PHASE I
ENVIRONMENTAL SITE ASSESSMENT

A-MRAZEK MOVING SYSTEMS
545 LEFFINGWELL AVENUE
KIRKWOOD, MISSOURI 63122

Prepared for:

CITY OF KIRKWOOD
212 SOUTH TAYLOR AVENUE
KIRKWOOD, MISSOURI 63122

Prepared by:

NPN ENVIRONMENTAL

Contract C-23185
October 2023

1631 Headland Drive • St. Louis, MO 63026 • (636) 343-1300 • FAX (636) 343-8192

QUALITY ASSURANCE/QUALITY CONTROL

Project: Phase I Environmental Site Assessment
A-Mrazek Moving Systems
545 Leffingwell Avenue
Kirkwood, Missouri 63122

This report has been prepared in conformance with the scope and limitations of ASTM Standard Practice E 1527-21. Currently, industry standard E 1527-21 complies with the requirements of *40 CFR 312, Innocent Landowners, Standards for Conducting All Appropriate Inquiries (AAI)*. Additionally, this report has been reviewed and approved under NPN Environmental's QA/QC practices and procedures.

Environmental Professional Statement

We, Ruth C. Mannebach and David B. Rowe, P.E., declare that, to the best of our professional knowledge and belief, we meet the definition of Environmental Professional as defined in §312.10 of 40 CFR Part 312.

We have the specific qualifications based on education, training, and experience to assess a property of the nature, history, and setting of the subject property. We have developed and performed the all appropriate inquiries in conformance with the standards and practices set forth in 40 CFR Part 312.

Project Manager: Ruth C Mannebach
Ruth C. Mannebach

QA/QC Manager: Kimberly A. Polacek
Kimberly A. Polacek

It is the professional opinion of David B. Rowe, P.E., BCEE, a Registered Professional Engineer licensed to practice in the State of Missouri, that accepted and sound industry practices and standards were employed on this project.

Name: David B. Rowe, P.E.
Title: Principal

Signature: Digitally signed by David Rowe - NPN Date: 2023.10.11 14:06:20 -05'00'

Date: October 11, 2023

STATE OF MISSOURI
DAVID BRUCE ROWE
NUMBER PE-024039
PROFESSIONAL ENGINEER

Missouri Registration Number
E-24039

EXECUTIVE SUMMARY

NPN Environmental performed a Phase I ESA in conformance with the scope and limitations of ASTM Standard Practice E 1527-21 and the requirements of 40 CFR 312 (AAI) at 545 Leffingwell Avenue, Kirkwood, Missouri, the property.

An examination of records and legal documents on file with Federal, State, Local, and Tribal regulatory agencies was performed. Persons familiar with the property were interviewed to obtain information regarding the potential for environmental conditions in connection with the property. The subject site was visited and inspected by a qualified representative of NPN Environmental. Documentation is provided to support the analysis, opinions, and conclusions found in this report. An executive summary is provided below; however, the document should be read in its entirety for a comprehensive understanding of site conditions.

This assessment has revealed no evidence of *Recognized Environmental Conditions, Controlled Recognized Environmental Conditions*, or *Significant Data Gaps* in connection with the property.

Additional environmental observations identified on the subject site are further discussed in the **Findings and Opinions** section.

TABLE OF CONTENTS

	Page No.
QUALITY ASSURANCE/QUALITY CONTROL	i
EXECUTIVE SUMMARY	ii
LIST OF ACRONYMS AND ABBREVIATIONS	v
INTRODUCTION	1
Objective	1
Scope of Work	1
Limitations and Data Gaps	2
Special Terms and Conditions	3
Reliance	3
SITE DESCRIPTION	4
Location and Legal Description	4
Current Use of the Property	4
Site Improvements	4
Current Uses of Adjacent Properties	5
Physical Setting	6
USER AND OWNER PROVIDED INFORMATION	8
Title Records	8
Environmental Liens or Activity and Use Limitations	8
Specialized Knowledge	8
Commonly Known or Reasonably Ascertainable Information	8
Valuation Reduction for Environmental Issues	9
Owner, Property Manager, and Occupant Information	9
Reason for Performing Phase I	9
HISTORICAL USE INFORMATION	10
Previous Environmental Reports	10
Historical Fire Insurance Maps	10
Aerial Photographs	11
Street Directories	12
City/County Records	13
Historical Topographic Map	13
History Summary	14
REGULATORY REVIEW	15
Federal File Review	15
State/Tribal File Review	16
Non-ASTM Database	17
Institutional and Engineering Controls	18
Local File Review	18
VAPOR INTRUSION	19
Regulatory Background	19
Potential VEC Sites	19

TABLE OF CONTENTS (cont.)

Page No.

INTERVIEWS AND INFORMATION REQUESTS 20
Interviews 20
Information Requests and Responses 20
Online Information Review 20
SITE RECONNAISSANCE 21
Petroleum Product and Hazardous Material Management 21
Storage Tanks 23
Polychlorinated Biphenyls 23
Water Related Issues 24
Air Related Issues 24
Non-ASTM Scope Items 24
FINDINGS AND OPINIONS 25
Petroleum Product and Hazardous Material Management 25
Storage Tanks 26
Polychlorinated Biphenyls 26
Non-ASTM Scope Items 26
CONCLUSIONS 27
REFERENCES 28

APPENDIXES
Appendix A Figures
Figure 1 – Site Location Map
Figure 2 – 1937 Aerial Photograph
Figure 3 – 1981 Aerial Photograph
Figure 4 – 2002 Aerial Photograph
Appendix B Environmental Assessment Credentials
Appendix C Supplemental Information
Appendix D Regulatory Records Documentation
Appendix E Photo Documentation

LIST OF ACRONYMS AND ABBREVIATIONS

AAI	All Appropriate Inquiry
ACM	Asbestos-Containing Materials
AST	Aboveground Storage Tank
ASTM	ASTM International (formerly American Society for Testing and Materials)
AUL	Activity and Use Limitation
BTEXN	Benzene, Toluene, Ethylbenzene, Xylenes, Naphthalene
CERCLA	Comprehensive Environmental Response, Compensation and Liability Act
CFR	Code of Federal Regulations
DTL	Default Target Levels
DRO	Diesel Range Organics
ECHO	Enforcement and Compliance History Information
ESA	Environmental Site Assessment
FEMA	Federal Emergency Management Agency
FOIA	Freedom of Information Act
HREC	Historical Recognized Environmental Condition
MDNR	Missouri Department of Natural Resources
MRBCA	Missouri Risk-Based Corrective Action
MSD	Metropolitan St. Louis Sewer District
NFRAP	No Further Remedial Action Plan
NPL	National Priorties List
PAH	Polynuclear Aromatic Hydrocarbons
PCB	Polychlorinated Biphenyls
RCRA	Resource Conservation and Recovery Act

LIST OF ACRONYMS AND ABBREVIATIONS (cont.)

REC	Recognized Environmental Condition
SEMS	Superfund Enterprise Management System
SMARS	Site Management and Reporting System
TPH	Total Petroleum Hydrocarbons
USDA	United States Department of Agriculture
USEPA	United States Environmental Protection Agency
UST	Underground Storage Tank
VCP	Voluntary Cleanup Program
VEC	Vapor Encroachment Condition

INTRODUCTION

NPN Environmental was retained by Mr. Chris Krueger (City of Kirkwood) to conduct a Phase I ESA of the A-Mrazek Moving Systems (A-Mrazek) facility located at 545 Leffingwell Avenue, Kirkwood, Missouri, hereafter referred to as the *subject property* or *subject site* (see *Figure 1 – Site Location Map* located in *Appendix A – Figures)*. This Phase I ESA is being conducted pending a potential purchase of the property.

On September 28, 2023, Ms. Ruth Mannebach, a representative of NPN Environmental, completed a site reconnaissance to assess the presence or likely presence of any hazardous substance or petroleum products at the subject property that indicates an existing release, past release, or material threat of a release into the structure, ground, groundwater, or surface water of the subject site.

NPN Environmental contracted Environmental Data Resources Inc. (EDR) to perform a computer database search for Federal, State, Local, and Tribal regulatory records related to the subject site and adjacent properties. In addition, EDR completed a search of historical fire insurance maps and city directories.

Key personnel involved with the completion of this report are provided in *Appendix B – Environmental Assessment Credentials*.

Objective

The objective of this Phase I ESA is to identify *Recognized Environmental Conditions*[1] as defined by ASTM Standard Practice E 1527-21 and the requirements of 40 CFR 312 in connection with the property and with respect to the range of contaminants within the scope of CERCLA and petroleum products. The term is not intended to include *de minimis*[2] conditions that generally do not present a material risk of harm to public health or the environment and that generally would not be the subject of an enforcement action if brought to the attention of appropriate governmental agencies. As such, the assessment report is intended to permit a user to satisfy one of the requirements to qualify for the innocent landowner, contiguous property owner, or bona fide prospective purchaser limitations on CERCLA liability.

Scope of Work

This Phase I ESA has been conducted in conformance with the standards set forth by the ASTM in Standard Practice E 1527-21 and the requirements of 40 CFR 312 (AAI), as well as additional standards adhered to by NPN Environmental. The basic components include:

- Records Review
- Site Reconnaissance

[1]*Recognized Environmental Conditions – (1)* the presence of *hazardous substances* or *petroleum products* in, on, or at the *subject property* due to a *release* to the *environment*; *(2)* the likely presence of *hazardous substances* or *petroleum products* in, on, or at the *subject property* due to a *release* or likely *release* to the *environment*; or *(3)* the presence of *hazardous substances* or *petroleum products* in, on, or at the *subject property* under conditions that pose a *material threat* of a future *release* to the *environment*.

[2]*de minimis* – lacking significance or importance, so minor as to be disregarded.

- Interviews
- Report

Non-ASTM scope issues including biological agents, cultural and historical resources, endangered species, health and safety, indoor air quality, industrial hygiene, lead-based paint, lead in drinking water, mold, PCB-containing building materials, radon, regulatory compliance, emerging contaminants, and wetlands may represent business environmental risks to a property but are not addressed in this Phase I ESA based on current ASTM standards.

Although asbestos is typically excluded from the scope of ASTM standards, this Phase I ESA provides a limited visual evaluation of suspect ACM present on the subject property. Information provided regarding asbestos is not a substitute for a survey and identification related to any planned building renovation or demolition.

There are sometimes standards or protocols for assessment of potential hazards and conditions associated with non-scope conditions developed by professional organizations, commercial lenders, or other private entities. No special requirements were set forth by the users of this Phase I ESA.

Limitations and Data Gaps

Along with all limitations set forth in various sections of the ASTM Standard Practice E 1527-21 protocols, the accuracy and completeness of this report may be limited by the following:

- Access Limitations: None
- Physical Obstructions to Observations: Maintenance building was locked
- Outstanding Information Requests:
  - MDNR Sunshine Request
- Historical Data Source Failure:
  - Historical Fire Insurance Maps (not available)
- Other: None

NPN Environmental did not document any *significant data gaps*[3] during preparation of this Phase I ESA.

Although the maintenance building was locked at the time of the site assessment, Mr. Michael Ploesser (A-Mrazek Moving Systems) described the usage of the building and provided photographs of the building interior at a later date. These photographs did not reveal potential environmental concerns.

The lack of response to information requests from regulatory agencies would not be considered significant and would not change the findings and conclusions of this report as a regulatory database review completed for the subject property did not identify potential environmental files that have not been reviewed.

[3] *Significant data gap* – a data gap that affects the ability of the environmental professional to identify a recognized environmental condition.

The lack of historical fire insurance maps would not be considered significant and would not change the findings and conclusions of this report as documentation of historic property development was available through city directories (from 1930) and aerial photographs (from 1937).

Special Terms and Conditions

Performance of this Phase I ESA is intended to reduce, but not eliminate, the risk of undisclosed potential environmental conditions at the subject site. These risks can be further evaluated through additional research or investigation. No warranties, expressed or implied, are intended or made. This scope of work did not include material sampling, subsurface investigation, invasive procedures, business environmental risk evaluation, environmental management system evaluation, or other services not specifically identified in our scope of work. Reasonable attempts have been made to obtain information within time constraints and scope as established by the client.

Information in this assessment has been gathered from sources assumed to be reliable, but NPN Environmental cannot guarantee that information provided by others is absolutely accurate. Although the site inspector has visually reviewed the property, including improvements should they exist, it is impossible to personally identify any conditions that may be present beneath the surface or hidden within the structure of the improvements.

This report represents the final document and may not be altered after final issuance. Information requested but not obtained or provided prior to report publication will not be considered in our findings and conclusions. NPN Environmental is under no obligation to perform additional services or to provide information obtained after report publication. We assume no liability under this report except in the case of our gross negligence, willful malfeasance, or willful nonfeasance. Conclusions and recommendations presented in this report should not be construed as legal interpretation or advice.

Reliance

This report has been prepared on behalf of and for the exclusive use of City of Kirkwood solely for determining environmental liability associated with the referenced property. This report and all documents contained herein shall not, in whole or in part, be disseminated or conveyed to any other party, nor used by any other party in whole or in part, without written consent of NPN Environmental. However, NPN Environmental acknowledges and agrees that the report may be conveyed to the lending institutes and prospective parties associated with financial transactions regarding the subject property.

Reliance on this Phase I ESA under ASTM Standard Practice E 1527-21 is limited to six months from date of publication.

SITE DESCRIPTION

Location and Legal Description

St. Louis County Department of Revenue data was reviewed on-line and indicated the subject site is a 9-acre lot owned by Sabada Properties LLC. The subject site (zoned I1-Light Industrial) is developed with an approximately 88,000 square foot office/warehouse building and an approximately 3,000 square foot maintenance/storage building, both constructed in 1973. The subject property includes two parcels, with 545 Leffingwell Avenue (primary address) to the south and 516 South Elliott Avenue to the north. Historically, the address of 547 Leffingwell Avenue is associated with the property. This property is irregular in shape.

No legal description was provided for this study.

Current Use of the Property

The facility (owned by Sabada Properties LLC) is currently occupied by and operated as A-Mrazek. A-Mrazek provides moving and warehouse storage services for residential (including military) and commercial customers.

Site Improvements

The predominant improvement to the property is an 88,000 square foot office/warehouse building. The building contains a 3-story office area, 1-story employee break area, and high-bay warehouses. The south warehouse and employee break area were constructed in 1973. The north warehouse and offices were constructed in 2001. The exterior of the facility is completed with concrete block (1973 construction) and concrete tilt-up walls (2001 construction). The interior of the building has:

- Carpet, ceramic tile, and concrete floors
- Drywall walls
- Acoustical tile and drywall ceilings

Heating to the offices and employee break area is supplied by a natural gas forced-air system; cooling is supplied by an electric forced-air system. The warehouse is heated by natural gas ceiling-mounted space heaters.

Other improvements to the property include an approximately 3,000 square foot maintenance building. Currently, the maintenance building houses a wood shop used for constructing wooden packing crates and is also used for storage of customer items that cannot be stored in the main warehouses (empty fuel cans and propane cylinders as well as items with internal combustion engines that have been drained of fluids). The property has asphalt-paved surfaces for parking and building access.

The following utilities are provided to the subject site:

Electric	Kirkwood Electric
Natural Gas	Spire
Drinking Water	City of Kirkwood
Sanitary Sewer	Metropolitan Sewer District
Solid Waste	Aspen Waste Systems

Current Uses of Adjacent Properties

Adjacent properties bordering the subject site include:

Map ID	Address	Tenant
	North	
	Leffingwell Avenue and South Elliott Avenue	
1	540 Leffingwell Avenue	Invention House (electronic parts supplier)
	East	
	Leffingwell Avenue	
2	556 Leffingwell Avenue	NJL Custom Homes
3	562 Leffingwell Avenue	Kirkwood Electrical substation
4	566 Leffingwell Avenue	Edgebanding Services, Inc. (former Senoret Chemical Co.)
5	572 Leffingwell Avenue	Gateway Representatives
	South	
6	567 (formerly 569) Leffingwell Avenue	Frisch Masonry Inc.
	Railroad tracks	
7	10301 (formerly 10305) Big Bend Road	Oak Hill Cemetery
8	800 South Fillmore Avenue	Kirkwood Material Supply (former Rockel Metal Fabrication Co.)
	West	
9	South Elliott Avenue (multiple addresses)	Single-family residences

Physical Setting

Topography

The elevation of the subject property ranges from approximately 610 feet above mean sea level along the western property boundary to approximately 580 feet above mean sea level along the eastern property boundary, as depicted on the *2021 Kirkwood, MO USGS 7.5 minute Quadrangle Map*. The subject site and surrounding properties slope gently to the east/southeast toward unnamed tributaries of Gravois Creek.

Soils

The subject site is located on the Urban land-Harvester complex (18C), with 2 to 9 percent slopes. Consisting of Urban land intermingled with areas of gently to moderately sloping, moderately well-drained Harvester soils, this complex is found on ridgetops and side slopes on uplands. Individual areas are irregular in shape and range in size from 20 to 400 acres. The complex consists of approximately 65 percent Urban land and 30 percent Harvester soils. Natural fertility is medium; organic matter content is very low. Surface runoff in this complex is rapid.

Urban land is covered by buildings, parking lots, and streets that obscure identification of the original soils and is impervious to water.

The Harvester soil surface layer (approximately 4 inches of dark gray-brown, friable silt loam) overlays approximately 21 inches of multicolored silt loam and silty clay loam fill material containing cinders. Below the fill material lays brown and pale brown silt loam in the upper part and yellow-brown and dark yellow-brown, firm, silty clay loam in the lower part to a depth of 60 inches. In places, the fill material may be more than 40 inches thick, all the original soil may have been removed during land shaping, the surface layer may be silty clay loam, or fill material may contain more than 20 percent coarse fragments. Harvester soil permeability is moderately slow.

Companion soils (comprising approximately 5 percent of the mapping unit) include the well-drained Menfro soils, moderately well-drained Winfield soils, and somewhat poorly drained Iva soils.

Stratigraphy

The general stratigraphy of the subject site is characterized by the Meramecian Series of the Mississippian System in the Paleozoic Era, which contains three formations consisting mainly of limestone and some dolomite: Warsaw, Salem, and St. Louis. The Warsaw Formation (ranging in thickness from 40 to 100 feet) is composed of fine-to-coarse crystalline, fossiliferous limestone that may contain geodes. The Salem Formation (ranging in thickness from 100 to 160 feet) has two sections. The lower section is composed of light gray-to-white, fossiliferous, argillaceous, oolitic limestone. The upper section contains blue-gray, argillaceous, oolitic, dolomitic limestone with an abundance of speckled gray and tan chert. The St. Louis Formation (ranging in thickness from 0 to 100 feet) is composed of gray, lithographic-to-fine crystalline, medium to massively bedded limestone.

Hydrology

Typically, the direction of shallow groundwater movement may be determined by the natural topography of the area. According to the *2021 Kirkwood, MO USGS 7.5 minute Quadrangle Map*, the general slope of the area which incorporates the subject site is to the east/southeast. Therefore, it is assumed unconfined groundwater would flow in a southeasterly direction beneath the subject property. Cut and fill activities may alter expected flow of unconfined groundwater.

Unnamed tributaries of Gravois Creek flow along the eastern and southern property boundaries and exit the southeast corner of the property. No natural surface water bodies or apparent federally-designated wetlands are located on or adjacent to the subject property. The United States Fish & Wildlife Service National Wetlands Inventory Map was reviewed on-line and identified the tributaries as riverine wetlands.

Review of FEMA Flood Insurance Rate Map Panel 29189C0309K (2015) indicates the subject property is located outside the 0.2% annual chance floodplain.

USER AND OWNER PROVIDED INFORMATION

Site contact information was provided by Mr. Krueger (User, City of Kirkwood). No information regarding potential environmental issues was provided by Mr. Krueger.

Site access was provided by Mr. Ploesser along with copies of Phase I ESA and Limited Phase II ESA reports prepared by others. This information is further discussed in the **Previous Environmental Reports** section.

A Phase I ESA Questionnaire was completed by Mr. David Sabada (Owner, A-Mrazek Moving Systems) and is included in *Appendix C – Supplemental Information*. During the investigation, Mr. Ploesser also obtained additional information verbally from Mr. Sabada.

Title Records

Title records were not provided by City of Kirkwood and were not obtained by NPN Environmental.

Environmental Liens or Activity and Use Limitations

No environmental liens[4] or activity and use limitations[5] were identified.

Specialized Knowledge

Mr. Sabada indicated he has specialized knowledge or experience related to chemicals and processes used by the type of business occupying the subject property. Mr. Sabada stated the business consists of moving used personal effects and household goods. The business allows outdoor power tools if gas is emptied and does not store these items in the warehouse with furniture due to military regulations. The business does not allow paints, open liquids, aerosols, or flammables. Mold in the home or present on furniture is not allowed in the business' trucks or warehouse.

Commonly Known or Reasonably Ascertainable Information

Mr. Sabada indicated he operates a moving and storage company. Prior to his ownership, the subject property was also operated as a moving and storage company. Former owners had a UST that was removed in 1990.

[4]*Environmental Lien* – a charge, security, or encumbrance upon title to a property to secure the payment of a cost, damage, debt, obligation, or duty arising out of response actions, cleanup, or other remediation of hazardous substances or petroleum products upon a property, including (but not limited to) liens imposed pursuant to CERCLA 42 USC Section 9607(1) and 9607(r) and similar state or local laws.

[5]*Activity and Use Limitations* – legal or physical restrictions or limitations on the use of, or access to, a site or facility: (1) to reduce or eliminate potential exposure to hazardous substances or petroleum products in the soil or groundwater on the property, or (2) to prevent activities that could interfere with the effectiveness of a response action, in order to ensure maintenance of a condition of no significant risk to public health or the environment.

Valuation Reduction for Environmental Issues

Mr. Sabada is not aware of a significantly lower purchase price because of the presence of hazardous substances, petroleum products, or other potential environmental concerns.

Owner, Property Manager, and Occupant Information

Mr. Sabada is not aware of any pending, threatened, or past environmental litigation, proceedings, or notices of possible violations of environmental laws or liability in connection with the site.

Reason for Performing Phase I

The Phase I is being conducted as part of a potential purchase of the property. City of Kirkwood did not indicate the reason for performing the Phase I ESA; however, it is assumed the purpose, in part, is to satisfy due diligence requirements to qualify for the CERCLA innocent landowner, contiguous property owner, or bona fide prospective purchaser liability limitations and to assess potential environmental liabilities associated with a property transaction.

HISTORICAL USE INFORMATION

Previous Environmental Reports

Mr. Ploesser provided a copy of the following documents regarding the subject site:

- *January 5, 2015 – Phase I ESA*[6], Geotechnology, Inc., prepared for Eagle Bank and Trust
- *January 5, 2015 – Limited Phase II Environmental Sampling and Testing*[7], Geotechnology, Inc., prepared for Eagle Bank and Trust

The *2015 Phase I ESA* prepared by Geotechnology identified the following REC for the subject site:

- A 10,000-gallon diesel UST was reportedly removed from the subject property in 1990. Records from MDNR did not include documentation regarding the UST removal. The lack of information regarding the UST removal or closure sampling is considered a REC.

The *2015 Limited Phase II* prepared by Geotechnology indicated the assessment was performed to address concerns in the *2015 Phase I ESA* regarding the former on-site UST that may have impacted soil and groundwater on the subject site. Four soil borings were advanced in the area of the former diesel UST. One sample was collected from each soil boring and analyzed for BTEXN, TPH-DRO, and PAHs. Two of the soil borings were converted to temporary monitoring wells; however, only one well produced water. One groundwater sample was collected from the temporary well and analyzed for BTEXN and TPH-DRO. Chemicals of concern were not detected in the soil samples above laboratory detection limits. TPH-DRO was detected in the groundwater sample at a concentration below the MRBCA DTL. The report concluded the previously identified REC is not considered a REC and no recommendations were made for additional sampling and testing. These conclusions are further discussed in the **Storage Tanks** section.

Copies of the provided documents are included in *Appendix C*. No other evidence of prior environmental investigations for the subject site was revealed during the course of this environmental assessment.

Historical Fire Insurance Maps

EDR certifies that Sanborn Map coverage is not available for the subject property (included on a CD in *Appendix D – Regulatory Records Documentation*).

[6] Geotechnology, Inc.. 2015. *Phase I ESA, A-Mrazek Moving and Storage – 545-547 Leffingwell Avenue, Kirkwood, Missouri*. Project No. J023937.01. January 5.

[7] Geotechnology, Inc. 2015. *Limited Phase II Environmental Sampling and Testing, A-Mrazek Moving and Storage – 545-547 Leffingwell Avenue, Kirkwood, Missouri. Project No. J023937.02. January 5.*

Aerial Photographs

Aerial photographs are available to review for the years 1937, 1955, 1966, 1972, 1981, 1995, 2002, and 2010 from the St. Louis County GIS Service Center and 2022 from USDA Farm Service Agency. Due to the small scale of these photographs, specific site uses are difficult to determine. The following information was obtained from these photographs:

In 1937, the subject site is developed with two residences on the northwestern portion along South Elliott Avenue and a large non-residential structure on the southwestern portion along South Elliott Avenue. Adjacent properties to the north and west along South Elliott Avenue are developed with residences. Adjacent property to the east along Leffingwell Avenue is undeveloped. Adjacent property to the southeast is developed with a non-residential structure. Railroad tracks and a cemetery are located on adjacent property to the south.

In 1955, multiple residences are visible along Leffingwell Avenue to the east. There are no significant changes to the subject site or other adjacent properties.

In 1966, the large non-residential structure on the southwestern portion of the subject site is no longer visible. There are no other significant changes to the subject site or adjacent properties.

In 1972, only one residence is visible on the subject site. There are no other significant changes to the subject site or adjacent properties.

In 1981, the subject site is developed with a large commercial building and a small commercial building on the southern portion of the property, with an entrance drive from Leffingwell Avenue. Adjacent properties to the southeast along Leffingwell Avenue have been developed with a large commercial building and a small commercial building. Adjacent property to the southwest across the railroad tracks has been developed with a commercial building and material storage yard. There are no other significant changes to the subject site or adjacent properties.

In 1995, a parking lot has been developed on the east side of the subject site off the entrance driveway. There are no other significant changes to the subject site or adjacent properties.

In 2002, the residence has been removed from the subject site and an additional commercial structure has been added to the north end of the existing building, the parking lot has been expanded to the north, a driveway has been extended to Leffingwell Avenue, and a detention pond installed. Adjacent property to the southeast has been redeveloped with a long commercial building. An electrical substation has been developed on adjacent property to the east. There are no other significant changes to adjacent properties.

In 2010, several residences on adjacent properties to the east have been replaced with commercial buildings. There are no other significant changes to the subject site or adjacent properties.

In 2022, the remaining residences on adjacent properties to the east have been replaced with commercial buildings. There are no other significant changes to the subject site or adjacent properties.

Copies of the 1937, 1981, and 2002 aerial photographs are included in *Appendix A*. The 2022 aerial photograph is included on *Figure 1*.

Street Directories

EDR's City Directory Abstract includes a review of various sources of city directories from 1930 through 2020. The EDR City Directory Abstract is included on a CD in *Appendix D*.

According to these directories, the subject site has been occupied by:

- 545 Leffingwell Avenue (south parcel, primary site address)
  - 1930 to 1970: No Listing
  - 1973: Mrazek Van & Storage Co.
  - 1979 to 1986: Mrazek Van & Storage Co., Downtown Express Co., **DuBois Chemicals Division of Chemed Corporation**
  - 1992 to 2020: A-Mrazek Moving Systems, Sabada Relocation, Go-Mini's, United Van Lines, Mayflower Transit

- 547 Leffingwell Avenue (additional site address)
  - 1930 to 2005: No Listing
  - 2006 to 2014: Go-Mini's (portable storage pods)
  - 2017 to 2020: No Listing

- 516 South Elliott Avenue (north parcel)
  - 1930 to 1948: No Listing
  - 1949 to 2001: Residence
  - 2005 to 2020: No Listing

Adjacent properties have been occupied by numerous residences to the north and west along South Elliott Avenue and to the east along Leffingwell Avenue as well as the following businesses:

- 540 Leffingwell Avenue (adjacent to the northeast)
  - 1930 to 1949: No Listing
  - 1953 to 2006: Residence
  - 2010: Kirkwood Masonry
  - 2014 to 2020: No Listing

- 556 Leffingwell Avenue (adjacent to the east)
  - 1930 to 2010: No Listing
  - 2014 to 2017: Innovative Energy Kirkwood
  - 2020: NJL Custom Homes, North American Marine Consultants, Innovative Energy Kirkwood, Front Door Media

- 566 Leffingwell Avenue (adjacent to the east)
  - 1930 to 1960: No Listing
  - 1961: Metropolitan St. Louis Sewer
  - 1986 to 2010: **Senoret Chemical Company**, Marie Barker Inc.
  - 2014 to 2020: Edgebanding Services, Inc.

- 572 Leffingwell Avenue (adjacent to the east)
  - 1930 to 1980: No Listing
  - 1992 to 2006: Crystal Company, Joro Inc., Gateway Representatives
  - 2010 to 2020: Gateway Representatives

- 567 Leffingwell Avenue (adjacent to the southeast)
  - 1930 to 1970: No Listing
  - 1973 to 1979: Republic Roofing Co. Warehouse
  - 1986 to 2001: J.R. Day
  - 2005 to 2020: Frisch Masonry Inc.

- 569 Leffingwell Avenue (historic address, adjacent to the south)
  - 1930 to 2010: No Listing
  - 2005 to 2017: Des Peres Welding
  - 2020: No Listing

- 10305 Big Bend Road (historic address, adjacent to the south)
  - 1930 to 1960: No Listing
  - 1961 to 2006: Oak Hill Cemetery

A business of environmental concern on the subject property (DuBois Chemicals Division of Chemed Corporation) is further discussed in the **Petroleum Product and Hazardous Material Management** section.

An adjacent business of environmental concern (Senoret Chemical Company) is further discussed in the **Petroleum Product and Hazardous Material Management** section.

City/County Records

Only current (active) permits are available for review. As the subject property was originally developed in 1973, permits were not available for review.

Historical Topographic Map

The following historical topographic maps were available for review on-line from The National Map:

- *1940, 1954, 1968, 1974, 1982, 1993, and 2017 Kirkwood, MO USGS 7.5 minute Quadrangle Maps*

The 1940 map indicates the subject site and adjacent properties to the north, east and west are undeveloped. Railroad tracks and Oak Hill Cemetery are adjacent to the south.

The 1954 map indicates the subject site is developed with four residences and one large non-residential building. Adjacent properties to the north, east, and west are developed with residences.

The 1968 map indicates the subject site is developed with two residences. There are no changes to adjacent properties.

The 1974 and 1982 maps indicate the subject site is developed with two residences, a large non-residential building, and a small non-residential building. A small non-residential building is located on adjacent property to the southeast. There are no changes to other adjacent properties.

The 1993 map indicates several residences east of the subject site have been replaced with non-residential buildings. There are no changes to the subject site or other adjacent properties.

The *2021 Kirkwood, MO. USGS 7.5 minute Quadrangle Map* was reviewed from the United States Department of the Interior Geological Survey. This map (included on *Figure 1*) does not show individual building development.

History Summary

Subject Site

The subject site has been developed since at least 1937 based on currently accessible historical information. The site has been used residentially and several businesses have been located on the site. The nature of the non-residential building located on the southern portion of the site through the 1950s could not be determined. The current commercial buildings were constructed in 1973 and 2001 and have been occupied by moving and storage businesses and DuBois Chemicals Division of Chemed Corporation. The chemical company is further discussed in the **Petroleum Product and Hazardous Material Management** section.

No other evidence was revealed during the historical review that would indicate previous uses of the subject property would represent a recognized environmental condition.

Adjacent Property

Based on currently accessible historical data, adjacent properties have been developed since at least 1937 and have been occupied by residences and numerous businesses including home builders, masonry, consulting, commercial, light manufacturing, and a chemical company. The chemical company on adjacent property is further discussed in the **Petroleum Product and Hazardous Material Management** section.

No other evidence was revealed during the historical review that would indicate prior adjacent site uses would represent a significant environmental concern.

REGULATORY REVIEW

An examination of records and legal documents on file with Federal, State, Local, and Tribal regulatory agencies is a necessary element of an environmental assessment. EDR was retained to conduct the records search on 545 Leffingwell Avenue, Kirkwood, Missouri and a copy of the EDR *Radius Map Report (September 20, 2023)* is included on a CD in *Appendix D – Regulatory Records Documentation*.

Information from the records search regarding the site and surrounding properties was examined to determine the potential for recognized environmental conditions with respect to historical reporting and response to environmental releases, permitted discharges, spills, and other emissions. The MDNR *Missouri Registry Annual Report – Fiscal Year 2022* was also reviewed for additional information regarding hazardous waste disposal sites.

Some records to be reviewed pertain not just to the subject property but also to properties within an additional minimum search distance to help assess the likelihood of problems from migrating hazardous substances or petroleum products. EDR includes a plotted map within the data report with coded symbols to indicate sites of concern. These sites have been further examined and evaluated by NPN Environmental for potential impact on the subject site. The data report also includes unplotted sites that have insufficient addresses to plot without field confirmation. The list of unplotted sites has been reviewed and evaluated by NPN Environmental for potential impact on the subject site.

ASTM has developed standard Federal, State, Local, and Tribal environmental record sources and minimum search distances to evaluate the impact of nearby properties based on radius searches for Phase I ESAs. Sources included in the record search (along with minimum search distances) and number of sites identified are included in the following tables.

Federal File Review

Database Source (Search Distance)	Subject Site	Radius Sites
NPL sites (<1.0 mile)	0	0
Delisted NPL sites (<0.5 miles)	0	0
SEMS (former CERCLIS) list (<0.5 miles)	0	0
SEMS-ARCHIVE (former CERCLIS NFRAP sites) <0.5 miles	0	2
RCRA CORRACTS facilities (<1.0 mile)	0	0
RCRA non-CORRACTS TSD facilities (<0.5 miles)	0	0
RCRA Generators list (property and adjoining)	1	2
Institutional/Engineering Control registries (property)	0	NA
ERNS list (property)	0	NA

SEMS (former CERCLIS) Sites

Two crossgradient SEMS-ARCHIVE sites are located over 1800 feet north/northwest and northeast of the subject site and include (in order of proximity):

- Automated Gasket Corporation, 333 Sante Avenue (1829 feet, NNW)
- Holmes Chemical, 406 Holmes (2484 feet, NE)

Preliminary assessments were completed and both sites issued NFRAP status. The sites have been archived. Based on the regulatory review, distance, intervening topography, and apparent crossgradient location relative to groundwater flow, these SEMS-ARCHIVE sites would not be expected to represent a significant environmental concern.

RCRA Sites

The subject site is listed on the RCRA NonGenerator database. Mrazek Van & Storage was verified as "not a generator" in 1993 and 2014. This listing is further discussed in the **Petroleum Product and Hazardous Material Management** section.

Two downgradient RCRA NonGenerator sites (Senoret Chemical Company, 566 Leffingwell Avenue and Rockel Metal Fabrication Company, 800 South Fillmore Avenue) are located adjacent to the subject site. These listings are further discussed in the **Petroleum Product and Hazardous Material Management** section.

Two RCRA Generator and three RCRA NonGenerator sites identified in the EDR report are not considered significant as they lie beyond the ASTM-specified distance from the subject site.

State/Tribal File Review

Database Source (Search Distance)	Subject Site	Radius Sites
State NPL equivalent sites (<1.0 mile)	0	0
State CERCLIS equivalent sites (<0.5 miles)	0	0
Landfill and/or solid waste disposal sites (<0.5 miles)	0	0
Leaking Storage Tank list (<0.5 miles)	0	12
Registered Storage Tank list (property and adjoining)	1	0
Institutional/Engineering Control registries (property)	0	NA
Voluntary Cleanup sites (<0.5 miles)	0	4
Brownfield sites (<0.5 miles)	0	0

Storage Tank Sites

The subject site is listed on the UST database. This listing is further discussed in the **Storage Tanks** section.

Five upgradient to crossgradient LUST sites which lie at least 2200 feet away from the subject site were identified in the EDR report. These LUST sites include (in order of proximity):

- Concordia Lutheran Church, 505 S E Kirkwood Road (2232 feet, WNW)
- Doc's Harley Davidson, 930 S Kirkwood Road (2295 feet, SW)
- Siemens Petroleum-Closed, 915 S Kirkwood Road (2337 feet, WSW)
- Monroe Properties LLC, 255 E Monroe Avenue (2501 feet, NNW)
- City of Kirkwood Public Works, 212 E Monroe Avenue (2580 feet, NNW)

These facilities are also included on the UST database. Although these LUST facilities appear to be located upgradient or crossgradient relative to apparent groundwater flow, based on the distance and intervening topography, they would not be expected to represent a significant environmental concern.

Seven downgradient LUST sites which lie at least 670 feet away from the subject site were identified in the EDR report. These LUST sites include (in order of proximity):

- First Student Inc #20281, 544 Clark Avenue (679 feet, ENE)
- Rock Hill Mechanical, 524 Clark Avenue (817 feet, ENE)
- AT&T, 645 Leffingwell Avenue (1117 feet, E)
- Amoco Oil Company #15722, 10220 Big Bend Road (1399 feet, SSE)
- Combs Tire Inc., 10520 Big Bend Road (1827 feet, SW)
- Sinclair Retail Station #24014, 899 S Holmes (2113 feet, ESE)
- Quiktrip, Big Bend and Holmes (2193 feet, SE)

These facilities are also included on the UST database. Based on the historical review, site visit, regulatory review, apparent downgradient location relative to groundwater flow and distance from the subject site, these LUST facilities would not be expected to represent a significant environmental concern.

VCP/Brownfield Sites

Four crossgradient to downgradient Missouri VCP sites which lie at least 940 feet away from the subject site were identified in the EDR report. These sites are also included on the SMARS database. These VCP sites include (in order of proximity):

- Roto-Die Company, Inc., 455 East Clinton Place (940 feet, NNE)
- Grief Brothers Corporation, 645 E Elliott Avenue (1387 feet, ENE)
- Crestwood Corporation, 9900 Big Bend Boulevard (2450 feet, ESE)
- Art Mint Limited (Former), 236 E Monroe (2483 feet, NNW)

Based on the regulatory review, distance, intervening topography and apparent crossgradient to downgradient locations relative to groundwater flow, these VCP sites would not be expected to represent a significant environmental concern.

Tribal Sites

Tribal environmental records are not available and were not searched, as the subject property is not located on or near tribal lands.

Non-ASTM Database

The subject site was not listed in any additional databases identified in the EDR Report.

Institutional and Engineering Controls

No institutional or engineering controls or AULs for the subject site were identified in the EDR report, by the user, or by the property owner.

Local File Review

No local file sources were identified for review.

VAPOR INTRUSION

Regulatory Background

ASTM Standard E 2600-22 *Standard Guide for Vapor Encroachment Screening on Property Involved in Real Estate Transactions* was used as guidance to assess whether a VEC[8] exists from chemicals of concern that may migrate as vapors onto a property as a result of contaminated soil and/or groundwater on or near the subject property.

Historical and regulatory records (discussed in **Historical Use Information** and **Regulatory Review** sections) were reviewed to identify properties potentially contaminated with chemicals of concern[9] and petroleum hydrocarbons within defined areas of concern.

For non-petroleum hydrocarbon COC, the defined areas of concern include subject site; upgradient or crossgradient sites located within 1/3 mile; and downgradient sites located within 100 feet of the subject site. For petroleum hydrocarbon COC, the defined areas of concern include subject site; upgradient or crossgradient sites located within 1/10 mile; and downgradient sites located within 30 feet.

Potential VEC Sites

From the historical and regulatory records, the following addresses are currently or were formerly occupied by businesses of concern, are located within the applicable areas of concern, and represent a potential VEC:

Subject Site

- 545 Leffingwell Avenue (Mrazek Moving Systems, Mrazek Van & Storage, DuBois Chemicals Division of Chemed Corporation) – petroleum hydrocarbons and chemicals of concern

Upgradient or Crossgradient

- None

Downgradient

- None

These facilities and any additional facilities identified during the site visit are evaluated during the site reconnaissance to identify their potential to represent a significant environmental concern. The sites listed above are discussed in the **Petroleum Product and Hazardous Material Management** and **Storage Tank** sections.

[8] A VEC (Vapor Encroachment Condition) is the presence or likely presence of COC vapors in the vadose zone of the target property caused by the release of vapors from contaminated soil and/or groundwater on or near the target property.

[9] COC (Chemical of Concern) generally meet specific criteria for volatility and toxicity and include volatile organic compounds, semi-volatile organic compounds, petroleum hydrocarbons, and volatile inorganic analyses.

INTERVIEWS AND INFORMATION REQUESTS

Interviews were conducted with the following individuals and information obtained from these interviews is discussed in the appropriate sections of this report. Records of telephone logs, questionnaires, and/or FOIA requests are included in *Appendix C*.

Interviews

- David Sabada (Owner, A-Mrazek) – Phase I ESA Questionnaire
- Michael Ploesser (VP Operations, A-Mrazek) – provided site access, interviews, and previous environmental reports

Information Requests and Responses

- MDNR Sunshine Law Request (All Departments) – no response as of date of the report
- Kirkwood Fire Department (Chief James Silvernail) – email dated September 26, 2023 indicated no records of incidents related to fire code violations, underground tanks, or the storage of hazardous materials and nothing noted regarded any environmental concerns
- Ameren Missouri – written transformer statement

Online Information Review

- USEPA (https://enviro.epa.gov/facts/myproperty/)
  - MyProperty database (linked to Envirofacts and ECHO) indicated no regulatory listings for the subject property.
- MDNR Environmental Site Tracking and Research Tool (E-START) (https://apps5.mo.gov/ESTARTMAP/map/init_map.action)
  - E-START indicated a petroleum or hazardous substance storage tank closure or regulated release was addressed prior to the adoption of the 2004 Missouri Risk-Based Corrective Action Guidance for Petroleum Storage Tanks. An evaluation found that no further action was warranted for the subject property.
- MDNR Geological Survey (https://apps5.mo.gov/mowells/publicLanding.do)
  - Wellhead online services indicated no records for the subject property.
- MDNR Environmental Emergency Response Program (https://dnrservices.mo.gov/env/esp/meerts/search)
  - Environmental Incident Search indicated no records for the subject property.
- St. Louis County Public Records (https://recordsrequest.stlouiscountymo.gov/)
  - FOIA request indicated no records for the subject property.

SITE RECONNAISSANCE

On September 28, 2023, Ms. Mannebach performed a site inspection at 545 Leffingwell Avenue, Kirkwood, Missouri. All areas of the building and grounds were available for inspection except the interior of the small maintenance building. This exception would not be considered significant to the evaluation of the subject site due to descriptions of activities conducted in the shop and photographs of the shop interior provided by Mr. Ploesser. During the site visit, Ms. Mannebach was accompanied by Mr. Ploesser. The subject site is operated as a moving and storage business for military and civilian residential clients and commercial clients. Military regulations and A-Mrazek policies prohibit the storage of outdoor power tools, chemicals, and petroleum products inside the warehouse. Outdoor power tools (drained of fluids) are stored in the maintenance building. The maintenance building also has a wood shop where wood storage crates are assembled.

Photographs of the subject site and pertinent adjoining properties are included in *Appendix E – Photo Documentation*.

During this property inspection, the following were observed:

Petroleum Product and Hazardous Material Management

Subject Site

The subject site is not currently listed with the USEPA or MDNR as a generator of regulated quantities of hazardous waste. Current site activities would not be expected to generate significant quantities of hazardous waste.

Several containers that included cleaning supplies, paint, and carpet adhesive were noted in housekeeping areas and the third floor storage area. Larger containers (≥5 gallons) included:

- Two 5-gallon containers of carpet adhesive
- Six 5-gallon containers of paint

For this facility use, the presence of this type and quantity of materials would be expected at the subject property. At the time of the inspection, containers appeared to be in good condition, adequately labeled, properly stored, and with no evidence of releases. The presence of these materials would not be expected to represent a significant environmental condition. No unidentified containers were observed during the site investigation.

Vehicle maintenance and fueling are not conducted on-site. Mr. Ploesser indicated a mobile fleet maintenance service is on-site periodically for inspections and minor repairs but does not perform service requiring vehicle fluids. Fluid change service, major repairs, and fueling are all performed at off-site facilities.

Landscaping, snow removal, housekeeping/janitorial, and pest control services are provided by outside contractors. These contractors provide their own products and equipment and do not store chemicals on-site.

Review of regulatory databases indicated the subject site as Mrazek Van & Storage is included on the RCRA NonGenerator database. Mr. Ploesser indicated prior owners of the business conducted vehicle servicing at the maintenance shop. These activities were discontinued in 1986 when Mr. Sabada purchased the property. The database listing did not indicate volume or type of wastes generated but confirmed the subject site was not a generator of hazardous waste in 1993 and 2014. Mr. Ploesser confirmed the maintenance shop did not have an in-ground hydraulic lift or oil/water separator. Prior vehicle servicing activities at the maintenance shop may have involved the use of oil and gasoline petroleum products. The quantity of use anticipated by a small maintenance shop would not be expected to significantly impact the subject site.

Review of city directories indicated DuBois Chemicals Division of Chemed Corporation was previously co-located on the subject property with Mrazek Van & Storage Company from 1979 to 1986. DuBois Chemicals was not included on regulatory databases. Mr. Sabada indicated he purchased the property in 1986 and at that time, there was no activity in the facility other than moving and storage. He stated there were multiple owners of the property at that time and believes the potential exists the subject site property address was used as the address for a business operated elsewhere. Based on the use of the subject property as a moving and storage facility since 1973 and the lack of any other references to DuBois Chemicals, this city directory listing would not be expected to represent a significant environmental concern.

Adjacent Property

Review of historical sources and regulatory records indicates the presence of two adjacent facilities that have the potential to represent significant environmental concerns.

Previous businesses on adjacent properties to the east and southwest include:

- 566 Leffingwell Avenue
  - Senoret Chemical Co. Inc. (1986-2010)

- 800 S Fillmore Avenue
  - Rockel Metal Fabrication Co. (1995-2014)

These businesses likely used moderate to large quantities of petroleum products or hazardous materials; however, based on the crossgradient to downgradient locations relative to apparent groundwater flow, intervening topography and/or distance, these businesses would not be expected to represent a significant environmental concern.

No other adjacent properties were listed with the USEPA or MDNR as having been a generator of regulated quantities of hazardous waste. Additionally, no evidence of discolorations, odors, sheens, or stressed vegetation that would indicate a significant release of hazardous materials from adjacent properties was noted on the day of the site inspection.

Storage Tanks

Subject Property

Review of regulatory databases indicated that one 10,000-gallon diesel UST last used in April 1986 was removed from the subject site in 1990. The subject site is not included on the LUST database and the regulatory database record did not indicate issuance of a No Further Action Letter by MDNR. Mr. Ploesser indicated the UST was located in the parking lot west of the maintenance building. The tank vent pipe is still attached to the northwest corner of the shop. Documentation of tank closure activities by the removal contractor was not available for review.

Mr. Ploesser provided copies of *2015 Phase I ESA* and *2015 Limited Phase II* for review. The *2015 Limited Phase II* was performed to address concerns in the *2015 Phase I ESA* regarding the former on-site UST that may have impacted soil and groundwater on the subject site. Four soil borings were advanced in the area of the former diesel UST. One sample was collected from each soil boring and analyzed for BTEXN, TPH-DRO, and PAHs. Two of the soil borings were converted to temporary monitoring wells; however, only one well produced water. One groundwater sample was collected from the temporary well and analyzed for BTEXN and TPH-DRO. Chemicals of concern were not detected in the soil samples above laboratory detection limits. TPH-DRO was detected in the groundwater sample at a concentration below the MRBCA DTL. The report concluded the previously identified REC is not considered a REC and no recommendations were made for additional sampling and testing.

Based on removal of the tank and review of *2015 Limited Phase II* analytical results, the former diesel UST is a *Historical Recognized Environmental Condition*[10] but would not be expected to represent a significant environmental concern and is not a current *Recognized Environmental Condition*.

No evidence of ASTs was noted on the subject property.

Adjacent Property

No evidence of USTs or ASTs was identified on adjoining properties during the site reconnaissance.

Polychlorinated Biphenyls

On the day of the site inspection, no electrical or hydraulic systems that may have utilized oils containing PCBs were observed. Transformers noted in the building are air-cooled and not a source of PCBs. A hydraulic elevator identified within the office area was manufactured after 1978 and is not considered a potential PCB source.

[10] *Historical Recognized Environmental Condition* – a past release that has occurred and has been addressed to the satisfaction of the applicable regulatory authority and meets unrestricted use criteria without subjecting the property to any required controls.

One pad-mounted and one aerial-mounted transformers noted on the subject property are believed to be the property and responsibility of Ameren Missouri. Ameren Missouri has issued a general statement in response to PCB status requests (included in *Appendix C*). Oil-filled transformers manufactured after 1979 are sometimes labeled by the local electric utility with visible markings stating they are PCB-free. If a transformer is not labeled as PCB-free, it must be assumed the transformer is PCB-contaminated. The transformers are not labeled and is assumed to contain PCBs. On the day of the inspection, no evidence of releases from the transformers was observed.

Minor oil staining that is considered normal for vehicle releases was observed in the parking lot. Therefore, this staining would not be considered a significant environmental concern.

Water Related Issues

On the day of the site inspection, no evidence of cisterns, septic systems, oil/water separators, monitoring wells, sump pumps, or potable water wells was noted for the subject site. The subject facility would not be expected to create water emissions that would represent a significant environmental concern.

Air Related Issues

Numerous small, empty propane tanks owned by storage customers and a few full propane cylinders owned by A-Mrazek are located on the south side of the maintenance building. These propane cylinders owned by A-Mrazek are filled off-site and are used to power forklifts operating in the warehouse. A release of propane from the cylinders would quickly dissipate into the atmosphere and would not be expected to impact soil and/or groundwater conditions at the subject property or represent a significant environmental concern.

On the day of the site inspection, no evidence of exhaust vents, abrasive blasting, odors, welding or torch cutting operations was noted for the subject site. The subject property would not be expected to create air emissions that would represent a significant environmental concern.

Non-ASTM Scope Items

Asbestos-Containing Materials

Based on the pre-1981 construction date of a portion of the building, potential ACM is anticipated. Suspect ACM on the building exterior including non-friable roofing material, window caulk, and glazing was noted. Suspect ACM inside the building included non-friable floor tile and mastic, drywall, and friable acoustic ceiling tile. The suspect ACM was observed to be in good condition with no visible damage and does not represent a health hazard at this time.

FINDINGS AND OPINIONS

An environmental site assessment of property identified as A-Mrazek was completed at 545 Leffingwell Avenue, Kirkwood, Missouri. NPN Environmental was retained by City of Kirkwood for the performance of this assessment.

An examination of records and legal documents on file with Federal, State, Local, and Tribal regulatory agencies was performed. Persons familiar with the property were interviewed to obtain information regarding the potential for recognized environmental conditions in connection with the property. The subject site was visited and inspected by a qualified representative of NPN Environmental. Documentation is provided to support the analysis, opinions, and conclusions found in this report.

A summary of findings is provided below; however, the document should be read in its entirety for a comprehensive understanding of site conditions. It is the responsibility of the User, based on their risk tolerance, fiduciary responsibility, or the applicable law to determine the extent of further inquiry.

Petroleum Product and Hazardous Material Management

- **Former RCRA generator listing.** Review of regulatory databases indicated the subject site as Mrazek Van & Storage is included on the RCRA NonGenerator database. Mr. Ploesser indicated prior owners of the business conducted vehicle servicing at the maintenance shop. These activities were discontinued in 1986 when Mr. Sabada purchased the property. The database listing did not indicate volume or type of wastes generated but confirmed the subject site was not a generator of hazardous waste in 1993 and 2014. Mr. Ploesser confirmed the maintenance shop did not have an in-ground hydraulic lift or oil/water separator. Prior vehicle servicing activities at the maintenance shop may have involved the use of oil and gasoline petroleum products. The quantity of use anticipated by a small maintenance shop would not be expected to significantly impact the subject site.
- **Historic City Directory listing.** Review of city directories indicated DuBois Chemicals Division of Chemed Corporation was previously co-located on the subject property with Mrazek Van & Storage Company from 1979 to 1986. DuBois Chemicals was not included on regulatory databases. Mr. Sabada indicated he purchased the property in 1986 and at that time, there was no activity in the facility other than moving and storage. He stated there were multiple owners of the property at that time and believes the potential exists the subject site property address was used as the address for a business operated elsewhere. Based on the use of the subject property as a moving and storage facility since 1973 and the lack of any other references to DuBois Chemicals, this city directory listing would not be expected to represent a significant environmental concern.

Storage Tanks

- **Former UST.** One 10,000-gallon diesel UST was removed in 1990 and no documentation regarding closure activities or a No Further Action Letter issued by MDNR was available for review. A *2015 Limited Phase II* was performed by others to address concerns that the historic UST may have impacted soil and groundwater on the subject site. Four soil borings were advanced in the area of the former diesel UST. One sample was collected from each soil boring and analyzed for BTEXN, TPH-DRO, and PAHs. Two of the soil borings were converted to temporary monitoring wells; however, only one well produced water. One groundwater sample was collected from the temporary well and analyzed for BTEXN and TPH-DRO. Chemicals of concern were not detected in the soil samples above laboratory detection limits. TPH-DRO was detected in the groundwater sample at a concentration below the MRBCA DTL. Based on removal of the tank and review of *2015 Limited Phase II* analytical results, the former diesel UST is a *Historical Recognized Environmental Condition* but would not be expected to represent a significant concern and is not a current *Recognized Environmental Condition*.

Polychlorinated Biphenyls

- **Transformers.** One pad-mounted and one aerial-mounted transformers noted on the subject site are believed to be the property and responsibility of Ameren Missouri. No information is available regarding the PCB status of the transformers; therefore, they are assumed to be PCB-contaminated. No evidence of releases from the transformers was noted on the day of the site visit. If releases were to occur from the transformers, Ameren Missouri would be responsible for remediation. Based on no evidence of a release and utility company ownership, it is unlikely the transformers would represent a significant environmental concern to the subject site.

Non-ASTM Scope Items

- **Suspect asbestos-containing material.** Based on the pre-1981 construction date of the south portion of the building, potential ACM is anticipated. Suspect materials observed include friable acoustic ceiling tile and non-friable roofing material, window caulk, glazing, drywall, floor tile, and mastic. The suspect ACM are generally in good condition and do not represent a health hazard at this time. If activities are planned that will impact suspect materials (drilling, sanding, etc.), sampling should be conducted to determine if special precautions are required. If renovation or demolition activities are planned, an asbestos inspection must be conducted in accordance with Federal regulations.

CONCLUSIONS

NPN Environmental performed a Phase I ESA in conformance with the scope and limitations of ASTM Standard Practice E 1527-21 at 545 Leffingwell Avenue, Kirkwood, Missouri, the property. Any exceptions to, or deletions from, this practice are described in the **Introduction** section.

This assessment has revealed no evidence of *Recognized Environmental Conditions, Controlled Recognized Environmental Conditions*, or *Significant Data Gaps* in connection with the property.

The intent of NPN Environmental's assessment and this report is to help in understanding environmental concerns that were able to be identified within the constraints of our proposal. The assessment was not generated to identify the existence of potential environmental concerns detectable only by more sophisticated means. The performance of ASTM Standard Practice E 1527-21 is intended to reduce, but not eliminate, uncertainty regarding the potential for recognized environmental conditions in connection with a property and recognizes reasonable limits of time and cost.

REFERENCES

American Society for Testing and Materials
Designation: E 1527-21
Standard Practice for Environmental Site Assessments: Phase I Environmental Site Assessment Process

Brill, K. G. Jr.
Geologic Map of St. Louis City and County, Missouri
Missouri Department of Natural Resources
Division of Geology and Land Survey
Rolla, MO
1991

Environmental Data Resources Inc.
EDR Radius Map Report
EDR Certified Sanborn Map Report
EDR City Directory Abstract
6 Armstrong Road, 4th Floor
Shelton, CT 06484
September 20, 2023

Federal Emergency Management Agency
Flood Insurance Rate Map
Panel 29189C0309K
2015

Limited Phase II ESA Environmental Sampling and Testing
Geotechnology, Inc.
January 2015

Mr. John W. Koenig, Editor
The Stratigraphic Succession in Missouri
State of Missouri
Department of Business and Administration
Division of Geological Survey and Water Resources
Rolla, MO
September 1961
Revised (1995) by Thomas L. Thompson

Mr. Chris Krueger (User)
Director of Public Services
City of Kirkwood
314-822-5820

Missouri Department of Natural Resources
Registry of Confirmed, Abandoned, or Uncontrolled Hazardous Waste Disposal Sites in Missouri
Fiscal Year 2022
Annual Report

Missouri Department of Natural Resources
Sunshine Law Requests
Public Records Center
https://dnr.mo.gov/open-records-sunshine-law-requests

Missouri Geological Survey
Geologic Map of Missouri
2003

Phase I Environmental Site Assessment
Geotechnology, Inc.
January 2015

Mr. Michael Ploesser
A-Mrazek Moving Systems
On-site Interview

Mr. David Sabada, Owner
A-Mrazek Moving Systems
314-822-4200

Chief James Silvernail
Kirkwood Fire Department
11804 Big Bend Boulevard
Kirkwood, MO 63122
314-822-5883

St. Louis County Department of Revenue
https://stlouiscountymo.gov

St. Louis County GIS Service Center
1937, 1955, 1966, 1972, 1981, 1995, 2002, and 2010 Aerial Photographs

St. Louis County Public Records
St. Louis County Health Department

United States Department of Agriculture
Farm Service Agency
2022 Aerial Photograph

United States Department of Agriculture
Soil Conservation Service
Soil Survey of St. Louis County and St. Louis City, Missouri
April 1982

United States Department of the Interior Geological Survey
Topographic Map
1940, 1954, 1968, 1974, 1982, 1993 and 2017 Kirkwood, MO USGS 7.5 minute Quadrangle
https://nationalmap.gov/historical/

United States Fish & Wildlife Service
National Wetlands Inventory
http://www.fws.gov

PHASE I
ENVIRONMENTAL SITE ASSESSMENT

APPENDIX A

Figures

A1 – Figure 1, Site Location Map
A2 – Figure 2, 1937 Aerial Photograph
A3 – Figure 3. 1981 Aerial Photograph
A4 – Figure 4, 2002 Aerial Photograph

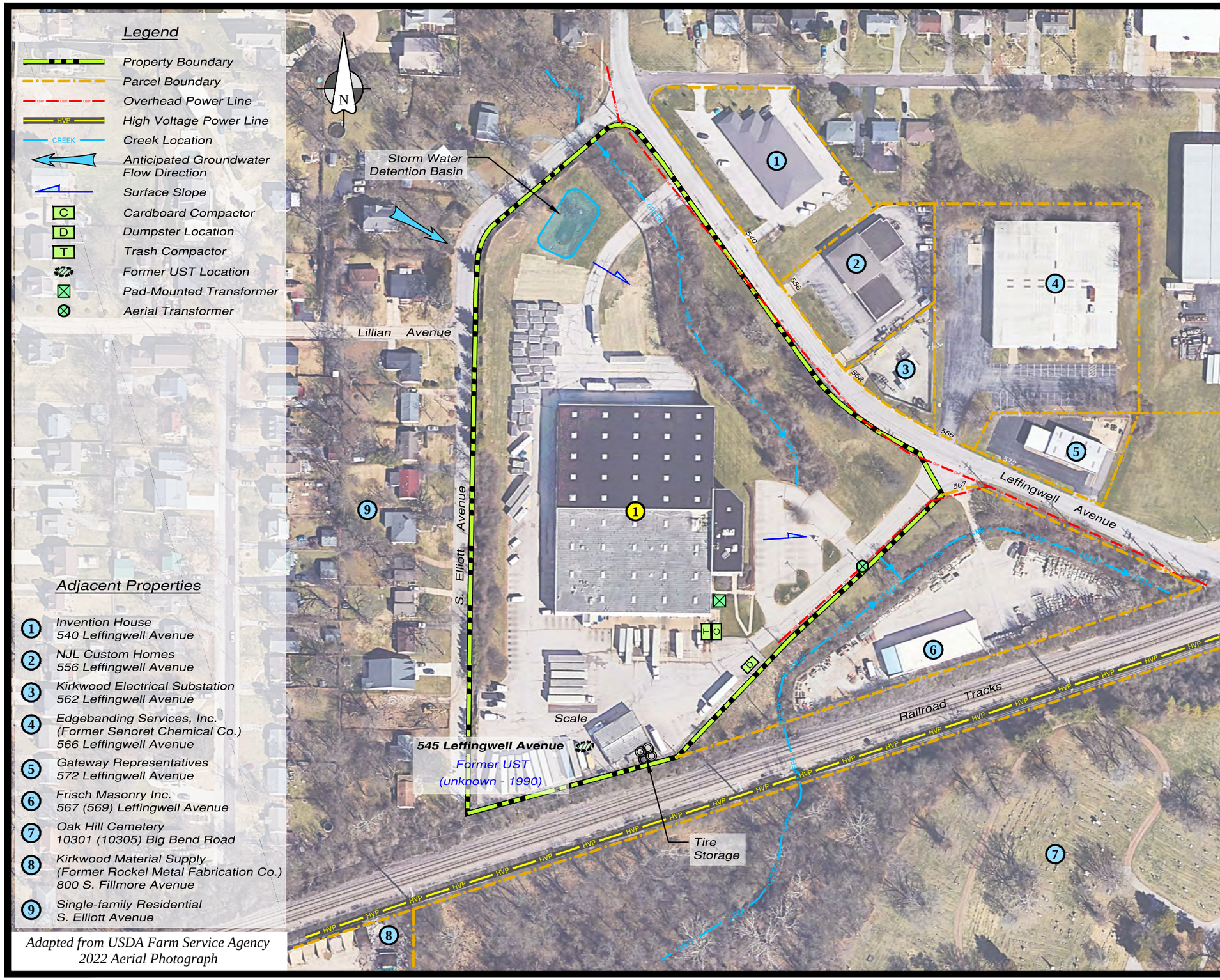

Adapted from USDA Farm Service Agency
2022 Aerial Photograph

Vicinity Map

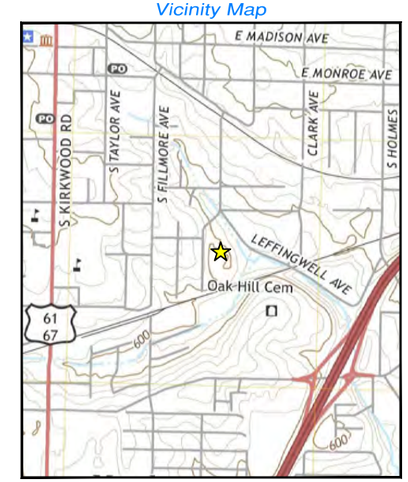

Adapted from Kirkwood, MO.
USGS 7.5 minute Quadrangle Map
2021

1 A-Mrazek Moving Systems
545 - 547 Leffingwell Avenue,
516 S. Elliott Avenue

Facility Size = 9.0 Acre

Latitude: 38° 34' 20" N
Longitude: 90° 23' 56" W

NPN ENVIRONMENTAL

Site Location Map

Address: 545 Leffingwell Avenue		Site: Commercial Property	
Location: Kirkwood, Missouri		Date: October 2023	Figure
Project No: C-23185	Scale: NONE	Drawn: SRR	1



Adapted from St. Louis County
GIS Services
1937 Aerial Photograph

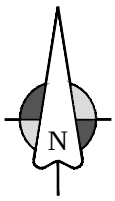

NPN ENVIRONMENTAL

1937 Aerial Photograph

Address: 545 Leffingwell Avenue		Site: Commercial Property			
Location: Kirkwood, Missouri		Date: October 2023			Figure 2
Project No: C-23185	Scale: NONE		Drawn: SRR		

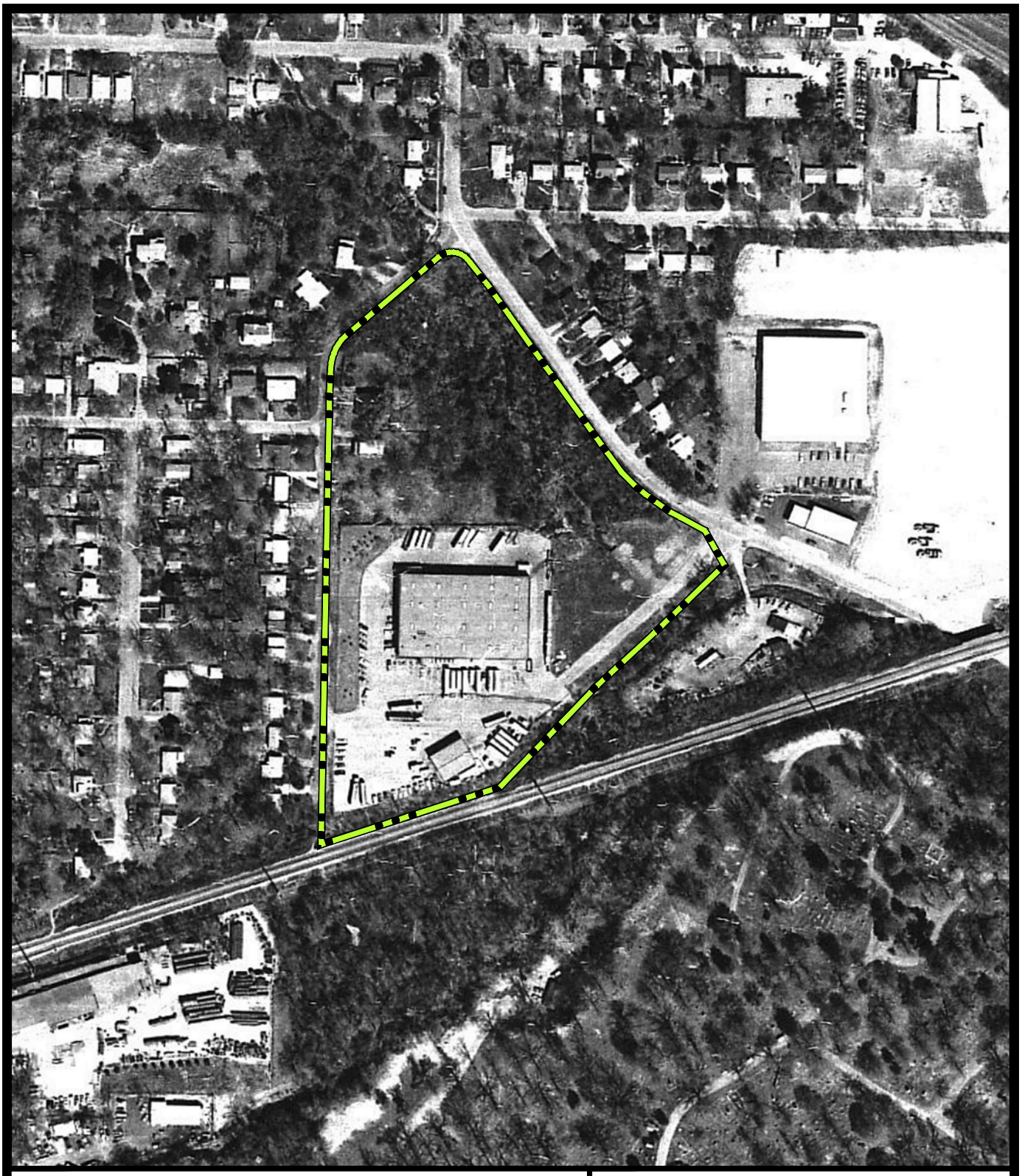

Adapted from St. Louis County
GIS Services
1981 Aerial Photograph

N

NPN ENVIRONMENTAL

1981 Aerial Photograph

Address: 545 Leffingwell Avenue		Site: Commercial Property	
Location: Kirkwood, Missouri		Date: October 2023	Figure 3
Project No: C-23185	Scale: NONE	Drawn: SRR	

Adapted from St. Louis County
GIS Services
2002 Aerial Photograph

N

NPN ENVIRONMENTAL

2002 Aerial Photograph

Address: 545 Leffingwell Avenue		Site: Commercial Property	
Location: Kirkwood, Missouri		Date: October 2023	Figure 4
Project No: C-23185	Scale: NONE	Drawn: SRR	

PHASE I
ENVIRONMENTAL SITE ASSESSMENT

APPENDIX B

Environmental Assessment Credentials

B1 – David Rowe Vitae
B2 – Ruth Mannebach Vitae
B3 – David Rowe, Missouri PE License
B4 – Ruth Mannebach, Asbestos Inspector

David B. Rowe, P.E., BCEE

Principal

1631 Headland Drive
St. Louis, Missouri 63026
636-343-1300
www.npnenv.com
david.rowe@npnenv.com

Expertise

Environmental Site Assessments
Facility Decommissioning
Mining Services
Regulatory Compliance
Remediation Services
Tank & Container Management

David B. Rowe, Principal of NPN Environmental Engineers, Inc., has over 40 years operational and supervisory experience with environmental engineering projects. For 10 years, Mr. Rowe acquired extensive industry fieldwork experience. He then put his industry knowledge to use while providing consulting as a project engineer. The practical experience matured him further into Senior Project Engineer for multiple environmental projects. Early 1993, David became principal and lead engineer in numerous business segments for NPN Environmental Engineers, Inc.

Utilizing his extensive working knowledge and experience, David is the supervising professional engineer for all facility decommissioning projects, environmental site assessments, mining, remediation projects, regulatory compliance permits, and tank and container management projects.

Certifications/Registrations

Registered Professional Engineer
Missouri, Illinois, Kentucky, Arizona, Georgia, Tennessee
Board Certified Environmental Engineer
American Academy of Environmental Engineers and Scientists
Well Drillers Permit-Restricted
Missouri
International Fire Code Institute
UST Decommissioning
OSHA 40-Hour HAZWOPER Training
UST Removal/Closure
Illinois, Indiana

Professional Affiliations

American Academy of Environmental Engineers and Scientists
American Society of Civil Engineers
Missouri Society of Professional Engineers
National Society of Professional Engineers

Education

University of Kentucky
B.S., Civil Engineering

Ruth C. Mannebach

Senior Environmental Scientist

1631 Headland Drive
St. Louis, Missouri 63026
636-343-1300
www.npnenv.com
ruth.mannebach@npnenv.com

Expertise

Asbestos & Lead Management
Environmental Site Assessments
Indoor Air Quality
Regulatory Compliance
Remediation Services
Tank & Container Management

Ruth Mannebach has over 30 years of professional experience and is a Senior Environmental Scientist. Her 18 years of experience at NPN Environmental include Asbestos and Lead Management, Environmental Site Assessments, Indoor Air Quality, Regulatory Compliance, Remediation Services, and Tank and Container Management.

Ruth has extensive experience conducting environmental assessments and environmental impact statements, regulatory program development and training, Phase I and II ESAs, and underground storage tank investigations. She is also experienced in performing asbestos- and lead-containing material evaluations and developing abatement guidelines as well as industrial hygiene monitoring, indoor air quality investigations, and performing environmental health and safety audits. Ruth also has extensive experience in landfill monitoring and assessment and in conducting wetland delineations and permitting.

Certifications/Registrations

Asbestos Inspector
Missouri, Illinois, Kentucky, North Carolina, South Carolina
Asbestos Management Planner
Missouri, Illinois
Asbestos Project Designer
Missouri, North Carolina
Air Sampling Professional
Illinois
Air Sampling Technician
Missouri
Lead Inspector/Risk Assessor
Missouri, Illinois
OSHA 40-Hour HAZWOPER Training

Professional Affiliations

American Society of Safety Engineers
Indoor Air Quality Association

Education

McNeese State University
B.S., Environmental Science

State of Missouri

Missouri Department of Commerce and Insurance
Division of Professional Registration
Board for Architects, Engineers, Land Surveyors & Landscape Architects

Professional Engineer

VALID THROUGH DECEMBER 31, 2024
ORIGINAL CERTIFICATE/LICENSE NO. 024039

DAVID BRUCE ROWE
5 MOREHEAD COURT
VALLEY PARK MO 63088
USA

Judy Kempker
EXECUTIVE DIRECTOR

Sheila Solan
DIVISION DIRECTOR

MISSOURI
DEPARTMENT OF
NATURAL RESOURCES

Michael L. Parson
Governor

Dru Buntin
Director

December 12, 2022

Ruth C Mannebach
5825 Highway AJ
Washington, MO 63090

RE: **Missouri Asbestos Occupation Certification Card**

Enclosed is your certification card for Asbestos Inspector, as issued by the Asbestos Unit of the Missouri Department of Natural Resources' Air Pollution Control Program.

Missouri Certification Number: 7118120222MOIR10166
Course Training Date: December 02, 2022
Missouri Certification Approval Date: December 13, 2022
Missouri Certification Expiration Date: December 13, 2023

Note:

- All Missouri-certified asbestos personnel must comply with the following statutes and regulations:
  - Sections 643.225 to 643.250, RSMo;
  - 10 CSR 10-6.241 *Asbestos Projects-Registration, Abatement, Notification, Inspection, Demolition, and Performance Requirements; and*
  - 10 CSR 10-6.250 *Asbestos Projects-Certification, Accreditation and Business Exemption Requirements.*
- To keep your occupation certification up-to-date, you must complete an annual refresher course and submit a renewal application each year.
- In order to be eligible to renew your certification, you must successfully complete a refresher course with a Missouri-accredited training provider within 12 months of the expiration date of your current training certificate. If you exceed this grace period, you will be required to retake a Missouri-accredited initial course in order to be eligible for Missouri certification.

To obtain a copy of the certification renewal application, or review regulations and requirements, please visit our website at http://dnr.mo.gov/env/apcp/asbestos/index.htm.

If you have any questions please call the Air Pollution Control Program at 573-751-4817.

AIR POLLUTION CONTROL PROGRAM

Director of Air Pollution Control Program

PHASE I
ENVIRONMENTAL SITE ASSESSMENT

APPENDIX C

Supplemental Information

C1 – Project Authorization
- Proposal P-23145 (signed 09-19-23)

C2 – User and Owner Provided Information
- Phase I ESA Questionnaire (dated 09-29-23)

C3 – Previous Environmental Reports (included electronically)
- January 2015 – Phase I ESA, Geotechnology report
- January 2015 – Limited Phase II, Geotechnology report

C4 – Information Requests
- MDNR Sunshine Request (no response)
- Kirkwood Fire Department (email)
- St. Louis County Health Department (email)
- Ameren Missouri (written transformer response)

C5 – Online Information Review
- USEPA Envirofacts/My Property Environmental Databases Search
- MDNR E-START Database Search
- MDNR Geological Wellhead WIMS Search and Registration Record
- MDNR Environmental Incident Search

PHASE I
ENVIRONMENTAL SITE ASSESSMENT

C1 – Project Authorization

NPN ENVIRONMENTAL
SINCE 1993
30 YEARS

September 18, 2023
Proposal P-23145

VIA E-MAIL ONLY
kruegeca@kirkwoodmo.org

Mr. Chris Krueger
City of Kirkwood
139 South Kirkwood Road
Kirkwood, MO 63122

RE: Phase I ESA
545 Leffingwell Avenue
Kirkwood, Missouri

Mr. Krueger:

NPN Environmental is pleased to present this proposal for Environmental Assessment Services for the City of Kirkwood at an occupied commercial property (A-Mrazek Moving Systems) at 545 Leffingwell Avenue, Kirkwood, Missouri.

Phase I ESA

The Phase I Environmental Site Assessment (ESA) will be performed in conformance with the *American Society for Testing and Materials (ASTM) Standard Practice E 1527-21, Environmental Site Assessments for Commercial Real Estate*. This industry standard complies with the requirements of *40 CFR 312, Innocent Landowners, Standards for Conducting All Appropriate Inquiries*.

The Phase I ESA will be completed by a qualified Environmental Professional to identify conditions indicative of releases and threatened releases of hazardous substances, pollutants, contaminants, petroleum, petroleum products, and controlled substances. Items may include:

Interviews

- Current owner, operator, key site manager, and/or occupant of the subject property
- Past owners, operators, key site managers, and/or occupants of the subject property (where identified)
- For "abandoned properties" with evidence of unauthorized use or uncontrolled access, one or more owners or occupants of nearby properties
- State or Local regulators if necessary to identify potential or threatened releases of hazardous substances

Review Historical and Government Documents

- Historical documents from first developed use of subject property or back to 1940 (whichever is earlier) including but not limited to:
  - Aerial photographs
  - Fire insurance maps
  - Building department records
  - Chain of title (where provided by user)
  - Land use documents
  - Prior environmental site assessments
- Federal, Tribal, State, and Local government records and databases for the subject property including:
  - Reported or threatened releases including previous site investigation reports
  - Landfills and other disposal units
  - Storage tanks
  - Hazardous waste information
  - Priority cleanup sites
  - Spill reports
  - CERCLIS records
  - Public health records
  - Emergency Response Notification System records
  - Environmental liens (where provided by user)
  - Registries or publicly available lists of site engineering controls, institutional controls, and land use restrictions
- Federal, Tribal, State, and Local government records and databases for nearby or adjoining property within specified distances from the subject property
- Evaluate potential Vapor Encroachment Conditions based on review of government records and databases

Visual Site Inspection

- Conduct thorough examination of the interior and exterior of improvements, structures, and the subject property to identify the presence of a release or threatened release which may impact the site including:
  - Hazardous substances and petroleum products
  - Storage tanks
  - Odors
  - Pools of liquid
  - Drums and containers

- PCBs
- Stains and corrosion
- Drains and sumps
- Pits, ponds, and lagoons
- Stained soil and pavement
- Stressed vegetation
- Solid waste
- Wastewater
- Wells
- Septic systems

- Conduct visual inspection of adjoining properties from the subject property line, public rights-of-way, or other vantage point

Written Report

- Prepare a written report which summarizes results of the Phase I ESA and if "identified conditions are indicative of releases or threatened releases of hazardous substances" to the subject property
- Identification of data gaps in the information and the significance in determining site impacts
- Qualifications of the Environmental Professional
- One original bound report and an electronic copy will be delivered to the designated user of the document at project completion

Non-ASTM Scope Items

Although asbestos is typically excluded from the scope of ASTM standards, a limited visual evaluation of suspect ACM present on the subject property is included. Information regarding asbestos will not be a substitute for an inspection by a licensed professional and ACM identification related to any planned building renovation or demolition.

Services related to other non-ASTM scope items identified in *ASTM Standard Practice E 1527-21* can be provided upon request.

Cost Estimate

NPN Environmental can complete the Phase I ESA for a fixed cost of $. The project will be completed within three weeks of written authorization under the direction of a Missouri Registered Professional Engineer by a qualified Environmental Professional.

All reports are completed in accordance with Federal, State, and Local regulations and guidance provided under *ASTM Standard Practice E 1527-21*. Documents are evaluated for accuracy and completeness with our Quality Assurance/Quality Control (QA/QC) program.

This proposal will remain valid for 45 days with payment terms of NET ON RECEIPT. Request for additional reliance letters and/or review of the document in draft may result in additional professional charges.

To initiate this project, please sign below and return. Receipt of a confirming purchase order or other authorizing document from the City of Kirkwood will be required prior to document publication.

Limitations

The identified Scope of Work has been designed to identify hazardous substances and petroleum products. Unless specifically requested, the report will not include non-ASTM scope items.

Performance of this Phase I ESA is intended to reduce, but not eliminate, the risk of undisclosed potential environmental conditions at the subject site. These risks can be further evaluated through additional research or investigation. No warranties, expressed or implied, are intended or made. This scope of work will not include material sampling, subsurface investigation, invasive procedures, business environmental risk evaluation, environmental management system evaluation, or other services not specifically identified in our scope of work. Reasonable attempts will be made to obtain information within time constraints and scope as established by the client.

Reports produced are intended only for use by the client or their authorized representative and possession does not imply the right of publication or the use for any other purpose without written consent of NPN Environmental.

Nothing written or implied in this proposal designates NPN Environmental as the client's agent for compliance with any regulatory law or reporting obligation.

Summary

NPN Environmental proposes to complete a Phase I ESA in accordance with *ASTM Standard Practice E 1527-21* at an occupied commercial property at 545 Leffingwell Avenue, Kirkwood, Missouri for $. One bound copy and an electronic copy of the written report will be delivered within three weeks of written authorization to proceed.

If you need any additional information please contact me at 636-343-1300 or ruth.mannebach@npnenv.com. NPN Environmental appreciates the opportunity to provide this proposal and looks forward to working with the City of Kirkwood!

NPN ENVIRONMENTAL		**CITY OF KIRKWOOD**	
Signature:	Ruth C Mannebach	Signature:	Chris Krueger Digitally signed by Chris Krueger Date: 2023.09.19 09:01:17 -05'00'
Name:	Ruth C. Mannebach	Name:	Chris Krueger
Title:	Senior Environmental Scientist	Title:	Director of Public Services
Date:	September 18, 2023	Date:	September 19, 2023

The person executing this document represents and warrants that he/she has the authority to do so and that this authorization shall constitute a valid and binding agreement.

PHASE I
ENVIRONMENTAL SITE ASSESSMENT

C2 – User and Owner Provided Information

PHASE I ESA QUESTIONNAIRE
September 20, 2023

Project Site

A-Mrazek Moving Systems
545 Leffingwell Avenue
Kirkwood, Missouri 63122

Requested By

Ruth C. Mannebach
NPN Environmental
636-343-1300

Available Documentation

The following list of documents could be useful in completion of this Phase I ESA. Please indicate if you have knowledge of these documents. If available, we will review during the site visit.

	Yes	No
Environmental Site Assessments	x☐	☐
Environmental Compliance Audits	☐	x☐
Environmental Permits	☐	x☐
Tank Registrations (UST and AST)	☐	x☐
Regulatory Correspondence (e.g., violations)	y☐	☐
Geotechnical Studies	☐	x☐
Environmental Liens	☐	x☐
Recorded Activity and Use Limitations	☐	x☐

Site Information

Please respond to the following questions:

1. *Commonly Known or Reasonably Ascertainable Information*

   Are you aware of commonly known or reasonably ascertainable information about the property that would help the environmental professional identify conditions indicative of releases or threatened releases?

   x☐ Yes (Please describe) ☐ No ☐ Unknown
   UST removed in ~~1986~~ 1990 – letter and approval attached.

   What are the current and past uses of the property?
   Former moving and storage company under different ownership. Currently, I am a moving and storage company. Former moving and storage company owners had UST that was removed in 1986. See attached.

PHASE I ESA QUESTIONNAIRE
September 20, 2023

Project Site	**Requested By**
A-Mrazek Moving Systems 545 Leffingwell Avenue Kirkwood, Missouri 63122	Ruth C. Mannebach NPN Environmental 636-343-1300

Project Site

A-Mrazek Moving Systems
545 Leffingwell Avenue
Kirkwood, Missouri 63122

Requested By

Ruth C. Mannebach
NPN Environmental
636-343-1300

Do you know of specific chemicals that are present or were once present at the property?

x☐ Yes (please describe) ☐ No ☐ Unknown
Former UST that was removed in 1~~986~~ 1990 – see attached

Do you know of spills or other chemical releases that have taken place at the property?

☐ Yes (Please describe) x☐ No ☐ Unknown

Do you know of any environmental cleanups that have taken place at the property?

☐ Yes (Please describe) x☐ No ☐ Unknown

Do you know of aboveground or underground storage tanks that are present or were once present at the property?

x☐ Yes (Please describe) ☐ No ☐ Unknown
UST removed in 1~~986~~ 1990 – see attached

2. *Environmental Cleanup Liens*

Are you aware of any environmental cleanup liens against the property that are filed or recorded under Federal, State, Local, or Tribal law?

☐ Yes (Please describe) x☐ No ☐ Unknown

Project Site

A-Mrazek Moving Systems
545 Leffingwell Avenue
Kirkwood, Missouri 63122

Requested By

Ruth C. Mannebach
NPN Environmental
636-343-1300

---

3. *Activity and Land Use Limitations*

Are you aware of any AULs, such as engineering controls, land use restrictions, or institutional controls that are in place at the site and/or have been filed or recorded in a registry under Federal, State, Local, or Tribal law?

☐ Yes (Please describe) x☐ No ☐ Unknown

4. *Specialized Knowledge or Experience*

Do you have any specialized knowledge or experiences related to the property or nearby properties or are you involved in the same line of business as the current or former occupants of the property or an adjoining property so that you would have specialized knowledge of the chemicals or processes used by this type of business?

x☐ Yes (Please describe) ☐ No ☐ Unknown
Moving of used personal effects household goods. We allow outdoor power tools if gas emptied and do not store in warehouse with furniture due to military regulations. We do not allow paints, open liquids, aerosols, and flammables. Mold in the home or present on furniture is not allowed on our trucks or in our warehouse.

5. *Purchase Price Versus Fair Market Value*

Does the purchase price being paid for this property reasonably reflect the fair market value of the property?

☐ Yes ☐ No (Please describe) x☐ Unknown

PHASE I ESA QUESTIONNAIRE
September 20, 2023

Project Site

A-Mrazek Moving Systems
545 Leffingwell Avenue
Kirkwood, Missouri 63122

Requested By

Ruth C. Mannebach
NPN Environmental
636-343-1300

---

6. *Obviousness of the Presence or Likely Presence of Contamination*

Based on your knowledge and experience related to the property, are there any obvious indicators that point to the presence or likely presence of contamination at the property?

☐ Yes (Please describe) x☐ No ☐ Unknown

Preparer represents that to the best of the preparer's knowledge, the above statements are true and correct and to the best of the preparer's actual knowledge, no material facts have been suppressed or misstated.

Signature

9/29/23
Date

David Sabadr
Printed Name

Site Relationship
(User, Owner, Operator, Other)

PHASE I
ENVIRONMENTAL SITE ASSESSMENT

C3 – Previous Environmental Reports (included electronically)

PHASE I ENVIRONMENTAL SITE ASSESSMENT
A-MRAZEK MOVING AND STORAGE
545-547 LEFFINGWELL AVENUE
AND 516 SOUTH ELLIOTT AVENUE
KIRKWOOD, MISSOURI

Prepared for:

EAGLE BANK AND TRUST
Kirkwood, Missouri

Prepared by:

GEOTECHNOLOGY, INC.
St. Louis, Missouri

Geotechnology, Inc. Project No. J023937.01
Revised

January 5, 2015

GEOTECHNOLOGY INC
FROM THE GROUND UP

January 5, 2015 J023937.01

Ms. Aren Sheets
Eagle Bank and Trust
1052 South Kirkwood Road
Kirkwood, Missouri 63122

Re: Phase I Environmental Site Assessment
A-Mrazek Moving and Storage
545-547 Leffingwell Avenue
and 516 South Elliott Avenue
Kirkwood, Missouri

Dear Ms. Sheets:

In accordance with our Proposal No. P023937.01 dated October 30, 2014, Geotechnology, Inc. (Geotechnology) has performed a Phase I Environmental Site Assessment (ESA) of the referenced site. We urge you to read the entire report and to contact the undersigned with any questions or concerns you may have about it.

A Phase I ESA comprises a number of individual elements, the basic nature and extent of which are determined in accordance with the standard of care applicable to Phase I ESAs. The standard of care is commonly defined as the care applied by the ordinary practitioner at the time and in the area where the ESA was performed. We believe that we have complied with the applicable standard of care.

The accompanying report is an instrument of service of Geotechnology, Inc. The report summarizes our findings and relates our opinions with respect to the potential for hazardous materials to exist at the site at levels likely to warrant mitigation pursuant to current regulatory guidelines. Note that our findings and opinions are based on information that we obtained on given dates, through records review, site reconnaissance, and related activities. It is possible that other information exists or subsequently has become known, just as it is possible for conditions we observed to have changed after our observation. For these and associated reasons, Geotechnology, Inc. and many of its peers routinely advise clients for ESA services that it would be a mistake to place unmerited faith in findings and opinions conveyed via ESA reports. Geotechnology, Inc. cannot under any circumstances warrant or guarantee that not finding indicators of hazardous materials means that hazardous materials do not exist on the site. Additional research, including invasive testing, can reduce your risks, but no techniques now commonly employed can eliminate these risks altogether. Geotechnology, Inc. will be pleased to provide more information in this regard.

* * * * * *

We appreciate the opportunity to be of assistance. Please contact the undersigned if you have any questions.

Very truly yours,

GEOTECHNOLOGY, INC.

Michael S. Roark, R.G., LEED AP
Senior Project Manager/EP

SJK/MSR/DTK:sjk/jsj

Copies Submitted: (2) + CD

I declare that, to the best of my professional knowledge and belief, I meet the definition of Environmental Professional as defined in 312.10 of 40 CFR 312, and I have the specific qualifications based on education, training, and experience to assess a property of the nature, history, and setting of the subject property. I have developed and performed the all appropriate inquiries in conformance with the standard and practices set forth in 40 CFR Part 312.

Michael S. Roark, R.G., LEED AP
Senior Project Manager/EP

printed on recycled paper

J023937.01
Revised

PHASE I ENVIRONMENTAL SITE ASSESSMENT
A-MRAZEK MOVING AND STORAGE
545-547 LEFFINGWELL AVENUE
AND 516 SOUTH ELLIOT AVENUE
KIRKWOOD, MISSOURI

TABLE OF CONTENTS

Page

1.0 EXECUTIVE SUMMARY 1

2.0 INTRODUCTION 1
- 2.1 Purpose 1
- 2.2 Scope of Services 2
- 2.3 Significant Assumptions 2
- 2.4 Limitations and Exceptions 2
- 2.5 Special Terms and Conditions 2
- 2.6 User Reliance 2

3.0 SITE DESCRIPTION 3

4.0 PHYSICAL SETTING 3

5.0 USER PROVIDED DATA 4
- 5.1 Title Records 4
- 5.2 Environmental Liens or Activity and Use Limitations 4
- 5.3 Specialized Knowledge 4
- 5.4 Previous Environmental Assessments 4
- 5.5 Purchase Price Analysis 4

6.0 RECORDS REVIEW 5
- 6.1 Government Agency Reference 5
- 6.2 Additional Environmental Record Sources 9
- 6.3 Electric Utility 10
- 6.4 Sanborn Fire Insurance Maps 10
- 6.5 Historical Aerial Photographs 10
- 6.6 City Directories 11
- 6.7 Historical Topographic Maps 12
- 6.8 Historical Building Permits 13
- 6.9 Vapor Migration Assessment 13

J023937.01
Revised

PHASE I ENVIRONMENTAL SITE ASSESSMENT
A-MRAZEK MOVING AND STORAGE
545-547 LEFFINGWELL AVENUE
AND 516 SOUTH ELLIOTT AVENUE
KIRKWOOD, MISSOURI

TABLE OF CONTENTS
-continued-

Page

7.0 SITE RECONNAISSANCE 14
7.1 Methodology and Limiting Conditions 14
7.2 General Site Setting 14
7.3 Exterior Observations 14
7.4 Interior Observations 17

8.0 INTERVIEWS 19
8.1 Tenant Interview 19
8.2 Local Fire Department 20

9.0 FINDINGS AND OPINIONS 20

10.0 CONCLUSIONS 21

11.0 DEVIATIONS FROM ASTM 21

12.0 QUALIFICATIONS 21

TABLES

Table

Environmental Records Review 1
City Directory Summary 2
Summary of Exterior Observations 3
Summary of Interior Observations 4

ILLUSTRATIONS

Plate

Site Location and Topography 1
Aerial Photograph of Site and Surrounding Land Use 2

J023937.01
Revised

PHASE I ENVIRONMENTAL SITE ASSESSMENT
A-MRAZEK MOVING AND STORAGE
545-547 LEFFINGWELL AVENUE
AND 516 SOUTH ELLIOTT AVENUE
KIRKWOOD, MISSOURI

TABLE OF CONTENTS
-continued-

APPENDICES

	Appendix
User Questionnaire and MDNR FOIA File	A
EDR Radius Map Report	B
Certified Sanborn Map Report	C
Historical Aerial Photographs	D
City Directory Abstract	E
Historical Topographic Maps	F
EDR Vapor Encroachment Screen	G
Site Photographs	H
Owner Questionnaire	I
Resumes of Environmental Professionals	J
Limitations of Report	K

Glossary of Environmental Acronyms

AAI – All Appropriate Inquiry
AST – Aboveground Storage Tank
ASTM – American Society for Testing and Materials
AUL – Activity and Use Limitations
B/VCP – Brownfields/Voluntary Cleanup Program
BLS – Below Land Surface
CERCLA – Comprehensive Environmental Response, Compensation and Liability Act
CERCLIS – Comprehensive Environmental Response, Compensation and Liability Information System
COC – Chemicals of Concern
CREC – Controlled Recognized Environmental Condition
CORRACTS – Corrective Action Report
DERT – Drycleaning Environmental Response Trust
DRO – Diesel Range Organics
DTL – Default Target Level
EDR – Environmental Data Resources, Inc.
EP – Environmental Professional
ERNS – Emergency Response Notification System
ESA – Environmental Site Assessment
FINDS – Facility Index System
FUDS – Formerly Used Defense Site
GRO – Gasoline Range Organics
HREC – Historical Recognized Environmental Condition
LQG – Large Quantity Generator
LUST – Leaking Underground Storage Tank
MDNR – Missouri Department of Natural Resources
MINES – Mines Master Index File
MRBCA – Missouri Risk-Based Corrective Action
NFRAP – No Further Remedial Action Planned
NPDES – National Pollution Discharge Elimination System
NPL – National Priority List
ORO – Oil Range Organics
PAH – Polycyclic Aromatic Hydrocarbons
PCB – Polychlorinated Biphenyl
PID – Photoionization Detector
PSTIF – Petroleum Storage Tank Insurance Fund
REC – Recognized Environmental Condition
RBTL – Risk-Based Target Level
RCRIS – Resource Conservation and Recovery Information System
RCRA – Resource Conservation Recovery Act
ROD – Record of Decision
SHWS – State Hazardous Waste Site
SQG – Small Quantity Generator
SRP – Site Remediation Program
SWF/LS – Solid Waste Facility/Landfill Site
TPH – Total Petroleum Hydrocarbons
TSD – Transport, Storage and Disposal Facility
USGS – United States Geological Survey
USEPA – United States Environmental Protection Agency
UST – Underground Storage Tank
VCP – Voluntary Cleanup Program
VOC – Volatile Organic Compound

J023937.01
Revised

PHASE I ENVIRONMENTAL SITE ASSESSMENT
A-MRAZEK MOVING AND STORAGE
545-547 LEFFINGWELL AVENUE
AND 516 SOUTH ELLIOTT AVENUE
KIRKWOOD, MISSOURI

1.0 EXECUTIVE SUMMARY

This Phase I ESA was conducted by Geotechnology, Inc. (Geotechnology) in accordance with the American Society for Testing and Materials (ASTM) Standard Practice for Environmental Site Assessments - Phase I Environmental Site Assessment Process, ASTM E1527-13 to review past usage of the subject site and adjacent properties and to identify recognized environmental conditions (RECs). The subject property consists of the A-Mrazek Moving and Storage facility located south of the intersection of Leffingwell Avenue and South Elliott Avenue in Kirkwood, Missouri. The physical addresses include 545-547 Leffingwell Avenue and 516 South Elliott Avenue.

This Phase I ESA has revealed the following REC in connection with the subject property:

- A 10,000-gallon diesel underground storage tank (UST) was reportedly removed from the subject property in 1990. Records from the Missouri Department of Natural Resources (MDNR) did not include documentation regarding the UST removal. The lack of information regarding the UST removal or closure sampling is considered an REC. USTs are associated with the storage of petroleum hydrocarbons which have the potential to contaminate soil and groundwater.

2.0 INTRODUCTION

2.1 Purpose. The User of this Phase I ESA, Eagle Bank and Trust, requested this Phase I ESA for the purpose of completing environmental due diligence prior to a property transaction. The purpose of this Phase I ESA is to review current and past usage of the subject property and adjacent properties to identify potential RECs on the subject property. RECs are defined in the ASTM Standard E1527-13 as "the presence or likely presence of any hazardous substances or petroleum products in, on, or at a property: 1) due to any release to the environment; 2) under conditions indicative of a release to the environment; or 3) under conditions that pose a material threat of a future release to the environment." De minimis conditions are not RECs. A de minimis condition is defined as a condition that generally does not present a threat to human health or the environment and that generally would not be the subject of an enforcement action if brought to the attention of appropriate governmental agencies. This ESA was

conducted to assist the User in conducting all appropriate inquiries into previous ownership and use of the subject property to qualify for specific landowner liability protections under the Comprehensive Environmental Response, Compensation and Liability Act (CERCLA).

2.2 Scope of Services. This Phase I ESA was conducted in accordance with the ASTM Standard Practice for Environmental Site Assessments - Phase I Environmental Site Assessment Process, ASTM E1527-13. This process has been accepted by the United States Environmental Protection Agency (EPA) as being in accordance with the "All Appropriate Inquiry" (AAI) Final Rule (40 CFR Part 312). The Phase I ESA activities consisted of current and historical records reviews, regulatory file review, site reconnaissance, interviews with the User and current owner/tenant, vapor migration assessment, and documentation in the form of a report. Additionally, this Phase I ESA was conducted under the guidelines of the U.S. Small Business Administration (SBA) SOP 50 10 5(c), dated October 1, 2010.

2.3 Significant Assumptions. This Phase I ESA was conducted in accordance with the assumptions and limitations contained within ASTM Standard Practice for Environmental Site Assessments - Phase I Environmental Site Assessment Process, ASTM E1527-13.

As stated in ASTM E1527-13 Section 4.5.1, no environmental site assessment can wholly eliminate uncertainty regarding the potential for RECs in connection with a property. This Phase I ESA is intended to reduce, but not eliminate, uncertainty regarding the potential for RECs in connection with a property, and recognizes reasonable limits of time and cost.

Additionally, portions of this Phase I ESA are based on unverified information supplied to Geotechnology by third-party sources. In accordance with ASTM E1527-13 Section 7.5.2.1, an Environmental Professional (EP) is not required to verify independently the information provided by third-party sources, unless the EP has actual knowledge that the information is incorrect, or unless it is obvious that certain information is incorrect based on other information obtained in the Phase I ESA.

2.4 Limitations and Exceptions. Limitations and exceptions to this report are included in Appendix K of this Phase I ESA.

2.5 Special Terms and Conditions. The findings of this Phase I ESA are based on the completeness and accuracy on the data and observed conditions of the subject property as of the indicated site reconnaissance date, and when publicly available information was obtained as described in this report.

2.6 User Reliance. This report is an instrument of service prepared by Geotechnology for the exclusive use of Eagle Bank and Trust, A-Mrazek Moving Systems, LLC and the US SBA. In order to create a report, upon which Eagle Bank and Trust, A-Mrazek Moving Systems, LLC and US SBA could rely on, Geotechnology worked closely with Eagle Bank and Trust in development of the scope of services, upon which all subsequent tasks have been based.

No party other than Eagle Bank and Trust, A-Mrazek Moving Systems, LLC and US SBA are permitted by Geotechnology to rely on this instrument of Geotechnology's service. With the permission of Eagle Bank and Trust, Geotechnology will meet with a third party to help identify the additional services required, if any, to permit such third party to rely on the information contained in this report, but only to the same extent of Eagle Bank and Trust, A-Mrazek Moving Systems, LLC and US SBA's reliance, and subject to the same contractual, technological, and other limitations to which Eagle Bank and Trust has agreed.

3.0 SITE DESCRIPTION

The subject property consists of two adjoining parcels totaling approximately 9 acres at 545-547 Leffingwell Avenue and 516 South Elliott Avenue in Kirkwood, Missouri. A-Mrazek Moving and Storage currently occupies the subject property. One approximately 88,000-square-foot office/warehouse and one approximately 3,000-square-foot maintenance building are situated on the subject property. A storm water detention basin is located on the northwestern portion of the subject property. The subject property also contains a salt storage area.

Surrounding properties include commercial properties including Frisch Masonry to the southeast, a railroad to the south, residences to the west and north, and Kirkwood Electric to the east. The subject property and surrounding topographical features are depicted on the partial United States Geological Survey (USGS) 7.5 minute quadrangle map included as Plate 1. An aerial photograph depicting the subject property and surrounding land use is included as Plate 2.

4.0 PHYSICAL SETTING

According to the United States Department of Agriculture – National Resource Conservation Service[1], the subject property surficial soil consists primarily of urban land with zero to five percent slopes.

The Bedrock Geologic Map of the Missouri Portion of the St. Louis 30' x 60' Quadrangle[2] indicates that bedrock at the site consists of the St. Louis Limestone formation of the Meramecian Series (Mississippian Subsystem, Paleozoic Era).

In most areas, general estimations about the direction of groundwater movement can be derived from observations of land-surface topography. In effect, the water table often is a subdued replica of the land surface. In addition, the slope of the land surface is typically toward

[1] USDA- NRCS Web Soil Survey, St. Louis County and City, Missouri, www.websoilsurvey.sc.egov.usda.gov.
[2] Starbuck, Eddie et al., 2014, *Bedrock Geologic Map of the Missouri Portion of the St. Louis 30' X 60' Quadrangle.*

streams or rivers. Based on general topographic gradient and the location of surface water bodies as depicted on topographic maps, groundwater at the subject property may be flowing in an east-southeasterly direction.

In general, commercial and residential properties in the area of the subject property obtain drinking water from municipal sources.

The average annual temperature and rainfall in the area are 57.0 degrees Fahrenheit and 40.92 inches, respectively.[3] The prevailing winds are generally from the south and southeast in the spring, south or northwest in the summer, the south or northwest in the fall, and the northwest in the winter.[4]

5.0 USER PROVIDED DATA

Geotechnology submitted a User Questionnaire to Ms. Celeste Roloff, the Vice President of Finance with A-Mrazek Moving Systems, LLC (the User of this Phase I ESA). The purpose of the questionnaire was to acquire background information for the site as well as other pertinent User-required details. A summary of the User responses is presented below. A copy of the User Questionnaire is included as Appendix A.

5.1 Title Records. A title report was provided by Mr. Timothy Walsh of Eagle Bank and Trust. The title report did not note environmental liens or activity and use limitations.

5.2 Environmental Liens or Activity and Use Limitations. Ms. Roloff is unaware of environmental liens or activity and use limitations against the property.

5.3 Specialized Knowledge. Ms. Roloff's specialized knowledge of the subject property includes that it has been used as a moving and storage facility since before 1992, when she began working there.

5.4 Previous Environmental Assessments. To the best of Ms. Roloff's knowledge, previous environmental assessments have not been prepared.

5.5 Purchase Price Analysis. According to the User, the purchase price does reflect the fair market value of the subject property.

[3] http://nowdata.rcc-acis.org/LSX/pubACIS_results (1981-2010).
[4] http://www.windfinder.com/windstats/windstatistic_st_louis_lambert_airport.htm (July 2009 - July 2013).

6.0 RECORDS REVIEW

6.1 Government Agency Reference. File records from Environmental Data Resources, Inc. (EDR), were obtained and reviewed to reference data provided by government agencies. The environmental data system furnished information on several database records including records of listings outlined in the ASTM standards. The approximate minimum search distances from the subject site for each of the databases are as follows:

- National Priority List (NPL) – 1.0 mile
- National Priority Deletion List – 0.5 mile
- Comprehensive Environmental Response Compensation and Liability Information System (CERCLIS) – 0.5 mile
- Corrective Action Report (CORRACTS) – 1.0 mile
- CERCLIS – No Further Remedial Action Planned (CERC-NFRAP) – 0.5 mile
- Resource Conservation and Recovery Act (RCRA) including transport, storage and disposal (TSD) facilities –0.5 mile; hazardous waste large quantity, small quantity and non-generators – subject property and adjacent properties
- Emergency Response Notification System (ERNS) spills – target property
- Underground Storage Tanks (USTs) – subject property and adjacent properties
- Aboveground Storage Tanks (ASTs) – subject property
- Leaking Aboveground Storage Tanks (LASTs) – 0.5 mile
- Leaking Underground Storage Tanks (LUSTs) – 0.5 mile
- State Hazardous Waste Sites (SHWS) – 1.0 mile
- Solid Waste Facilities/Landfill Sites (SWF/LS) – 0.5 mile
- Mines Master Index File (MINES) – 0.25 mile
- Voluntary Cleanup Program Sites (VCP) – 0.5 mile
- Brownfields Sites – 0.5 mile
- Federal Institutional Controls Sites – subject property

- Activity & Use Limitations (AUL) – 0.5 mile
- Solid Waste Recycling Facilities (SWRCY) – 0.5 mile
- Formerly Used Defense Sites (FUDS) – 1.0 mile
- Superfund (CERCLA) Consent Decrees (CONSENT) – 1.0 mile
- Site Management and Reporting System (SMARS) – 0.5 mile

Table 1
Environmental Records Review

Database Searched	Search Distance (miles)	Facilities Located
FEDERAL SITES		
NPL	1.0	0
CERCLIS	0.5	0
RCRA Generators/ Non-Generator	Target Property, Adjacent Properties	18
RCRA TSD Facilities	0.5	0
ERNS	Target Property	0
CORRACTS	1.0	0
CERC-NFRAP	0.5	3
MINES	0.25	0
Federal Institutional Controls	Target Property	0

Table 1 Environmental Records Review -continued-		
Database Searched	**Search Distance (miles)**	**Facilities Located**
STATE SITES		
UST	Target Property, Adjacent Properties	8
LUST	0.5	15
LAST	0.5	0
AST	Target Property, Adjacent Properties	0
SPILLS	Target Property	0
SHWS	1.0	0
SWF/LS	0.5	0
VCP	0.5	4
DRYCLEANERS	0.25	0
State Brownfields	0.5	0
US Brownfields	0.5	0
AUL	0.5	1
SWRCY	0.5	0
FUDS	1.0	0
CONSENT	1.0	0
SMARS	0.5	4
FINDS	Target Property	1
EDR Proprietary Databases		
Manufactured Gas Plants	1.00	1
Historical Auto Stations	0.25	3
Historical Cleaners	0.25	1

Environmental sites were listed within the ASTM distances from the subject property. The sites listed below fall within a 1/8 mile radius of the subject property boundaries. The remaining sites were beyond 1/8 mile from the subject property. A copy of the EDR Radius Map Report is included in Appendix B.

Subject Property Search Results

The subject property is listed, as Mrazek Van and Storage, in the RCRA NonGen/NLR and FINDS databases. The site did not reportedly receive violations. The site is also listed under the name Mrazek Moving Systems in the UST database. One 10,000-gallon diesel UST was removed from the site in 1990.

Surrounding Property Search Results

- Senoret Chemical Company, Inc., 566 Leffingwell Avenue, St. Louis, Missouri, is located less than 1/8 mile east-northeast of the subject property. The site is listed in the RCRA NonGen/NLR, FTTS and Historical FTTS databases. The site was reportedly a small quantity generator in 1999 and 2005 and a verified non-generator in 1997. The site has received violations, including: state statue or regulation, used oil – generators, generators – records/reporting, generators – general and generators – pre-transport.

- Wasson Service Station, 600 North Leffingwell Avenue, St. Louis, Missouri, is located less than 1/8 mile east of the subject property. The site is listed in the US Historical Automotive Station database as a gasoline and oil service station for the year 1939. Additional information was not provided.

- Lederle Machine Company, 438 East Clinton, Kirkwood, Missouri, is located less than 1/8 mile north-northeast of the subject property. The site is listed in the RCRA NonGen/NLR database. The site was reportedly a small quantity generator in 1996. The site has not reportedly had violations.

- Computer Trade, 448 East Clinton Place, St. Louis, Missouri, is located less than 1/8 mile north-northeast of the subject property. The site is listed in the RCRA NonGen/NLR database. The site was reportedly a verified non-generator in 2002 and 2012. The site was reportedly a conditionally exempt small quantity generator in 1999. The site has reportedly received violations, including: listings – lists of HW and universal waste – small quantity handlers. Each violation reportedly achieved compliance.

- Senoret Chemical Company, Inc., 631 Leffingwell Avenue, St. Louis, Missouri, is located less than 1/8 mile east of the subject property. The site is listed in the RCRA NonGen/NLR database. The site has not reportedly received violations.

- Roto-Die Company, Inc., 455 East Clinton Place, Kirkwood, Missouri, is located less than 1/8 mile north-northeast of the subject property. The site is listed in the VCP and SMARS databases. The site reportedly had contaminants in the soils, including: dichloroethene, trichloroethylene, tetrachloroethene and trichloroethane.

- Raco Car Wash Systems, 455 East Clinton Place, Kirkwood, Missouri, is located less than 1/8 mile north-northeast of the subject property. The site is listed in the RCRA NonGen/NLR database. The site was listed as a large quantity generator for the year 1993 and a verified non-generator for the year 1986. The site has not reportedly had violations.

- J E Redington Company, 639 Leffingwell Avenue, Kirkwood, Missouri, is located less than 1/8 mile east of the subject property. The site is listed in the UST database. The site had one 1,000-gallon gasoline, 2,000-gallon gasoline and one 1,000-gallon diesel USTs removed from the site in 1980 and received a NFA letter in 1980. The site currently has one 970-gallon gasoline UST in use.

- First Student Inc. #20281, 544 Clark Avenue, Kirkwood, Missouri, is located less than 1/8 mile east-northeast of the subject property. The site is listed in the RCRA-CESQG database. The site reportedly handles ignitable hazardous wastes and has not reportedly received violations. The site is also listed in the LUST, UST, SPILLS, and NPDES databases. Reportedly, the LUST site received an NFA letter May 28, 1999. The site had one 10,000-gallon and two 6,000-gallon diesel USTs removed from the site in 1998. Reportedly, the tank removals received an NFA in 1998. The site has one 10,000-gallon diesel UST currently in use. Contaminated soil was reportedly discovered during the tank removal. Reportedly, the impacted soils were removed from the site and were disposed. The site received an NPDES permit for storm water on October 31, 2012.

An Orphan Summary (i.e., unmappable sites) is explained and listed separately. A cross-reference of streets from orphan properties with the subject site address and street maps did not reveal orphan sites within the ASTM-specified distances from the subject site. Discrepancies between information provided by government agencies and EDR may exist due to incomplete or non-updated databases of either resource. In addition, facilities may be listed in more than one category in the environmental screening report.

Based on Geotechnology's review of the EDR database records, the following REC was identified for the subject property:

- *A 10,000-gallon diesel UST was reportedly removed from the subject property in 1990. MDNR records did not include closure documentation.*

<u>6.2 Additional Environmental Record Sources.</u> Geotechnology requested records from the MDNR Tanks Section under the Freedom of Information Act (FOIA) pertaining to the diesel UST located on the subject property. The information was received by Ms. Celeste Roloff of A-Mrazek Moving Systems, who sent the documentation to Geotechnology for review. Copies of the MDNR UST file are included in Appendix A.

In 1990, the 10,000-gallon UST was reportedly removed. Allstate Modification Services, Inc. reportedly completed the inspections and Koepke Excavation Company reportedly completed the removal and disposal work. A letter dated February 20, 1991 from Carr Lane

Manufacturing Company to the MDNR stated that Mrazek Moving and Storage Company would not make the payment for the storage tank insurance due to the tank's removal status. However, documentation of the removal or closure sampling was not provided.

Based on Geotechnology's review of the records provided by MDNR, the lack of information regarding whether the UST was removed and the lack of closure information is considered an REC.

6.3 Electric Utility. Ameren Corporation, the electric utility provider for the subject site, does not provide site-specific information regarding the polychlorinated biphenyls (PCB) status of electrical transformers. According to Ameren Corporation, the majority of their transformers are free of PCB's; however, slight levels of contamination, typically 50 parts per million (ppm) or less, are not uncommon.

One pad-mounted electrical transformer is located on the subject property on the east side of the building. One pole-mounted electrical transformer was located south of the subject property on the adjacent property. One pole-mounted electrical transformer was located west of the subject property on the adjacent property. Evidence of leaks such as staining or stressed vegetation was not observed around the transformers or other electrical lines.

Based on Geotechnology's site reconnaissance, the electrical transformers are not considered RECs for the subject property.

6.4 Sanborn Fire Insurance Maps. Sanborn Fire Insurance Maps were requested from EDR. Sanborn Fire Insurance Map coverage does not include the subject property. A copy of the EDR Certified Sanborn® Map Report is included in Appendix C.

6.5 Historical Aerial Photographs. Geotechnology reviewed historical aerial photographs provided by EDR (1937, 1941, 1953, 1958, 1965, 1971, 1985, 1990, 1996, 2005, 2006, 2007, 2009, 2010 and 2012). The aerial photographs were reviewed to assist with determining past land usage on and in the vicinity of the subject property. A copy of the EDR Aerial Photo Decade Package is included in Appendix D. The following summarizes observations made from the aerial photographs reviewed:

- 1937, 1941, 1953 and 1958: Two residential structures appear on the northwestern portion of the subject property and one non-residential structure appears on the southern portion of the subject property. The site appears to be bordered to the south by a railroad. Roads are depicted in each direction. The area appears to be developing as a residential area.

- 1965: The subject property does not appear to have structures on it. The surrounding area appears to have additional structures, which appear to be residential to the north, west and south, and commercial to the east.

- 1971: One structure appears on the northwestern portion of the property. Surrounding properties appear relatively unchanged from the 1965 aerial photograph.

- 1985 and 1990: One commercial structure appears on the southern portion of the subject property. The property to the adjacent east appears to have one additional commercial structure. Remaining surrounding properties appear relatively unchanged from the 1971 aerial photograph.

- 1996: The subject property appears to be in a similar configuration to the 1990 aerial photograph. The adjacent property to the east appears to have one additional commercial structure. The surrounding properties appear relatively unchanged from the 1990 aerial photograph.

- 2005, 2006, 2007, 2009, 2010 and 2012: The subject property building appears to have an addition. Additional parking areas appear adjacent to the building. The surrounding properties appear to be in a similar configuration to the 1996 aerial photograph.

Based on Geotechnology's review of the historical aerial photographs, RECs were not identified for the subject property.

6.6 City Directories. Geotechnology reviewed historical city directories provided by EDR. The report was reviewed to identify historical occupants of the subject property and adjoining properties typically associated with the current or past use, generation, storage, treatment or disposal of hazardous materials. The years researched by EDR range from 1930 through 2013 at approximate five-year intervals. Table 2 below outlines pertinent tenants of the subject property as well as adjacent properties. A copy of The EDR-City Directory Abstract is included in Appendix E.

Table 2 City Directory Summary			
Address	**Year**	**Tenant**	**Use**
545 Leffingwell Avenue (Subject Property)	1999	United Van Lines	Professional Movers
	2008-2013	Amrazek Moving Systems Inc.	Professional Movers
453 East Elliott Avenue	1999-2013	Innovative Equipment Service, Inc.	Restaurant Equipment Repair
455 East Elliott Avenue	1999-2013	Industrial Shelving Systems	Shelving Company
547 Leffingwell Avenue	2013	Go Minis	Container Company
556 Leffingwell Avenue	2013	Innovative Energy Kirkwood	Energy Company
566 Leffingwell Avenue	1999-2013	Senoret Chemical Company	Chemical Company
567 Leffingwell Avenue	2013	Frisch Masonary Inc.	Masonry Company
569 Leffingwell Avenue	2008-2013	Des Peres Welding	Welding Company
572 Leffingwell Avenue	2008-2013	Crystal Company and Gateway Representatives	Gift Shop and Plumbing Supplies
505 South Elliott Avenue	2008	Drug and Alcohol Test Collection	Test Collection Services

Based on Geotechnology's review of the historical city directories, RECs were not identified for the subject property.

6.7 Historical Topographic Maps. Geotechnology reviewed the EDR Historical Topographic Map Report that included maps dated 1912, 1940, 1954, 1968, 1974, 1982 and 1993. The purpose of the topographic map review was to obtain information about previous occupants of the subject property and surrounding properties. Copies of the historical topographic maps are included in Appendix F.

- 1912: Due to the scale of the 1912 map, specific site features are not discernible; however, the subject property appears to be in a developed area of St. Louis County. Streets are depicted in each direction.

- 1940: The subject property is located on the eastern edge of the city of Kirkwood. The subject property is located north of the San Francisco Railroad, southwest of a creek and north of Oak Hill Cemetery.

- 1954: The subject property has four structures depicted on it. The property to the east is labeled as "sewage disposal." Surrounding properties include a high school, the Oak Hill Cemetery, and structures depicted in a residential setting. The creek appears to be on the subject property.

- 1968: The subject property now has two structures depicted on it. The area to the east previously labeled as "sewage disposal" is no longer labeled as such.

- 1974, 1982 and 1993: The subject property has four structures depicted on it. Surrounding areas appear to be in a similar configuration to the 1968 topographic map.

Based on Geotechnology's review of the historical topographic maps, RECs were not identified for the subject property.

6.8 Historical Building Permits. Geotechnology did not review historical building permits as part of the Phase I ESA.

6.9 Vapor Migration Assessment. Geotechnology conducted a Tier 1 Vapor Encroachment Screening (VES) of the subject property in general conformance with ASTM E2600-10 "Standard Guide for Vapor Encroachment Screening on Property Involved in Real Estate Transactions." The purpose of the Tier 1 VES is to identify, to the extent feasible pursuant to the procedures presented in the ASTM standard, if a Vapor Encroachment Condition (VEC) exists on the subject property. A VEC is defined as "the presence or likely presence of contaminant of concern vapors in the subsurface of the target property caused by the release of vapors from contaminated soil or groundwater or both either on or near the target property as identified by the Tier 1 or Tier 2 procedures."

Our Tier 1 VES scope of services included reviewing the existing/planned use of the subject property, government records review, historical records review, and physical setting/geological review. Geotechnology reviewed the "EDR Vapor Encroachment Screen" report provided by EDR. The EDR VES report was designed to assist parties seeking to meet the search requirements of the ASTM standard. A copy of the EDR Vapor Encroachment Screen report is included in Appendix G.

Potential vapor sources were identified within 300 feet (the ASTM-defined critical distance) of the subject property boundary as follows:

- The subject property, Mrazek Van and Storage, is listed in the RCRA NonGen/NLR, FINDS, and UST databases. Additional information is provided in Section 6.1. In our opinion, the former diesel UST on the subject property is considered a VEC.

7.0 SITE RECONNAISSANCE

7.1 Methodology and Limiting Conditions. A site reconnaissance of the subject property and observations of surrounding properties viewed from the subject property borders were performed on November 4, 2014 by Ms. Stephanie Kline, an engineer with Geotechnology. The site reconnaissance was performed under the direction of Mr. Michael Roark, an Environmental Professional with Geotechnology. The purpose of the site reconnaissance was to note visual evidence of RECs at the subject property and adjoining sites. Representative site photographs were taken and are presented in Appendix H.

7.2 General Site Setting. The subject property consists of two A-Mrazek Moving and Storage buildings: the main building and the maintenance building, located south of Leffingwell Avenue and Elliott Avenue. The property is used as a moving and storage facility. A salt storage area is located on the northern portion of the subject property. The site also has a truck scale. A storm water detention basin is located in the northwestern portion of the property.

7.2.1 Solid Waste Disposal. Solid waste is disposed of through Aspen, a third party contractor.

7.2.2 Sewage Disposal. Sewage is disposed of through the Metropolitan St. Louis Sewer District.

7.2.3 Process Wastewater. Process wastewater is not generated on the subject property.

7.2.4 Storm Water Discharge. Storm water is directed to a storm water detention basin near the northwestern corner of the subject property.

7.2.5 Utilities. On-site utilities include: water, sewer, electric, internet, telephone and natural gas.

7.2.6 Additional Property Conditions. Other pertinent property conditions were not observed.

7.3 Exterior Observations.

7.3.1 Landfills or Undocumented Fill Placement. Landfills or undocumented fill were not observed on the subject property.

7.3.2 Summary of Exterior Observations Table.

Table 3 Summary of Exterior Observations		
Category	**Item or Feature**	**Item or Feature Observed**
Site Operations, Processes, and Equipment	Emergency generators	
	Elevators	
	Air compressors	
	Hydraulic equipment	
Aboveground Chemical or Waste Storage	Evidence of ASTs	
	Drums, barrels and/or containers ≥ 5 gallons *[One 55-gallon drum (Chevron 1000 THF) is located west of the east entrance to the subject property's trailer storage area]*.	X
	Cleaning and/or similar supplies	
Underground Chemical or Waste Storage, Drainage or Collection Systems	Evidence of USTs or ancillary UST equipment	
	Sumps, cisterns, catch basins and/or dry wells	
	Grease traps	
	Septic tanks and/or leach fields	
	Oil/water separators	
	Pipeline markers	
	Exterior floor drains	
Electrical Transformers/PCBs	Pad or pole-mounted transformers and/or capacitors *(One pad-mounted transformer is located east of the subject property building).*	X
Evidence of Releases or Potential Releases	Stressed vegetation	
	Stained soil	
	Stained pavement or similar surface	
	Leachate and/or waste seeps	
	Trash, debris and/or other waste materials	
	Dumping or disposal areas	

Table 3 Summary of Exterior Observations -continued-		
Category	**Item or Feature**	**Item or Feature Observed**
Evidence of Releases or Potential Releases	Construction/demolition debris and/or dumped fill dirt	
	Surface water discoloration, odor, sheen, and/or free floating product	
	Strong, pungent or noxious odors	
	Exterior pipe discharges and/or other effluent discharges	
	Laboratory hoods and/or incinerators	
	Waste treatment systems and/or water treatment systems	
	Compressor blowdown	
Other Notable Site Features	Surface water bodies *(One storm water detention basin is located near the northwestern corner of the subject property).*	X
	Quarries or pits	
	Monitoring Wells	

7.3.3 Aboveground Storage Tanks. ASTs were not observed on the subject property.

7.3.4 Underground Storage Tanks. Evidence of USTs was not observed.

7.3.5 Evidence of Releases or Potential Releases. Evidence of releases was not observed.

7.3.6 Electrical Transformers. One pad-mounted electrical transformer is located on the subject property on the east side of the building. One pole-mounted electrical transformer was located south of the subject property on the adjacent property. One pole-mounted electrical transformer was located west of the subject property on the adjacent property. Evidence of leaks such as staining or stressed vegetation was not observed around the transformers or other electrical lines.

7.3.7 Other Potential PCB Containing Equipment. Other PCB-containing equipment was not observed.

7.3.8 Hazardous Substances and Petroleum Products. One five-gallon diesel container and one five-gallon gasoline container were observed outside the garage door of the maintenance building.

7.3.9 Other Exterior Observations. One 55-gallon drum (Chevron 1000 THF) was observed west of the east entrance to the subject property's trailer storage area.

7.4 Interior Observations.

7.4.1 Building Heating and Cooling. The building's HVAC system appeared to be modern in nature.

7.4.2 Biohazardous Wastes. Biohazardous wastes were not observed.

7.4.3 Summary of Interior Observations Table.

Table 4
Summary of Interior Observations

Category	Item or Feature	Item or Feature Observed
Site Operations, Processes, and Equipment	Emergency generators	
	Elevators *(One elevator was observed in the office portion of the subject property building).*	X
	Air compressors *(One air compressor was observed in the maintenance building).*	X
	Hydraulic equipment	
Aboveground Chemical or Waste Storage	Evidence of ASTs	
	Drums, barrels and/or containers ≥ 5 gallons *(Numerous containers of petroleum products, liquid propane, paint, two 55-gallon drums of floor sealant, etc.).*	X
	Cleaning and/or similar supplies *(Typical office cleaning supplies were located in janitorial areas).*	X

Table 4 Summary of Interior Observations -continued-		
Category	**Item or Feature**	**Item or Feature Observed**
Underground Chemical or Waste Storage, Drainage or Collection Systems	Evidence of USTs or ancillary UST equipment	
	Sumps, cisterns, catch basins and/or dry wells	
	Grease traps	
	Septic tanks and/or leach fields	
	Oil/water separators	
	Pipeline markers	
	Interior floor drains *(Interior floor drains were located in janitorial areas).*	X
Electrical Transformers/PCBs	Transformers and/or capacitors *(Two interior dry-type electrical transformers were located in the warehouse area of the subject property building).*	X
Evidence of Releases or Potential Releases	Stressed vegetation	
	Stained floors	
	Stained pavement or similar surface	
	Leachate and/or waste seeps	
	Trash, debris and/or other waste materials	
	Dumping or disposal areas	
	Construction/demolition debris	
	Standing water, discoloration, odor, sheen, and/or free floating product	
	Strong, pungent or noxious odors	
	Exterior pipe discharges and/or other effluent discharges	
	Laboratory hoods and/or incinerators	
	Waste treatment systems and/or water treatment systems	
	Compressor blowdown	

7.4.4 Site Operations, Processes, and Equipment. The site is currently used as a moving and storage facility. The main building consists of two main sections, the warehouse and the office. The office consists of a two-story building with one elevator, offices and training facilities. Container and trailer storage is located to the north, west and south of the building.

7.4.5 Aboveground Storage Tanks. ASTs were not observed.

7.4.6 Underground Storage Tanks. Evidence of USTs was not observed.

7.4.7 Evidence of Releases or Potential Releases. Evidence of releases was not observed.

7.4.8 Electrical Transformers. Two pad-mounted dry-type electrical transformers were observed inside the warehouse.

7.4.9 Other Potential PCB Containing Equipment. One hydraulic unit for one elevator was observed. Signs of leaking or staining were not observed.

7.4.10 Hazardous Materials and Petroleum Products. Two 55-gallon drums of floor sealant, numerous petroleum product containers and liquid propane containers were observed in the maintenance building. One air compressor was also observed in the maintenance building.

7.4.11 Other Interior Observations. Other interior observations were not noted.

Based on Geotechnology's site reconnaissance, RECs were not identified for the subject property.

8.0 INTERVIEWS

8.1 Tenant Interview. Geotechnology submitted an Owner-Tenant Questionnaire to the tenant to obtain pertinent information regarding the subject property. Ms. Celeste Roloff, the Vice President of Finance for A-Mrazek Moving Systems, Inc., completed the questionnaire. According to Ms. Roloff, the subject property has been a moving and storage facility called A-Mrazek Moving Systems, Inc. since April 1986. The adjoining property to the east is Frisch Masonry, Inc. Part of the subject property building was constructed in 1973, while an addition was constructed in 2001. Ms. Roloff indicated that previously there was one UST on the subject property. She stated that the tank was not present when she began working at A-Mrazek Moving Systems, Inc. in 1992. The trash is collected by Aspen Waste. A copy of the completed Owner-Tenant Questionnaire is included in Appendix I.

8.2 Local Fire Department. The Kirkwood Fire Department was contacted to obtain information regarding fires, hazardous material spills, pipelines, or complaints at or near the site. At the time of this report, a response had not been received from the Kirkwood Fire Department. If a response is received from the Kirkwood Fire Department, the information will be reviewed. Pertinent findings will be submitted as an addendum to this report.

Based on Geotechnology's interviews, the former UST on the subject property is considered an REC.

9.0 FINDINGS AND OPINIONS

Geotechnology has performed a Phase I ESA for the subject property. The subject property consists of 545 Leffingwell Avenue and 516 S. Elliot Avenue in Kirkwood, Missouri. Geotechnology has endeavored to perform this Phase I ESA within the scope and limitations of ASTM Standard E1527-13. Findings of this Phase I ESA are detailed below.

This Phase I ESA has revealed the following REC in connection with the subject property:

- A 10,000-gallon diesel UST was reportedly removed from the subject property in 1990. Records from MDNR did not include documentation regarding the UST removal. The lack of information regarding the UST removal or closure sampling is considered an REC. USTs are associated with the storage of petroleum hydrocarbons which have the potential to contaminate soil and groundwater.

In addition to the above-listed REC, the following non-REC item is pertinent to the subject property:

- The EDR report identified several surrounding sites within the ASTM search radii from the subject property (as stated in Section 6.1). It is our opinion that the surrounding sites listed in the EDR report are not considered RECs due to their distance and relative position from the subject property or their regulatory status.

10.0 CONCLUSIONS

We have performed a Phase I Environmental Site Assessment in conformance with the scope and limitations of ASTM Practice E1527 of 545 Leffingwell Avenue and 516 S. Elliot Avenue in Kirkwood, Missouri (the property). Any exceptions to, or deletions from, this practice are described in Section 11.0 of this report. This assessment has revealed no evidence of recognized environmental conditions in connection with the property except for the following:

- A 10,000-gallon diesel UST was reportedly removed from the subject property in 1990. Records from the Missouri Department of Natural Resources (MDNR) did not include documentation regarding the UST removal. The lack of information regarding the UST removal or closure sampling is considered an REC. USTs are associated with the storage of petroleum hydrocarbons which have the potential to contaminate soil and groundwater.

11.0 DEVIATIONS FROM ASTM

To the best of our knowledge, there have not been deviations from the ASTM standard.

12.0 QUALIFICATIONS

Resumes of the environmental professionals who performed this Phase I ESA of the subject property are presented in Appendix J.

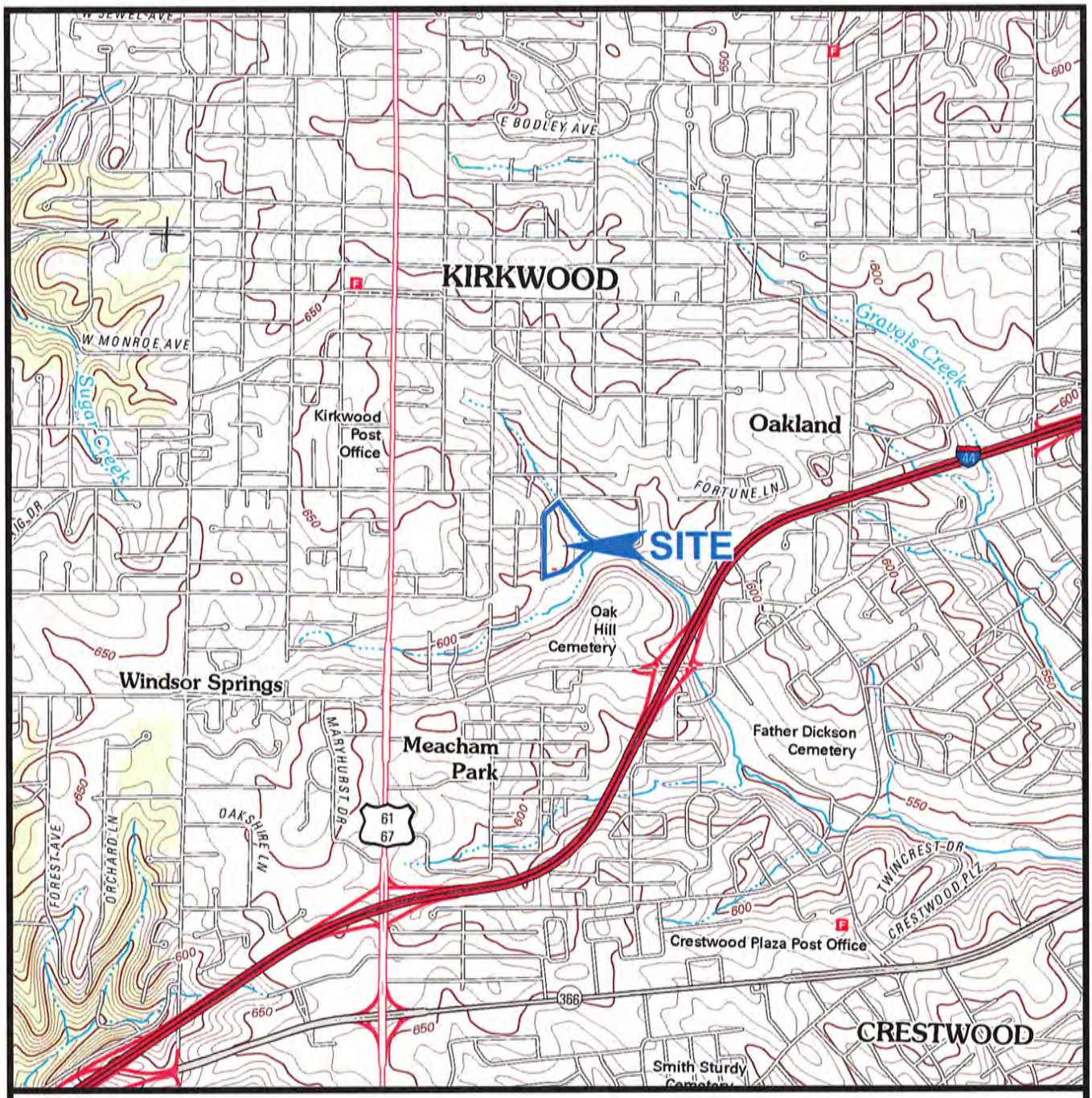

NOTES

1. Plan adapted from a 7.5 minute U.S.G.S. map for Kirkwood, Missouri quadrangle, last revised in 2012.

0 2,000 4,000

SCALE IN FEET

N

Drawn By: WAH	Ck'd By: MSR	App'vd By: DTK
Date: 11-19-14	Date: 11/19/14	Date: 11/19/14

GEOTECHNOLOGY INC
FROM THE GROUND UP

Phase I ESA
A-Mrazek Moving and Storage
Kirkwood, Missouri

SITE LOCATION AND TOPOGRAPHY

Project Number J023937.01	PLATE 1

NOTES

1. Plan adapted from a November 12, 2013 aerial photograph courtesy of Google Earth and from field reconnaissance performed by a representative of Geotechnology, Inc.

0 200 400

SCALE IN FEET

LEGEND

A Property Identifier (ID)

UST Approximte Location of Former UST

ID	OWNER/OCCUPANT
A	Site
B	Frisch Masonry
C	Rock Hill Mechanical Corp.
D	Senoret Chemical Co., Inc.
E	Ameren UE Substation
F	Innovative Energy Incorporated
G	Kirkwood Masonry, Inc.
H	Residential
I	Kirkwood Materials Corp.
J	Oak Hill Cemetery
K	Gateway Reps
L	Under Development

N

Drawn By: WAH	Ck'd By: MSR	App'vd By: DTR
Date: 11-19-14	Date: 11/19/14	Date: 11/19/14

GEOTECHNOLOGY INC
FROM THE GROUND UP

Phase I ESA
A-Mrazek Moving and Storage
Kirkwood, Missouri

AERIAL PHOTOGRAPH OF SITE AND SURROUNDING LAND USE

Project Number J023937.01

PLATE 2

APPENDIX A

USER QUESTIONNAIRE AND MDNR FOIA FILE

PHASE I ENVIRONMENTAL ASSESSMENT
USER QUESTIONNAIRE

Project Name A-Mrazek Moving and Storage **Project No.:** J023937.01

Submitted to: **Date:** October 31, 2014

Subject Property: 545 Leffingwell and 516 South Elliott Avenues, Kirkwood, Missouri

INSTRUCTIONS

The purpose of this questionnaire is to obtain information regarding the subject property. This user of the Phase I ESA must provide the following information (if available) to the Environmental Professional. Failure to provide this information could result in a determination that "all appropriate inquiry" is not complete. Please answer all questions to the best of your knowledge and in good faith. Your cooperation is appreciated; if you have any questions, please contact the indicated Geotechnology, Inc. representative at (314) 997-7440. Please return this questionnaire within 3 days of receipt to:

Stephanie Kline
S_kline@geotechnology.com
Geotechnology, Inc.
11816 Lackland Road, Suite 150
St. Louis, Missouri 63146

I. TENANT/OWNERSHIP DATA

1. Project Address: 545 Leffingwell Avenue
Kirkwood, Missouri 63122

2. Present Owner: 545 Leffingwell, LLC
Contact: Brian Hulmes Telephone No. 314-925-4350

3. Present Tenant: A-Mrazek Moving Systems Inc
Contact: David Sabada Telephone No. 314-822-4200
Type of Business: Moving & Storage

4. Permission for Access Required? Owner: ☐ Yes ☒ No Tenant: ☒ Yes ☐ No

5. Arrange Site Access Through: David Sabada Telephone No. 314-822-4200
Michael Ploesser
Celeste Roloff

PHASE I ENVIRONMENTAL ASSESSMENT
USER QUESTIONNAIRE

6. Have other geotechnical or environmental reports been prepared to your knowledge?

☐ Yes ☒ No. If yes, please provide a copy.

II. PROPERTY DATA

1. Are you aware of any environmental cleanup liens against the property that are filed or recorded under federal, tribal, state or local law?

☐ Yes ☒ No

If yes, please explain: _____

2. Are you aware of any activity and use limitations (AULs), such as engineering controls, land use restrictions or institutional controls that are in place at the site and/or have been filed or recorded in a registry under federal, tribal, state or local law? ☐ Yes ☒ No

If yes, give a brief description: _____

3. As the user of this Phase I ESA, do you have any specialized knowledge or experience related to the property or nearby properties? For example, are you involved in the same line of business as the current or former occupants of the property or an adjoining property so that you would have specialized knowledge of the chemicals and processes used by this type of business? ☒ Yes ☐ No

If yes, give a brief description: This has always been used for moving & storage businesses.

4. Does the purchase price being paid for this property reasonably reflect the fair market value of the property? ☒ Yes ☐ No

If you conclude that there is a difference, have you considered whether the lower purchase price is because contamination is known or believed to be present at the property? ☐ Yes ☒ No

PHASE I ENVIRONMENTAL ASSESSMENT
USER QUESTIONNAIRE

5. Are you aware of commonly known or reasonably ascertainable information about the property that would help the Environmental Professional to identify conditions indicative of releases or threatened releases? ☐ Yes ☐ No

For example:

a.) Do you know the past uses of the property? ☒ Yes ☐ No

If yes, give a brief description: _____

b.) Do you know of specific chemicals that are present or once were present at the property?

☐ Yes ☒ No

If yes, give a brief description: _____

c.) Do you know of spills or other chemical releases that have taken place at the property?

☐ Yes ☒ No

If yes, give a brief description: _____

d.) Do you know of any environmental cleanups that have taken place at the property?

☐ Yes ☒ No

If yes, give a brief description: _____

PHASE I ENVIRONMENTAL ASSESSMENT
USER QUESTIONNAIRE

6.) As the user of this Phase I ESA, based on your knowledge and experience related to the property, are there any obvious indicators that point to the presence or likely presence of contamination at the property? ☐ Yes ☒ No

If yes, give a brief description: _____

This questionnaire was completed by:

Name Celeste L. Roloff Phone 314-822-4200

Title V.P. Finance Date 10-31-2014

Firm A-Mrazek Moving Systems LLC

Address 545 Leffingwell Ave
Kirkwood, MO 63122

The preparer represents that to the best of the preparer's knowledge the above statements and facts are true and correct and to the best of the preparer's actual knowledge no material facts have been suppressed or misstated.

Celeste L. Roloff 10-31-2014

Signature Date

Signature Date

St. Louis - UT000 ST 4027
OW02117

Carr Lane MANUFACTURING CO.

Main Office 4200 Carr Lane Court · P.O. Box 13149 · St. Louis, MO 63119
314/647-6200 · FAX 314/647-5736 · TWX 910/761-1013

February 20, 1991

FEB 22 1991

Mr. Fred Hutson
Department of Natural Resources
P.O. Box 176
Jefferson City, Mo. 65102

RE: Mrazek Moving & Storage Co, 545 Leffingwell, Kirkwood, Mo.
Underground Storage Tanks

Dear Mr. Hutson:

In reference to a letter I received from Mr. Don Bussel regarding payment of $100 for storage tank insurance on the above mentioned property; [redacted]

Please find enclosed a copy of a letter we received from the Department of Natural Resources on November 2, 1990, stating that our underground storage tank closure notification had been received.

Please let me know if you will need any additional information; otherwise, we will consider this matter closed.

Sincerely,

Earl E. Walker

Earl E. Walker
President

EEW/jm

enclosure

NATIONAL TOOLING & MACHINING ASSOCIATION Precision · SME · ASMMA

MEMBER: NATIONAL TOOL & DIE MANUFACTURERS ASSOCIATION
SOCIETY OF MANUFACTURING ENGINEERS
AMERICAN SUPPLY & MACHINERY MANUFACTURERS ASSOCIATION, INC.

JOHN ASHCROFT
Governor

G. TRACY MEHAN III
Director

STATE OF MISSOURI
DEPARTMENT OF NATURAL RESOURCES

DIVISION OF ENVIRONMENTAL QUALITY
P.O. Box 176
Jefferson City, MO 65102

Division of Energy
Division of Environmental Quality
Division of Geology and Land Survey
Division of Management Services
Division of Parks, Recreation, and Historic Preservation

RECEIVED
NOV - 6 1990
WEFELMEYER CONST. CO.

November 2, 1990

St. Louis
UT0004027

Mr. Frank Freeman
Wefelmeyer Construction Company
11658 Lilburn Park Road
P.O. Box 28410
St. Louis, MO 63146
Telephone Number: 314-432-6802

Dear Mr. Freeman:

RE: Mrazek Moving & Storage Company, 545 Leffingwell Drive, Kirkwood, MO

The Department has received your Underground Storage Tank Closure Notification for the above referenced site.

Completion of closure is approved for on or after November 22, 1990.

If you have any questions, please do not hesitate to contact me at (314) 751-6820, or write to the Missouri Department of Natural Resources, Water Pollution Control Program, P.O. Box 176, Jefferson City, MO.

Sincerely,

WATER POLLUTION CONTROL PROGRAM

Diana J. Fawks

Diana J. Fawks
Environmental Specialist

DJF:ga
cc: St. Louis Regional Office

Printed on recycled paper.

STATE OF MISSOURI
Mel Carnahan, Governor • David A. Shorr, Director
DEPARTMENT OF NATURAL RESOURCES
DIVISION OF ENVIRONMENTAL QUALITY
P.O. Box 176 Jefferson City, MO 65102-0176

MEMORANDUM

DATE: 2/8/96

TO: File

FROM: Elena Jobe EJ

SUBJECT: Facility #UT 0004027

This file has been reviewed. Any errors or inconsistencies that may have been found, were corrected to the best of The Department of Natural Resources/Hazardous Waste Program's ability.

REGISTRATION CORRECTIONS/UPDATE FORM

PLEASE CORRECT ANY WRONG INFORMATION
AND SUPPLY NEW INFORMATION

5/14/83

COMPANY NAME

EARL WALKER

OWNER ID

OW02117

NEW/CORRECT NAME

ADDRESS

545 LEFFINGWELL
KIRKWOOD, MO 63122

NEW/CORRECT ADDRESS

COUNTY

ST LOUIS

NEW/CORRECT COUNTY

PHONE

314/822/4200

NEW/CORRECT PHONE

OWNER TYPE

C- - - -

OWNER CLASS

PN

NEW/CORRECT OWNER TYPE

- ☐ CURRENT
- ☐ PRIVATE/CORP
- ☐ UNCERTAIN
- ☐ LOCAL GOV'T
- ☐ FORMER
- ☐ STATE GOV'T
- ☐ FEDERAL GOV'T

NAME AND TITLE OF OWNER'S AUTHORIZED REPRESENTITVE

SIGNATURE	TITLE	DATE
EARL WALKER	OWNER	02/22/91

REGISTRATION CORRECTIONS/UPDATE FORM

PLEASE CORRECT ANY WRONG INFORMATION
AND SUPPLY NEW INFORMATION

FACILITY NAME

MRAZEK MOVING SYSTEMS

NEW/CORRECT FACILITY NAME

ADDRESS

545 LEFFINGWELL
KIRKWOOD, MO 63122

NEW/CORRECT ADDRESS

COUNTY

ST LOUIS

NEW/CORRECT COUNTY

LATITUDE/LONGITUDE

' ' ' '

NEW/CORRECT LATITUDE/LONGITUDE

CONTACT PERSON

EARL WALKER

NEW/CONTACT CONTACT PERSON

CONTACT PERSON TITLE

OWNER

NEW/CORRECT CONTACT PERSON TITLE

CONTACT PERSON PHONE

314/822/4200

NEW/CORRECT CONTACT PERSON PHONE

FACILITY ID

UT0004027

OWNER ID

OW02117

ADMIN. FEE PAID

0

-0-

REG. FEE PAID

0

-0-

REGISTRATION CORRECTIONS/UPDATE FORM

PLEASE CORRECT ANY WRONG INFORMATION
AND SUPPLY NEW INFORMATION

TANK ID	DNR TANK ID	FACILITY ID	OWNER ID
1	1	UT0004027	OW02117

NEW/CORRECT TANK ID _____

NEW/CORRECT DNR TANK ID _____

STATUS OF TANK

R

FEE STATUS

N

NEW/CORRECT STATUS OF TANK

- ☐ CURRENTLY IN USE
- ☐ TEMPORARILY OUT OF USE
- ☐ PERMANENTLY CLOSED IN PLACE
- ☐ REMOVED FROM THE GROUND

_____

DATE OF INSTALLATION

CORRECT/NEW DATE OF INSTALLATION

_____

TANK CAPACITY

10000 GALLONS

CORRECT/NEW TANK CAPACITY

_____ GALLONS

MATERIAL OF TANK CONSTRUCTION

U.

CORRECT/NEW MATERIAL OF TANK CONSTRUCTION

- ☐ STEEL
- ☐ FIBERGLASS REINFORCED PLASTIC (FRP)
- ☐ FRP CLAD STEEL
- ☐ UNKNOWN
- ☐ OTHER PLEASE SPECIFY _____

TANK INTERNAL PROTECTION

U.

DATE OF INSTALLATION OF LINING

CORRECT/NEW TANK INTERNAL PROTECTION

- ☐ INTERIOR LINING
- ☐ NONE
- ☐ UNKNOWN
- ☐ OTHER PLEASE SPECIFY _____

TANK EXTERNAL PROTECTION

U.

DATE INSTALLED IF DIFFERENT FROM TANK

CORRECT/NEW TANK EXTERNAL PROTECTION

- ☐ CATHODIC PROTECTION
- ☐ PAINTED, EG. ASPHALTIC
- ☐ FIRBERGLASS REINFORCED PLASTIC (FRP)
- ☐ NONE
- ☐ UNKNOWN
- ☐ OTHER PLEASE SPECIFY _____

SPILL PREVENTION	TANK ID:	DNR TANK ID:	FACILITY ID:	OWNER ID:
	1	1	UT0004027	OW02117

CORRECT/NEW SPILL PREVENTION

- [ ] YES

OVERFILL PROTECTION

FILL LEVEL, AS PERCENT OF FULL SHUTOFF

CORRECT/NEW OVERFILL PROTECTION

- [ ] AUTOMATIC SHUTOFF @ 95%
- [ ] FLOW RESTICTOR @ 90%
- [ ] ALARM @ 90%
- [ ] 30 MIN FLOW RESTRICTOR
- [ ] 1 MIN. ALARM
- [ ] AUTOMATIC SHUTOFF
- [ ] NOT REQUIRED, FILLS OF 25 OR LESS
- [ ] NONE(FOR TANKS INSTALLED BEFORE 12/22/88)

CORRECT/NEW FILL LEVEL, AS PERCENT OF FULL SHUTOFF

_____

PIPING CONSTRUCTION AND PROTECTION

DATE OF PROTECTION UPGRADE IF NOT INSTALL WITH TANK

U.

CORRECT/NEW PIPING CONSTRUCTION AND PROTECTION

CORRECT/NEW DATE

_____

- [ ] BARE STEEL
- [ ] GALVANIZED STEEL
- [ ] FIBERGLASS REINFORCED PLASTIC (FRP)
- [ ] CATHODIC PROTECTION
- [ ] UNKNOW
- [ ] OTHER PLEASE SPECIFY _____

PIPE RELEASE DETECTION

CORRECT/NEW PIPE RELEASE DETECTION

- [ ] GOURND WATER MONITORING
- [ ] VAPOR MONITORING
- [ ] INTERSTITIAL MONITORING
- [ ] LINE LEAK DETECTION/TIGHTNESS TEST
- [ ] UNKNOWN
- [ ] OTHER, PLEASE SPECIFY _____

SUBSTANCE CURRENTLY OR LAST STORED

D.

CORRECT/NEW SUBSTANCE CURRENTLY OR LAST STORED

- [ ] DIESEL
- [ ] KEROSENE
- [ ] GASOLINE, INCLUDING BLENDS
- [ ] USED OIL
- [ ] HAZARDOUS SUBSTANCE
  NAME OF SUBSTANCE _____
- [ ] CHEMICAL ABSTRACT SERVICE (CAS) NO
- [ ] MIXUTRE OF SUBSTANCES
- [ ] UNKNOWN
- [ ] OTHER, PLEASE SPECIFY _____

INFORMATION FOR TANKS PERMANETLY CLOSED

DATE LASTED USED ~~10/23/90~~ 4/86

JOHN ASHCROFT
Governor

G. TRACY MEHAN III
Director

STATE OF MISSOURI
DEPARTMENT OF NATURAL RESOURCES

DIVISION OF ENVIRONMENTAL QUALITY
P.O. Box 176
Jefferson City, MO 65102

Division of Energy
Division of Environmental Quality
Division of Geology and Land Survey
Division of Management Services
Division of Parks, Recreation, and Historic Preservation

November 2, 1990

St. Louis
UT0004027

Mr. Frank Freeman
Wefelmeyer Construction Company
11658 Lilburn Park Road
P.O. Box 28410
St. Louis, MO 63146
Telephone Number: 314-432-6802

Dear Mr. Freeman:

RE: Mrazek Moving & Storage Company, 545 Leffingwell Drive, Kirkwood, MO

The Department has received your Underground Storage Tank Closure Notification for the above referenced site.

Completion of closure is approved for on or after November 22, 1990.

If you have any questions, please do not hesitate to contact me at (314) 751-6820, or write to the Missouri Department of Natural Resources, Water Pollution Control Program, P.O. Box 176, Jefferson City, MO.

Sincerely,

WATER POLLUTION CONTROL PROGRAM

Diana J. Fawks

Diana J. Fawks
Environmental Specialist

DJF:ga
cc: St. Louis Regional Office

Printed on recycled paper.

[redacted]

NOT CLOSURE NOTIFICATION INFORMATION

Con. Person Frank Freeman Closure # IN 01790

Firm Wefelmeyer Construction Co. Rec'd Date 10/23/90

Street 11658 Lilburn Park Rd. PO Box 28410 Facs. in Closure 1

City, State, Zip St. Louis MO 63146 Phone 314-432-6802

Fac. Mrazek Moving & Storage Company Owner ID 04 02117

Addr. 545 Leffingwell Dr. Fac. ID [redacted]

City Kirkwood MO _____ Tanks 1

11-2-90 dl

COMPLETENESS y

Fac. Addr. y Samp y Practice y Notification P E)ncl. P)rev.

CLOSURE REPORT

Rec. / / Map ___ Soil Disp. ___ Results ___ TPH > 10 ___

Edit ___ Tank Disp. ___ Cleanup ___ BTX > 1 ___

Submit / / Approve / / Start / / Complete / /

Letter 1 Date / /

Response 1 Date / /

Comments:

WL

db

WEFELMEYER Construction Co.
GENERAL CONTRACTORS

October 23, 1990

OCT 26 1990

Mr. Gordon Ackley,
Underground Storage Tank Coordinator
Missouri Department of Natural Resources
P.O. Box 176
Jefferson City, MO 65102

RE: Mrazek Moving & Storage Company

Dear Gordon:

This is your thirty (30) day notification of tank removal to be done at the Mrazek Moving and Storage Company at 545 Leffingwell Drive, Kirkwood, Missouri.

The Allstate Modification Services, Inc. of St. Charles, Missouri is going to do our EPA inspections. Koepke Excavation Company is going to be doing our removing and hauling.

Since bad weather is upon us, we would please ask you to expedite this within ten (10) days so we can proceed promptly.

Sincerely,

WEFELMEYER CONSTRUCTION COMPANY

Frank Freeman
Project Manager

FF:kp
File: TXTKP.LKOEPKE1

11656 LILBURN PARK RD. • P.O. BOX 28410
ST. LOUIS, MO 63146

(314) 432-6802
FAX # (314) 432-0204

Notification for Underground Storage Tanks

FORM APPROVED
OMB NO. 2050-0049
APPROVAL EXPIRES 6-30-88

2117

STATE USE ONLY

I.D. Number X P 4027 SEP 4 1986

Date Received MAY 14 1986

GENERAL INFORMATION

Notification is required by Federal law for all underground tanks that have been used to store regulated substances since January 1, 1974, that are in the ground as of May 8, 1986, or that are brought into use after May 8, 1986. The information requested is required by Section 9002 of the Resource Conservation and Recovery Act, (RCRA), as amended.

The primary purpose of this notification program is to locate and evaluate underground tanks that store or have stored petroleum or hazardous substances. It is expected that the information you provide will be based on reasonably available records, or, in the absence of such records, your knowledge, belief, or recollection.

Who Must Notify? Section 9002 of RCRA, as amended, requires that, unless exempted, owners of underground tanks that store regulated substances must notify designated State or local agencies of the existence of their tanks. Owner means

(a) in the case of an underground storage tank in use on November 8, 1984, or brought into use after that date, any person who owns an underground storage tank used for the storage, use, or dispensing of regulated substances, and

(b) in the case of any underground storage tank in use before November 8, 1984, but no longer in use on that date, any person who owned such tank immediately before the discontinuation of its use.

What Tanks Are Included? Underground storage tank is defined as any one or combination of tanks that (1) is used to contain an accumulation of "regulated substances," and (2) whose volume (including connected underground piping) is 10% or more beneath the ground. Some examples are underground tanks storing: 1. gasoline, used oil, or diesel fuel, and 2. industrial solvents, pesticides, herbicides or fumigants.

What Tanks Are Excluded? Tanks removed from the ground are not subject to notification. Other tanks excluded from notification are:

1. farm or residential tanks of 1,100 gallons or less capacity used for storing motor fuel for noncommercial purposes;
2. tanks used for storing heating oil for consumptive use on the premises where stored;
3. septic tanks;
4. pipeline facilities (including gathering lines) regulated under the Natural Gas Pipeline Safety Act of 1968, or the Hazardous Liquid Pipeline Safety Act of 1979, or which is an intrastate pipeline facility regulated under State laws;
5. surface impoundments, pits, ponds, or lagoons;
6. storm water or waste water collection systems;
7. flow-through process tanks;
8. liquid traps or associated gathering lines directly related to oil or gas production and gathering operations;
9. storage tanks situated in an underground area (such as a basement, cellar, mineworking, drift, shaft, or tunnel) if the storage tank is situated upon or above the surface of the floor.

What Substances Are Covered? The notification requirements apply to underground storage tanks that contain regulated substances. This includes any substance defined as hazardous in section 101 (14) of the Comprehensive Environmental Response, Compensation and Liability Act of 1980 (CERCLA), with the exception of those substances regulated as hazardous waste under Subtitle C of RCRA. It also includes petroleum, e.g., crude oil or any fraction thereof which is liquid at standard conditions of temperature and pressure (60 degrees Fahrenheit and 14.7 pounds per square inch absolute).

Where To Notify? Completed notification forms should be sent to the address given at the top of this page.

When To Notify? 1. Owners of underground storage tanks in use or that have been taken out of operation after January 1, 1974, but still in the ground, must notify by May 8, 1986. 2. Owners who bring underground storage tanks into use after May 8, 1986, must notify within 30 days of bringing the tanks into use.

Penalties: Any owner who knowingly fails to notify or submits false information shall be subject to a civil penalty not to exceed $10,000 for each tank for which notification is not given or for which false information is submitted.

INSTRUCTIONS

Please type or print in ink all items except "signature" in Section V. **This form must by completed for each location containing underground storage tanks.** If more than 5 tanks are owned at this location, photocopy the reverse side, and staple continuation sheets to this form.

Indicate number of continuation sheets attached ☐

I. OWNERSHIP OF TANK(S)

Owner Name (Corporation, Individual, Public Agency, or Other Entity): Earl Walker

Street Address: 545 Leffingwell

County: St. Louis

City: Kirkwood | State: MO | ZIP Code: 63122

Area Code: 314 | Phone Number: 822-4200

Type of Owner (*Mark all that apply* ☒)

☒ Current ☐ State or Local Gov't ☐ Private or Corporate

☐ Former ☐ Federal Gov't (GSA facility I.D. no. _____) ☐ Ownership uncertain

II. LOCATION OF TANK(S)

4027 (If same as Section 1, mark box here ☐)

Facility Name or Company Site Identifier, as applicable: A-Mrazek Moving Systems

Street Address or State Road, as applicable: 545 Leffingwell

County: St. Louis

City (nearest): Kirkwood | State: MO | ZIP Code: 63122

Indicate number of tanks at this location: 1

Mark box here if tank(s) are located on land within an Indian reservation or on other Indian trust lands ☐

III. CONTACT PERSON AT TANK LOCATION

Name (If same as Section I, mark box here ☐) | Job Title | Area Code | Phone Number

IV. TYPE OF NOTIFICATION

☐ Mark box here only if this is an amended or subsequent notification for this location.

V. CERTIFICATION (Read and sign after completing Section VI.)

I certify under penalty of law that I have personally examined and am familiar with the information submitted in this and all attached documents, and that based on my inquiry of those individuals immediately responsible for obtaining the information, I believe that the submitted information is true, accurate, and complete.

Name and official title of owner or owner's authorized representative	Signature	Date Signed
OWNER	Earl E Walker	8-28-86

CONTINUE ON REVERSE SIDE

EPA Form 7530-1 (11-85)

VI. DESCRIPTION OF UNDERGROUND STORAGE TANKS (Complete for each tank at this location.)

Tank Identification No. (e.g., ABC-123), or Arbitrarily Assigned Sequential Number (e.g., 1,2,3...)	Tank No.	Tank No.	Tank No.	Tank No.	Tank No.
1. Status of Tank *(Mark all that apply ☒)*					
Currently in Use	☐	☐	☐	☐	☐
Temporarily Out of Use	XX	☐	☐	☐	☐
Permanently Out of Use	☐	☐	☐	☐	☐
Brought into Use after 5/8/86	☐	☐	☐	☐	☐
2. Estimated Age (Years)	18				
3. Estimated Total Capacity (Gallons)	10,000				
4. Material of Construction *(Mark one ☒)*					
Steel	☐	☐	☐	☐	☐
Concrete	☐	☐	☐	☐	☐
Fiberglass Reinforced Plastic	☐	☐	☐	☐	☐
Unknown	XX	☐	☐	☐	☐
Other, Please Specify					
5. Internal Protection *(Mark all that apply ☒)*					
Cathodic Protection	☐	☐	☐	☐	☐
Interior Lining (e.g., epoxy resins)	☐	☐	☐	☐	☐
None	☐	☐	☐	☐	☐
Unknown	XX	☐	☐	☐	☐
Other, Please Specify					
6. External Protection *(Mark all that apply ☒)*					
Cathodic Protection	☐	☐	☐	☐	☐
Painted (e.g., asphaltic)	☐	☐	☐	☐	☐
Fiberglass Reinforced Plastic Coated	☐	☐	☐	☐	☐
None	☐	☐	☐	☐	☐
Unknown	XX	☐	☐	☐	☐
Other, Please Specify					
7. Piping *(Mark all that apply ☒)*					
Bare Steel	☐	☐	☐	☐	☐
Galvanized Steel	☐	☐	☐	☐	☐
Fiberglass Reinforced Plastic	☐	☐	☐	☐	☐
Cathodically Protected	☐	☐	☐	☐	☐
Unknown	XX	☐	☐	☐	☐
Other, Please Specify					
8. Substance Currently or Last Stored in Greatest Quantity by Volume *(Mark all that apply ☒)*					
a. Empty	☐	☐	☐	☐	☐
b. Petroleum					
Diesel	XX	☐	☐	☐	☐
Kerosene	☐	☐	☐	☐	☐
Gasoline (including alcohol blends)	☐	☐	☐	☐	☐
Used Oil	☐	☐	☐	☐	☐
Other, Please Specify					
c. Hazardous Substance	☐	☐	☐	☐	☐
Please Indicate Name of Principal CERCLA Substance					
OR Chemical Abstract Service (CAS) No.					
Mark box ☒ if tank stores a mixture of substances	☐	☐	☐	☐	☐
d. Unknown	☐	☐	☐	☐	☐
9. Additional Information (for tanks permanently taken out of service)					
a. Estimated date last used (mo/yr)	4 / 86	/	/	/	/
b. Estimated quantity of substance remaining (gal.)	1,500				
c. Mark box ☒ if tank was filled with inert material (e.g., sand, concrete)	☐	☐	☐	☐	☐

APPENDIX B

EDR RADIUS MAP REPORT

A-Mrazek Moving and Storage
545 Leffingwell Avenue
Saint Louis, MO 63122

Inquiry Number: 4122078.2s
October 31, 2014

The EDR Radius Map™ Report with GeoCheck®

EDR® Environmental Data Resources Inc

6 Armstrong Road, 4th floor
Shelton, CT 06484
Toll Free: 800.352.0050
www.edrnet.com

TABLE OF CONTENTS

SECTION	PAGE
Executive Summary	ES1
Overview Map	2
Detail Map	3
Map Findings Summary	4
Map Findings	7
Orphan Summary	177
Government Records Searched/Data Currency Tracking	GR-1

GEOCHECK ADDENDUM

Physical Setting Source Addendum	A-1
Physical Setting Source Summary	A-2
Physical Setting SSURGO Soil Map	A-5
Physical Setting Source Map	A-12
Physical Setting Source Map Findings	A-14
Physical Setting Source Records Searched	PSGR-1

Thank you for your business.
Please contact EDR at 1-800-352-0050
with any questions or comments.

Disclaimer - Copyright and Trademark Notice

This Report contains certain information obtained from a variety of public and other sources reasonably available to Environmental Data Resources, Inc. It cannot be concluded from this Report that coverage information for the target and surrounding properties does not exist from other sources. **NO WARRANTY EXPRESSED OR IMPLIED, IS MADE WHATSOEVER IN CONNECTION WITH THIS REPORT. ENVIRONMENTAL DATA RESOURCES, INC. SPECIFICALLY DISCLAIMS THE MAKING OF ANY SUCH WARRANTIES, INCLUDING WITHOUT LIMITATION, MERCHANTABILITY OR FITNESS FOR A PARTICULAR USE OR PURPOSE. ALL RISK IS ASSUMED BY THE USER. IN NO EVENT SHALL ENVIRONMENTAL DATA RESOURCES, INC. BE LIABLE TO ANYONE, WHETHER ARISING OUT OF ERRORS OR OMISSIONS, NEGLIGENCE, ACCIDENT OR ANY OTHER CAUSE, FOR ANY LOSS OF DAMAGE, INCLUDING, WITHOUT LIMITATION, SPECIAL, INCIDENTAL, CONSEQUENTIAL, OR EXEMPLARY DAMAGES. ANY LIABILITY ON THE PART OF ENVIRONMENTAL DATA RESOURCES, INC. IS STRICTLY LIMITED TO A REFUND OF THE AMOUNT PAID FOR THIS REPORT.** Purchaser accepts this Report "AS IS". Any analyses, estimates, ratings, environmental risk levels or risk codes provided in this Report are provided for illustrative purposes only, and are not intended to provide, nor should they be interpreted as providing any facts regarding, or prediction or forecast of, any environmental risk for any property. Only a Phase I Environmental Site Assessment performed by an environmental professional can provide information regarding the environmental risk for any property. Additionally, the information provided in this Report is not to be construed as legal advice.

Copyright 2014 by Environmental Data Resources, Inc. All rights reserved. Reproduction in any media or format, in whole or in part, of any report or map of Environmental Data Resources, Inc., or its affiliates, is prohibited without prior written permission.

EDR and its logos (including Sanborn and Sanborn Map) are trademarks of Environmental Data Resources, Inc. or its affiliates. All other trademarks used herein are the property of their respective owners.

EXECUTIVE SUMMARY

A search of available environmental records was conducted by Environmental Data Resources, Inc (EDR). The report was designed to assist parties seeking to meet the search requirements of EPA's Standards and Practices for All Appropriate Inquiries (40 CFR Part 312), the ASTM Standard Practice for Environmental Site Assessments (E 1527-13) or custom requirements developed for the evaluation of environmental risk associated with a parcel of real estate.

TARGET PROPERTY INFORMATION

ADDRESS

545 LEFFINGWELL AVENUE
SAINT LOUIS, MO 63122

COORDINATES

Latitude (North):	38.5722000 - 38˚ 34' 19.92''
Longitude (West):	90.3987000 - 90˚ 23' 55.32''
Universal Tranverse Mercator:	Zone 15
UTM X (Meters):	726624.4
UTM Y (Meters):	4272306.5
Elevation:	603 ft. above sea level

USGS TOPOGRAPHIC MAP ASSOCIATED WITH TARGET PROPERTY

Target Property Map:	38090-E4 KIRKWOOD, MO
Most Recent Revision:	1993

AERIAL PHOTOGRAPHY IN THIS REPORT

Portions of Photo from:	20120622
Source:	USDA

TARGET PROPERTY SEARCH RESULTS

The target property was identified in the following records. For more information on this property see page 7 of the attached EDR Radius Map report:

Site	Database(s)	EPA ID
MRAZEK VAN & STORAGE 545 LEFFINGWELL ST LOUIS, MO 63122	FINDS	N/A
MRAZEK MOVING SYSTEMS 545 LEFFINGWELL KIRKWOOD, MO 63122	UST	N/A
MRAZEK VAN & STORAGE 545 LEFFINGWELL ST LOUIS, MO 63122	RCRA NonGen / NLR	MOD000300970

EXECUTIVE SUMMARY

DATABASES WITH NO MAPPED SITES

No mapped sites were found in EDR's search of available ("reasonably ascertainable ") government records either on the target property or within the search radius around the target property for the following databases:

STANDARD ENVIRONMENTAL RECORDS

Federal NPL site list

NPL ..... National Priority List
Proposed NPL ..... Proposed National Priority List Sites
NPL LIENS ..... Federal Superfund Liens

Federal Delisted NPL site list

Delisted NPL ..... National Priority List Deletions

Federal CERCLIS list

CERCLIS ..... Comprehensive Environmental Response, Compensation, and Liability Information System
FEDERAL FACILITY ..... Federal Facility Site Information listing

Federal RCRA CORRACTS facilities list

CORRACTS ..... Corrective Action Report

Federal RCRA non-CORRACTS TSD facilities list

RCRA-TSDF ..... RCRA - Treatment, Storage and Disposal

Federal RCRA generators list

RCRA-LQG ..... RCRA - Large Quantity Generators

Federal institutional controls / engineering controls registries

US ENG CONTROLS ..... Engineering Controls Sites List
US INST CONTROL ..... Sites with Institutional Controls
LUCIS ..... Land Use Control Information System

Federal ERNS list

ERNS ..... Emergency Response Notification System

State- and tribal - equivalent CERCLIS

SHWS ..... Registry of Confirmed Abandoned or Uncontrolled Hazardous Waste Disposal Sites

State and tribal landfill and/or solid waste disposal site lists

SWF/LF ..... Permitted Facility List

EXECUTIVE SUMMARY

State and tribal leaking storage tank lists

LAST ..... Leaking Aboveground Storage Tanks
INDIAN LUST ..... Leaking Underground Storage Tanks on Indian Land

State and tribal registered storage tank lists

AST ..... Aboveground Petroleum Storage Tanks
INDIAN UST ..... Underground Storage Tanks on Indian Land
FEMA UST ..... Underground Storage Tank Listing

State and tribal voluntary cleanup sites

INDIAN VCP ..... Voluntary Cleanup Priority Listing

State and tribal Brownfields sites

BROWNFIELDS ..... Brownfields Site List

ADDITIONAL ENVIRONMENTAL RECORDS

Local Brownfield lists

US BROWNFIELDS ..... A Listing of Brownfields Sites

Local Lists of Landfill / Solid Waste Disposal Sites

DEBRIS REGION 9 ..... Torres Martinez Reservation Illegal Dump Site Locations
ODI ..... Open Dump Inventory
HIST LF ..... Solid Waste Facility Database List
SWRCY ..... Solid Waste Recycling Facilities
INDIAN ODI ..... Report on the Status of Open Dumps on Indian Lands

Local Lists of Hazardous waste / Contaminated Sites

US CDL ..... Clandestine Drug Labs
DEL SHWS ..... Registry Sites Withdrawn or Deleted
CDL ..... Environmental Emergency Response System
US HIST CDL ..... National Clandestine Laboratory Register

Local Land Records

LIENS 2 ..... CERCLA Lien Information

Records of Emergency Release Reports

HMIRS ..... Hazardous Materials Information Reporting System
SPILLS ..... Environmental Response Tracking Database
SPILLS 90 ..... SPILLS 90 data from FirstSearch

Other Ascertainable Records

DOT OPS ..... Incident and Accident Data

EXECUTIVE SUMMARY

DOD	Department of Defense Sites
FUDS	Formerly Used Defense Sites
CONSENT	Superfund (CERCLA) Consent Decrees
ROD	Records Of Decision
UMTRA	Uranium Mill Tailings Sites
US MINES	Mines Master Index File
TRIS	Toxic Chemical Release Inventory System
TSCA	Toxic Substances Control Act
FTTS	FIFRA/ TSCA Tracking System - FIFRA (Federal Insecticide, Fungicide, & Rodenticide Act)/TSCA (Toxic Substances Control Act)
HIST FTTS	FIFRA/TSCA Tracking System Administrative Case Listing
SSTS	Section 7 Tracking Systems
ICIS	Integrated Compliance Information System
PADS	PCB Activity Database System
MLTS	Material Licensing Tracking System
RADINFO	Radiation Information Database
RAATS	RCRA Administrative Action Tracking System
RMP	Risk Management Plans
UIC	Underground Injection Wells Database
DRYCLEANERS	Drycleaners in Missouri Listing
MO RRC	Certified Hazardous Waste Resource Recovery Facilities
NPDES	Permitted Facility Listing
AIRS	Permit Facility Listing
INDIAN RESERV	Indian Reservations
SCRD DRYCLEANERS	State Coalition for Remediation of Drycleaners Listing
2020 COR ACTION	2020 Corrective Action Program List
PRP	Potentially Responsible Parties
EPA WATCH LIST	EPA WATCH LIST
LEAD SMELTERS	Lead Smelter Sites
US AIRS	Aerometric Information Retrieval System Facility Subsystem
COAL ASH EPA	Coal Combustion Residues Surface Impoundments List
COAL ASH DOE	Steam-Electric Plant Operation Data
Financial Assurance	Financial Assurance Information Listing
MINES	Industrial Mineral Mines Database
PCB TRANSFORMER	PCB Transformer Registration Database
COAL ASH	Coal Ash Disposal Sites
US FIN ASSUR	Financial Assurance Information

EDR RECOVERED GOVERNMENT ARCHIVES

Exclusive Recovered Govt. Archives

RGA HWS	Recovered Government Archive State Hazardous Waste Facilities List
RGA LF	Recovered Government Archive Solid Waste Facilities List
RGA LUST	Recovered Government Archive Leaking Underground Storage Tank

SURROUNDING SITES: SEARCH RESULTS

Surrounding sites were identified in the following databases.

Elevations have been determined from the USGS Digital Elevation Model and should be evaluated on a relative (not an absolute) basis. Relative elevation information between sites of close proximity should be field verified. Sites with an elevation equal to or higher than the target property have been differentiated below from sites with an elevation lower than the target property.
Page numbers and map identification numbers refer to the EDR Radius Map report where detailed data on individual sites can be reviewed.

Sites listed in ***bold italics*** are in multiple databases.

Unmappable (orphan) sites are not considered in the foregoing analysis.

EXECUTIVE SUMMARY

STANDARD ENVIRONMENTAL RECORDS

Federal CERCLIS NFRAP site List

CERC-NFRAP: Archived sites are sites that have been removed and archived from the inventory of CERCLIS sites. Archived status indicates that, to the best of EPA's knowledge, assessment at a site has been completed and that EPA has determined no further steps will be taken to list this site on the National Priorities List (NPL), unless information indicates this decision was not appropriate or other considerations require a recommendation for listing at a later time. This decision does not necessarily mean that there is no hazard associated with a given site; it only means that, based upon available information, the location is not judged to be a potential NPL site.

A review of the CERC-NFRAP list, as provided by EDR, and dated 10/25/2013 has revealed that there are 3 CERC-NFRAP sites within approximately 0.5 miles of the target property.

Equal/Higher Elevation	Address	Direction / Distance	Map ID	Page
AUTOMATED GASKET CORP	***333 SANTE AVE***	***NNW 1/4 - 1/2 (0.261 mi.)***	***I33***	***89***
HOLMES CHEMICAL	406 HOLMES	NE 1/4 - 1/2 (0.459 mi.)	49	166

Lower Elevation	Address	Direction / Distance	Map ID	Page
VON HOFFMAN PRESS INC	1000 CAMERA AVE	SE 1/4 - 1/2 (0.447 mi.)	M47	163

Federal RCRA generators list

RCRA-SQG: RCRAInfo is EPA's comprehensive information system, providing access to data supporting the Resource Conservation and Recovery Act (RCRA) of 1976 and the Hazardous and Solid Waste Amendments (HSWA) of 1984. The database includes selective information on sites which generate, transport, store, treat and/or dispose of hazardous waste as defined by the Resource Conservation and Recovery Act (RCRA). Small quantity generators (SQGs) generate between 100 kg and 1,000 kg of hazardous waste per month.

A review of the RCRA-SQG list, as provided by EDR, and dated 06/10/2014 has revealed that there is 1 RCRA-SQG site within approximately 0.25 miles of the target property.

Equal/Higher Elevation	Address	Direction / Distance	Map ID	Page
WEXFORD LABS	***325 LEFFINGWELL***	***N 1/8 - 1/4 (0.198 mi.)***	***H26***	***66***

RCRA-CESQG: RCRAInfo is EPA's comprehensive information system, providing access to data supporting the Resource Conservation and Recovery Act (RCRA) of 1976 and the Hazardous and Solid Waste Amendments (HSWA) of 1984. The database includes selective information on sites which generate, transport, store, treat and/or dispose of hazardous waste as defined by the Resource Conservation and Recovery Act (RCRA). Conditionally exempt small quantity generators (CESQGs) generate less than 100 kg of hazardous waste, or less than 1 kg of acutely hazardous waste per month.

A review of the RCRA-CESQG list, as provided by EDR, and dated 06/10/2014 has revealed that there are 4 RCRA-CESQG sites within approximately 0.25 miles of the target property.

Equal/Higher Elevation	Address	Direction / Distance	Map ID	Page
KIRKWOOD SCHOOL DISTRICT DEPAR	200 THOMAS AVE	W 1/8 - 1/4 (0.191 mi.)	25	63
METROPOLITAN UROLOGICAL SPECIA	10296 BIG BEND RD STE 2	SSE 1/8 - 1/4 (0.248 mi.)	J31	87

Lower Elevation	Address	Direction / Distance	Map ID	Page
FIRST STUDENT INC #20281	544 CLARK AVE	ENE 0 - 1/8 (0.119 mi.)	D12	28

EXECUTIVE SUMMARY

Lower Elevation	Address	Direction / Distance	Map ID	Page
ROCKHILL MECHANICAL CORP	524 CLARK AVE	ENE 1/8 - 1/4 (0.130 mi.)	D15	44

State and tribal leaking storage tank lists

LUST: Leaking Underground Storage Tanks.

A review of the LUST list, as provided by EDR, and dated 06/03/2014 has revealed that there are 15 LUST sites within approximately 0.5 miles of the target property.

Equal/Higher Elevation	Address	Direction / Distance	Map ID	Page
AMOCO OIL CO 15722	***10220 BIG BEND RD***	***SSE 1/4 - 1/2 (0.268 mi.)***	***34***	***90***
Date Of NFA Letter From DNR: 1991-12-18 00:00:00				
COMBS TIRE INC	***10520 BIG BEND***	***SW 1/4 - 1/2 (0.363 mi.)***	***37***	***108***
CONCORDIA LUTHERAN CHURCH	***505 S E KIRKWOOD RD***	***WNW 1/4 - 1/2 (0.378 mi.)***	***39***	***123***
MONROE PROPERTIES LLC	***255 E MONROE AVE***	***NNW 1/4 - 1/2 (0.405 mi.)***	***K40***	***125***
CITY OF KIRKWOOD PUBLIC WORKS	***212 E MONROE AVE***	***NNW 1/4 - 1/2 (0.432 mi.)***	***K44***	***140***
JIFFY LUBE #200	***944 S KIRKWOOD RD***	***SW 1/4 - 1/2 (0.441 mi.)***	***L46***	***157***
Date Of NFA Letter From DNR: 2000-08-11 00:00:00				
SOUTHWESTERN BELL	***250 E MADISON***	***NNW 1/4 - 1/2 (0.459 mi.)***	***48***	***164***
KIRKWOOD DISTRICT GARAGE	***329 S KIRKWOOD RD***	***NW 1/4 - 1/2 (0.484 mi.)***	***51***	***168***

Lower Elevation	Address	Direction / Distance	Map ID	Page
FIRST STUDENT, INC #20281	***544 CLARK AVE***	***ENE 0 - 1/8 (0.119 mi.)***	***D13***	***29***
Date Of NFA Letter From DNR: 1999-05-28 00:00:00				
ROCK HILL MECHANICAL CORP	***524 CLARK AVE***	***ENE 1/8 - 1/4 (0.130 mi.)***	***D14***	***38***
AT&T	***645 LEFFINGWELL***	***ESE 1/8 - 1/4 (0.154 mi.)***	***G20***	***51***
Date Of NFA Letter From DNR: 1999-03-29 00:00:00				
CITY OF CRESTWOOD CITY GARAGE	***510 SESSIONS***	***SSE 1/4 - 1/2 (0.374 mi.)***	***38***	***116***
Date Of NFA Letter From DNR: 2000-02-29 00:00:00				
SIEMENS PETROLEUM - CLOSED	***915 S KIRKWOOD RD***	***WSW 1/4 - 1/2 (0.423 mi.)***	***L42***	***130***
QUIKTRIP	***BIG BEND & HOLMES AVE***	***SE 1/4 - 1/2 (0.424 mi.)***	***M43***	***138***
Date Of NFA Letter From DNR: 1999-08-13 00:00:00				
SINCLAIR RETAIL STATION #24014	***899 S HOLMES***	***SE 1/4 - 1/2 (0.435 mi.)***	***M45***	***144***
Date Of NFA Letter From DNR: 2009-01-27 00:00:00				
Date Of NFA Letter From DNR: 2005-07-11 00:00:00				

State and tribal registered storage tank lists

UST: Underground Storage Tank Information.

A review of the UST list, as provided by EDR, and dated 06/03/2014 has revealed that there are 7 UST sites within approximately 0.25 miles of the target property.

Equal/Higher Elevation	Address	Direction / Distance	Map ID	Page
CITY OF KIRKWOOD GARAGE	345 S FILLMORE	NNW 1/8 - 1/4 (0.244 mi.)	I28	70
OAK HILL CEMETERY	10305 BIG BEND BLVD	SSE 1/8 - 1/4 (0.246 mi.)	J29	84

EXECUTIVE SUMMARY

Lower Elevation	Address	Direction / Distance	Map ID	Page
J E REDINGTON CO	639 LEFFINGWELL	E 0 - 1/8 (0.101 mi.)	B11	21
FIRST STUDENT, INC #20281	***544 CLARK AVE***	***ENE 0 - 1/8 (0.119 mi.)***	***D13***	***29***
ROCK HILL MECHANICAL CORP	***524 CLARK AVE***	***ENE 1/8 - 1/4 (0.130 mi.)***	***D14***	***38***
AT&T	***645 LEFFINGWELL***	***ESE 1/8 - 1/4 (0.154 mi.)***	***G20***	***51***
BILL-KO INC	820 SOUTH FILLMORE	SW 1/8 - 1/4 (0.172 mi.)	F21	57

State and tribal institutional control / engineering control registries

AUL: Sites that have institutional controls.

A review of the AUL list, as provided by EDR, and dated 07/21/2014 has revealed that there is 1 AUL site within approximately 0.5 miles of the target property.

Lower Elevation	Address	Direction / Distance	Map ID	Page
STANDARD MACHINE	***10014 BIG BEND ROAD***	***SE 1/4 - 1/2 (0.472 mi.)***	***M50***	***167***

State and tribal voluntary cleanup sites

VCP: Voluntary Cleanup Program Site Listing.

A review of the VCP list, as provided by EDR, and dated 07/21/2014 has revealed that there are 4 VCP sites within approximately 0.5 miles of the target property.

Equal/Higher Elevation	Address	Direction / Distance	Map ID	Page
ROTO-DIE COMPANY, INC.	***455 EAST CLINTON PLACE***	***NNE 0 - 1/8 (0.098 mi.)***	***C9***	***19***
ART MINT LIMITED (FORMER)	***236 E. MONROE***	***NNW 1/4 - 1/2 (0.415 mi.)***	***K41***	***130***

Lower Elevation	Address	Direction / Distance	Map ID	Page
GREIF BROS CORP	***645 E ELLIOT AVE***	***ENE 1/4 - 1/2 (0.304 mi.)***	***35***	***105***
STANDARD MACHINE	***10014 BIG BEND ROAD***	***SE 1/4 - 1/2 (0.472 mi.)***	***M50***	***167***

ADDITIONAL ENVIRONMENTAL RECORDS

Other Ascertainable Records

RCRA NonGen / NLR: RCRAInfo is EPA's comprehensive information system, providing access to data supporting the Resource Conservation and Recovery Act (RCRA) of 1976 and the Hazardous and Solid Waste Amendments (HSWA) of 1984. The database includes selective information on sites which generate, transport, store, treat and/or dispose of hazardous waste as defined by the Resource Conservation and Recovery Act (RCRA). Non-Generators do not presently generate hazardous waste.

A review of the RCRA NonGen / NLR list, as provided by EDR, and dated 06/10/2014 has revealed that there are 12 RCRA NonGen / NLR sites within approximately 0.25 miles of the target property.

EXECUTIVE SUMMARY

Equal/Higher Elevation	Address	Direction / Distance	Map ID	Page
COMPUTER TRADE	448 E CLINTON PL	NNE 0 - 1/8 (0.091 mi.)	C7	15
RACO CAR WASH SYSTEMS	455 E CLINTON PL	NNE 0 - 1/8 (0.098 mi.)	C10	20
ARROW BOX CO	***360 LEFFINGWELL***	***N 1/8 - 1/4 (0.132 mi.)***	***E16***	***46***
ROCKEL METAL FABRICATION CO	***800 S FILLMORE AVE***	***SW 1/8 - 1/4 (0.144 mi.)***	***F17***	***47***
COMPUTER TRADE	333 LEFFINGWELL STE 109	N 1/8 - 1/4 (0.184 mi.)	E22	61
KIRKWOOD PUBLIC WORKS CITY OF	345 S FILLMORE	NNW 1/8 - 1/4 (0.244 mi.)	I27	69
OAK HILL CEMETERY	10305 BIG BEND BLVD	SSE 1/8 - 1/4 (0.246 mi.)	J30	86

Lower Elevation	Address	Direction / Distance	Map ID	Page
SENORET CHEMICAL CO INC	***566 LEFFINGWELL AVE***	***ENE 0 - 1/8 (0.039 mi.)***	***4***	***10***
LEDERLE MACHINE CO	438 E CLINTON	NNE 0 - 1/8 (0.081 mi.)	C6	14
SENORET CHEMICAL COMPANY INC	631 LEFFINGWELL	E 0 - 1/8 (0.096 mi.)	B8	18
WAGNER ENGRAVING COMPANY	***500 CLARK AVE***	***ENE 1/8 - 1/4 (0.148 mi.)***	***18***	***49***
M J STRUCKEL	645 LEFFINGWELL	ESE 1/8 - 1/4 (0.154 mi.)	G19	50

SMARS: SMARS currently houses information for Superfund, Federal Facility, Brownfields Voluntary Cleanup Program and Missouri?s other state response programs.

A review of the SMARS list, as provided by EDR, and dated 07/21/2014 has revealed that there are 4 SMARS sites within approximately 0.5 miles of the target property.

Equal/Higher Elevation	Address	Direction / Distance	Map ID	Page
ROTO-DIE COMPANY, INC.	***455 EAST CLINTON PLACE***	***NNE 0 - 1/8 (0.098 mi.)***	***C9***	***19***
ART MINT LIMITED (FORMER)	***236 E. MONROE***	***NNW 1/4 - 1/2 (0.415 mi.)***	***K41***	***130***

Lower Elevation	Address	Direction / Distance	Map ID	Page
GREIF BROS CORP	***645 E ELLIOT AVE***	***ENE 1/4 - 1/2 (0.304 mi.)***	***35***	***105***
STANDARD MACHINE	***10014 BIG BEND ROAD***	***SE 1/4 - 1/2 (0.472 mi.)***	***M50***	***167***

EDR HIGH RISK HISTORICAL RECORDS

EDR Exclusive Records

EDR MGP: The EDR Proprietary Manufactured Gas Plant Database includes records of coal gas plants (manufactured gas plants) compiled by EDR's researchers. Manufactured gas sites were used in the United States from the 1800's to 1950's to produce a gas that could be distributed and used as fuel. These plants used whale oil, rosin, coal, or a mixture of coal, oil, and water that also produced a significant amount of waste. Many of the byproducts of the gas production, such as coal tar (oily waste containing volatile and non-volatile chemicals), sludges, oils and other compounds are potentially hazardous to human health and the environment. The byproduct from this process was frequently disposed of directly at the plant site and can remain or spread slowly, serving as a continuous source of soil and groundwater contamination.

A review of the EDR MGP list, as provided by EDR, has revealed that there is 1 EDR MGP site within approximately 1 mile of the target property.

Equal/Higher Elevation	Address	Direction / Distance	Map ID	Page
ST. LOUIS FMGP #14	CLARK AVE BETWEEN E MON	NNE 1/4 - 1/2 (0.355 mi.)	36	108

EXECUTIVE SUMMARY

EDR US Hist Auto Stat: EDR has searched selected national collections of business directories and has collected listings of potential gas station/filling station/service station sites that were available to EDR researchers. EDR's review was limited to those categories of sources that might, in EDR's opinion, include gas station/filling station/service station establishments. The categories reviewed included, but were not limited to gas, gas station, gasoline station, filling station, auto, automobile repair, auto service station, service station, etc. This database falls within a category of information EDR classifies as "High Risk Historical Records", or HRHR. EDR's HRHR effort presents unique and sometimes proprietary data about past sites and operations that typically create environmental concerns, but may not show up in current government records searches.

A review of the EDR US Hist Auto Stat list, as provided by EDR, has revealed that there are 3 EDR US Hist Auto Stat sites within approximately 0.25 miles of the target property.

Equal/Higher Elevation	Address	Direction / Distance	Map ID	Page
Not reported	333 LEFFINGWELL AVE	N 1/8 - 1/4 (0.184 mi.)	E24	63
PARKER S CARBURETOR SERVICE	307 N LEFFINGWELL AVE	N 1/8 - 1/4 (0.248 mi.)	H32	88

Lower Elevation	Address	Direction / Distance	Map ID	Page
WASSON SERVICE STATION	600 N LEFFINGWELL AVE	E 0 - 1/8 (0.079 mi.)	B5	14

EDR US Hist Cleaners: EDR has searched selected national collections of business directories and has collected listings of potential dry cleaner sites that were available to EDR researchers. EDR's review was limited to those categories of sources that might, in EDR's opinion, include dry cleaning establishments. The categories reviewed included, but were not limited to dry cleaners, cleaners, laundry, laundromat, cleaning/laundry, wash & dry etc. This database falls within a category of information EDR classifies as "High Risk Historical Records", or HRHR. EDR's HRHR effort presents unique and sometimes proprietary data about past sites and operations that typically create environmental concerns, but may not show up in current government records searches.

A review of the EDR US Hist Cleaners list, as provided by EDR, has revealed that there is 1 EDR US Hist Cleaners site within approximately 0.25 miles of the target property.

Equal/Higher Elevation	Address	Direction / Distance	Map ID	Page
Not reported	333 LEFFINGWELL AVE	N 1/8 - 1/4 (0.184 mi.)	E23	62

EXECUTIVE SUMMARY

Due to poor or inadequate address information, the following sites were not mapped. Count: 2 records.

Site Name	Database(s)
MERCURY-GEYER ROAD	CERCLIS
BRIDGETON LANDFILL, L.L.C.	SWF/LF, HIST LF, Financial Assurance

OVERVIEW MAP - 4122078.2S

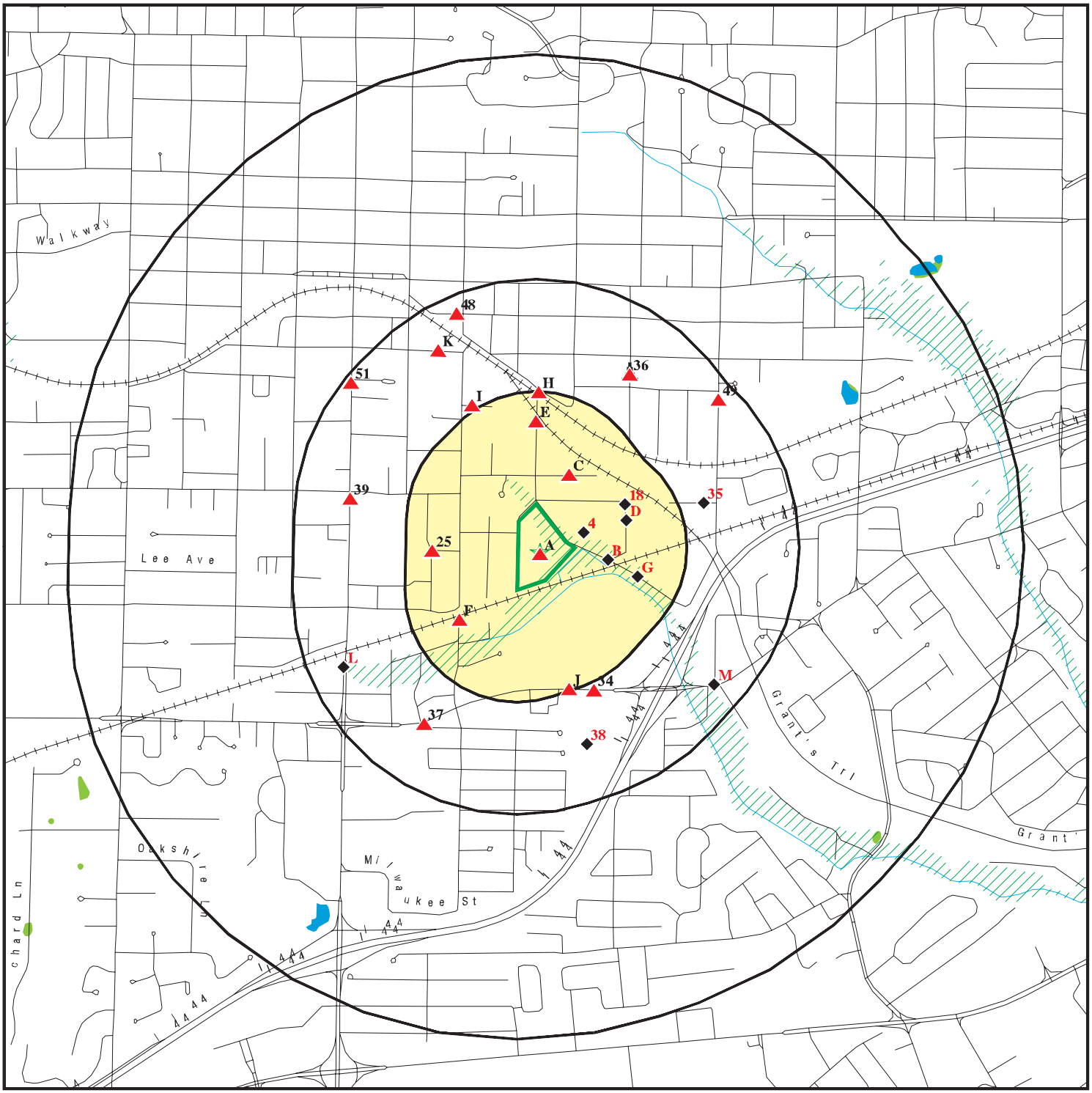

Target Property

Sites at elevations higher than or equal to the target property

Sites at elevations lower than the target property

Manufactured Gas Plants

National Priority List Sites

Dept. Defense Sites

0 1/4 1/2 1 Miles

Indian Reservations BIA

Oil & Gas pipelines from USGS

100-year flood zone

500-year flood zone

National Wetland Inventory

This report includes Interactive Map Layers to display and/or hide map information. The legend includes only those icons for the default map view.

SITE NAME: A-Mrazek Moving and Storage	CLIENT: Geotechnology
ADDRESS: 545 Leffingwell Avenue Saint Louis MO 63122	CONTACT: Stephanie Kline INQUIRY #: 4122078.2s
LAT/LONG: 38.5722 / 90.3987	DATE: October 31, 2014 10:43 am

Copyright © 2014 EDR, Inc. © 2010 Tele Atlas Rel. 07/2009.

DETAIL MAP - 4122078.2S

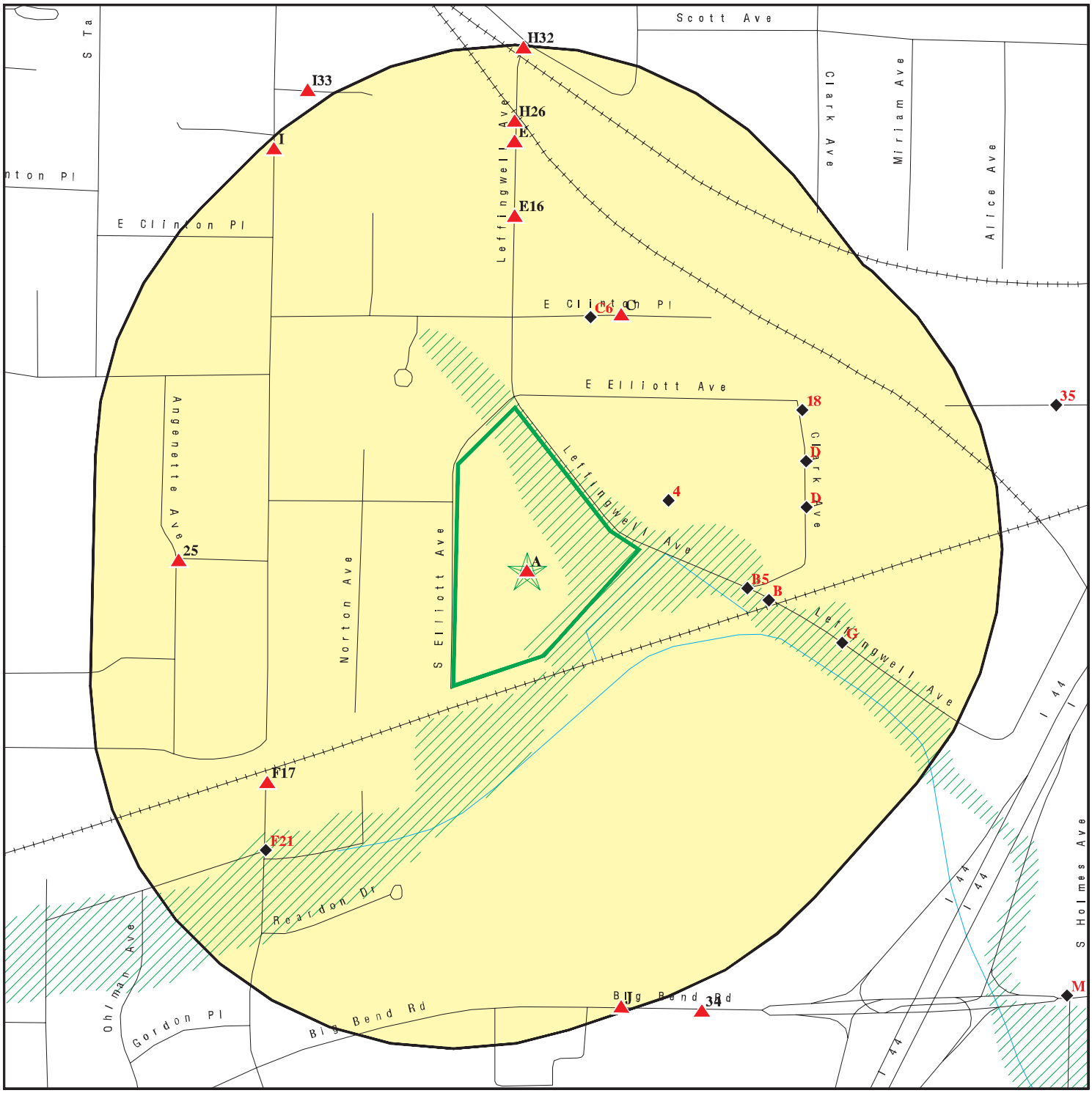

Target Property

Sites at elevations higher than or equal to the target property

Sites at elevations lower than the target property

Manufactured Gas Plants

Sensitive Receptors

National Priority List Sites

Dept. Defense Sites

0 1/16 1/8 1/4 Miles

Indian Reservations BIA

Oil & Gas pipelines from USGS

100-year flood zone

500-year flood zone

This report includes Interactive Map Layers to display and/or hide map information. The legend includes only those icons for the default map view.

SITE NAME: A-Mrazek Moving and Storage	CLIENT: Geotechnology
ADDRESS: 545 Leffingwell Avenue	CONTACT: Stephanie Kline
Saint Louis MO 63122	INQUIRY #: 4122078.2s
LAT/LONG: 38.5722 / 90.3987	DATE: October 31, 2014 10:44 am

Copyright © 2014 EDR, Inc. © 2010 Tele Atlas Rel. 07/2009.

MAP FINDINGS SUMMARY

Database	Search Distance (Miles)	Target Property	< 1/8	1/8 - 1/4	1/4 - 1/2	1/2 - 1	> 1	Total Plotted
STANDARD ENVIRONMENTAL RECORDS								
Federal NPL site list								
NPL	1.000		0	0	0	0	NR	0
Proposed NPL	1.000		0	0	0	0	NR	0
NPL LIENS	TP		NR	NR	NR	NR	NR	0
Federal Delisted NPL site list								
Delisted NPL	1.000		0	0	0	0	NR	0
Federal CERCLIS list								
CERCLIS	0.500		0	0	0	NR	NR	0
FEDERAL FACILITY	0.500		0	0	0	NR	NR	0
Federal CERCLIS NFRAP site List								
CERC-NFRAP	0.500		0	0	3	NR	NR	3
Federal RCRA CORRACTS facilities list								
CORRACTS	1.000		0	0	0	0	NR	0
Federal RCRA non-CORRACTS TSD facilities list								
RCRA-TSDF	0.500		0	0	0	NR	NR	0
Federal RCRA generators list								
RCRA-LQG	0.250		0	0	NR	NR	NR	0
RCRA-SQG	0.250		0	1	NR	NR	NR	1
RCRA-CESQG	0.250		1	3	NR	NR	NR	4
Federal institutional controls / engineering controls registries								
US ENG CONTROLS	0.500		0	0	0	NR	NR	0
US INST CONTROL	0.500		0	0	0	NR	NR	0
LUCIS	0.500		0	0	0	NR	NR	0
Federal ERNS list								
ERNS	TP		NR	NR	NR	NR	NR	0
State- and tribal - equivalent CERCLIS								
SHWS	1.000		0	0	0	0	NR	0
State and tribal landfill and/or solid waste disposal site lists								
SWF/LF	0.500		0	0	0	NR	NR	0
State and tribal leaking storage tank lists								
LUST	0.500		1	2	12	NR	NR	15
LAST	0.500		0	0	0	NR	NR	0
INDIAN LUST	0.500		0	0	0	NR	NR	0
State and tribal registered storage tank lists								
UST	0.250	1	2	5	NR	NR	NR	8

MAP FINDINGS SUMMARY

Database	Search Distance (Miles)	Target Property	< 1/8	1/8 - 1/4	1/4 - 1/2	1/2 - 1	> 1	Total Plotted
AST	0.250		0	0	NR	NR	NR	0
INDIAN UST	0.250		0	0	NR	NR	NR	0
FEMA UST	0.250		0	0	NR	NR	NR	0
State and tribal institutional control / engineering control registries								
AUL	0.500		0	0	1	NR	NR	1
State and tribal voluntary cleanup sites								
VCP	0.500		1	0	3	NR	NR	4
INDIAN VCP	0.500		0	0	0	NR	NR	0
State and tribal Brownfields sites								
BROWNFIELDS	0.500		0	0	0	NR	NR	0
ADDITIONAL ENVIRONMENTAL RECORDS								
Local Brownfield lists								
US BROWNFIELDS	0.500		0	0	0	NR	NR	0
Local Lists of Landfill / Solid Waste Disposal Sites								
DEBRIS REGION 9	0.500		0	0	0	NR	NR	0
ODI	0.500		0	0	0	NR	NR	0
HIST LF	0.500		0	0	0	NR	NR	0
SWRCY	0.500		0	0	0	NR	NR	0
INDIAN ODI	0.500		0	0	0	NR	NR	0
Local Lists of Hazardous waste / Contaminated Sites								
US CDL	TP		NR	NR	NR	NR	NR	0
DEL SHWS	1.000		0	0	0	0	NR	0
CDL	TP		NR	NR	NR	NR	NR	0
US HIST CDL	TP		NR	NR	NR	NR	NR	0
Local Land Records								
LIENS 2	TP		NR	NR	NR	NR	NR	0
Records of Emergency Release Reports								
HMIRS	TP		NR	NR	NR	NR	NR	0
SPILLS	TP		NR	NR	NR	NR	NR	0
SPILLS 90	TP		NR	NR	NR	NR	NR	0
Other Ascertainable Records								
RCRA NonGen / NLR	0.250	1	5	7	NR	NR	NR	13
DOT OPS	TP		NR	NR	NR	NR	NR	0
DOD	1.000		0	0	0	0	NR	0
FUDS	1.000		0	0	0	0	NR	0
CONSENT	1.000		0	0	0	0	NR	0
ROD	1.000		0	0	0	0	NR	0

MAP FINDINGS SUMMARY

Database	Search Distance (Miles)	Target Property	< 1/8	1/8 - 1/4	1/4 - 1/2	1/2 - 1	> 1	Total Plotted
UMTRA	0.500		0	0	0	NR	NR	0
US MINES	0.250		0	0	NR	NR	NR	0
TRIS	TP		NR	NR	NR	NR	NR	0
TSCA	TP		NR	NR	NR	NR	NR	0
FTTS	TP		NR	NR	NR	NR	NR	0
HIST FTTS	TP		NR	NR	NR	NR	NR	0
SSTS	TP		NR	NR	NR	NR	NR	0
ICIS	TP		NR	NR	NR	NR	NR	0
PADS	TP		NR	NR	NR	NR	NR	0
MLTS	TP		NR	NR	NR	NR	NR	0
RADINFO	TP		NR	NR	NR	NR	NR	0
FINDS	TP	1	NR	NR	NR	NR	NR	1
RAATS	TP		NR	NR	NR	NR	NR	0
RMP	TP		NR	NR	NR	NR	NR	0
UIC	TP		NR	NR	NR	NR	NR	0
DRYCLEANERS	0.250		0	0	NR	NR	NR	0
MO RRC	TP		NR	NR	NR	NR	NR	0
NPDES	TP		NR	NR	NR	NR	NR	0
AIRS	TP		NR	NR	NR	NR	NR	0
INDIAN RESERV	1.000		0	0	0	0	NR	0
SCRD DRYCLEANERS	0.500		0	0	0	NR	NR	0
2020 COR ACTION	0.250		0	0	NR	NR	NR	0
SMARS	0.500		1	0	3	NR	NR	4
PRP	TP		NR	NR	NR	NR	NR	0
EPA WATCH LIST	TP		NR	NR	NR	NR	NR	0
LEAD SMELTERS	TP		NR	NR	NR	NR	NR	0
US AIRS	TP		NR	NR	NR	NR	NR	0
COAL ASH EPA	0.500		0	0	0	NR	NR	0
COAL ASH DOE	TP		NR	NR	NR	NR	NR	0
Financial Assurance	TP		NR	NR	NR	NR	NR	0
MINES	0.250		0	0	NR	NR	NR	0
PCB TRANSFORMER	TP		NR	NR	NR	NR	NR	0
COAL ASH	0.500		0	0	0	NR	NR	0
US FIN ASSUR	TP		NR	NR	NR	NR	NR	0
EDR HIGH RISK HISTORICAL RECORDS								
EDR Exclusive Records								
EDR MGP	1.000		0	0	1	0	NR	1
EDR US Hist Auto Stat	0.250		1	2	NR	NR	NR	3
EDR US Hist Cleaners	0.250		0	1	NR	NR	NR	1
EDR RECOVERED GOVERNMENT ARCHIVES								
Exclusive Recovered Govt. Archives								
RGA HWS	TP		NR	NR	NR	NR	NR	0
RGA LF	TP		NR	NR	NR	NR	NR	0
RGA LUST	TP		NR	NR	NR	NR	NR	0

NOTES:

TP = Target Property

NR = Not Requested at this Search Distance

Sites may be listed in more than one database

A1 Target Property | **MRAZEK VAN & STORAGE** | **FINDS** | **1007137346**
545 LEFFINGWELL | **N/A**
ST LOUIS, MO 63122

Site 1 of 3 in cluster A

Actual: 603 ft.

FINDS:

Registry ID: 110015854431

Environmental Interest/Information System

The MO-DNR (Missouri Department of Natural Resources) program involves a Resource Assessment and Monitoring Program, biological criteria development, monitoring of targeted sites to determine compliance with the designated use of aquatic life protection in the standards, monitoring for 303(3) purposes, and the development of a stream classification framework.

RCRAInfo is a national information system that supports the Resource Conservation and Recovery Act (RCRA) program through the tracking of events and activities related to facilities that generate, transport, and treat, store, or dispose of hazardous waste. RCRAInfo allows RCRA program staff to track the notification, permit, compliance, and corrective action activities required under RCRA.

A2 Target Property | **MRAZEK MOVING SYSTEMS** | **UST** | **1000443116**
545 LEFFINGWELL | **N/A**
KIRKWOOD, MO 63122

Site 2 of 3 in cluster A

Actual: 603 ft.

UST:

Facility ID:	ST0004027
Region:	SL
Easting:	726621.510
Northing:	4272473.75
Owner Of Geospatial Data:	Hazardous Waste Program
Geospatial Data Collected By:	VANCE, S
Date GIS Data Collected:	08/27/2013
Lat/Long:	38.5774 / -90.4244
Lat/Long (dms):	Not reported

Tanks:

Owner:

Owner ID:	OW02117
Owner Name:	EARL WALKER
Owner Address:	545 LEFFINGWELL
Owner City,St,Zip:	KIRKWOOD, MO 63122
Owner County Code:	Not reported
Owner Phone:	8224200
Mail Was Not Deliverable:	No
Is Owner Active?:	No
Date Registration Received:	Not reported
Date Record Added:	1995-06-30 00:00:00
Date Record Edited:	Not reported
Name of Person Editing Record:	Not reported

Tank ID: 1

MRAZEK MOVING SYSTEMS (Continued) **1000443116**

Tank Double Wall:	0
Tank Type:	Below Ground
Tank Status:	**Removed**
Meet 98 Update Requirements:	No
Date Tank Installed:	01/01/1968
Tank Material:	Not reported
Code for Tank Material Manufacturer:	Not reported
Code for Tank Installer:	Not reported
Other Type Of Tank Material:	Not reported
Tank Internal Protection:	No
Other Tank Internal Protection:	Not reported
Tank Internal Protection Date:	Not reported
Tank External Protection:	Unknown
Other Type Tank Extrn Protec:	Not reported
Tank External Protec Date:	Not reported
Date Tank Last Used:	04/01/1986
Date Tank Permanently Closed/ Removed:	Not reported
Dt Tk Exp Brought InUse/Internal Tracking:	Not reported
Tank Fees Waived:	No
Expedite Closure On Tank?:	No
Responsible Person Expediting Closure:	Not reported
Temporary Status Verified Date:	Not reported
Admin Fee 585:	Not reported
Date Administratively Closed:	Not reported
Date Record Added:	06/30/1995
Date Record Edited:	06/24/2013
Person Adding/Editing Record:	HESS, JEREMY
Date Of NFA Letter:	Not reported
Is Tank Used For Emergency Generator:	No
Date Closure Notice Received:	10/23/1990
Date Of Aprroval Letter:	1990-11-02 00:00:00
Firm Closing Tank:	WEFELMEYER CONSTRUCTION
Date Closure Report Received:	Not reported
Registration End Date:	Not reported
LockOut Flag:	No
Comments:	Not reported

Tank Compartment:

Tanks Use:	False
Compartment No:	1
Tank Compartment PK:	9704
Tank PK:	9704
Case Number:	Not reported
Compartment Status:	Removed
Compartment Temp Verified Dt:	Not reported
Capacity:	10000
Substance:	Diesel
Substance Other:	Not reported
Hazardous Substance:	Not reported
Mixture:	False
Date of Last Use:	1986-04-01 00:00:00
Pipe Installation Date:	Not reported
Pipe System:	Not reported
Pipe Material:	0
Pipe Material Other:	Not reported
Pipe Protection:	Not reported
Pipe Protection Date:	Not reported
Pipe Double Wall:	0

MRAZEK MOVING SYSTEMS (Continued) **1000443116**

Spill Protection: False

Tank Aug 2011:

Facility Id:	ST0004027
Tank Id:	1
Site Usage:	Not reported
Risk Type:	Not reported
Soil Type:	Not reported
GW Flow:	Not reported
Offsite Impact:	Not reported
Free Product:	Not reported
Drinking Water:	Not reported
Closed Under:	Not reported
No Drinking Wells:	No
No Buildings:	No
Vapor Barrier:	0
St Louis Mo:	No
Special Well Area:	No
Surface Cap:	No
No Excavation:	No

A3 Target Property **MRAZEK VAN & STORAGE** **RCRA NonGen / NLR** **1007104133**
545 LEFFINGWELL **MOD000300970**
ST LOUIS, MO 63122

Site 3 of 3 in cluster A

Actual: 603 ft.

RCRA NonGen / NLR:

Date form received by agency:	08/26/1993
Facility name:	MRAZEK VAN & STORAGE
Facility address:	545 LEFFINGWELL ST LOUIS, MO 631226454
EPA ID:	MOD000300970
Mailing address:	LEFFINGWELL ST LOUIS, MO 631226454
Contact:	Not reported
Contact address:	Not reported Not reported
Contact country:	Not reported
Contact telephone:	Not reported
Contact email:	Not reported
EPA Region:	07
Classification:	Non-Generator
Description:	Handler: Non-Generators do not presently generate hazardous waste

Handler Activities Summary:

U.S. importer of hazardous waste:	No
Mixed waste (haz. and radioactive):	No
Recycler of hazardous waste:	No
Transporter of hazardous waste:	No
Treater, storer or disposer of HW:	No
Underground injection activity:	No
On-site burner exemption:	No
Furnace exemption:	No
Used oil fuel burner:	No
Used oil processor:	No

MRAZEK VAN & STORAGE (Continued) **1007104133**

User oil refiner: No
Used oil fuel marketer to burner: No
Used oil Specification marketer: No
Used oil transfer facility: No
Used oil transporter: No

Violation Status: No violations found

4
ENE
< 1/8
0.039 mi.
208 ft.

SENORET CHEMICAL CO INC **RCRA NonGen / NLR** **1001817732**
566 LEFFINGWELL AVE **FTTS** **MOR000036798**
ST LOUIS, MO 63122 **HIST FTTS**

Relative:
Lower

Actual:
582 ft.

RCRA NonGen / NLR:
Date form received by agency: 11/26/2012
Facility name: SENORET CHEMICAL CO INC
Facility address: 566 LEFFINGWELL AVE
ST LOUIS, MO 63122-6453
EPA ID: MOR000036798
Mailing address: 566 LEFFINGWELL
ST LOUIS, MO 63122
Contact: BRET AUGUSTUS
Contact address: 566 LEFFINGWELL
ST LOUIS, MO 63122
Contact country: US
Contact telephone: (314) 966-2394
Contact email: Not reported
EPA Region: 07
Land type: Private
Classification: Non-Generator
Description: Handler: Non-Generators do not presently generate hazardous waste

Owner/Operator Summary:
Owner/operator name: SENORET
Owner/operator address: 566 LEFFINGWELL
ST LOUIS, MO 63122
Owner/operator country: US
Owner/operator telephone: (314) 966-2394
Legal status: Private
Owner/Operator Type: Owner
Owner/Op start date: 11/12/1999
Owner/Op end date: Not reported

Owner/operator name: SENORET
Owner/operator address: 566 LEFFINGWELL
ST LOUIS, MO 63122
Owner/operator country: US
Owner/operator telephone: (314) 966-2394
Legal status: Private
Owner/Operator Type: Operator
Owner/Op start date: 11/12/1999
Owner/Op end date: Not reported

Handler Activities Summary:
U.S. importer of hazardous waste: No
Mixed waste (haz. and radioactive): No
Recycler of hazardous waste: No

SENORET CHEMICAL CO INC (Continued) **1001817732**

Transporter of hazardous waste: No
Treater, storer or disposer of HW: No
Underground injection activity: No
On-site burner exemption: No
Furnace exemption: No
Used oil fuel burner: No
Used oil processor: No
User oil refiner: No
Used oil fuel marketer to burner: No
Used oil Specification marketer: No
Used oil transfer facility: No
Used oil transporter: No

Historical Generators:
Date form received by agency: 05/06/2005
Site name: SENORET CHEMICAL CO
Classification: Small Quantity Generator

Date form received by agency: 05/06/2005
Site name: SENORET CHEMICAL CO INC
Classification: Not a generator, verified

Date form received by agency: 11/12/1999
Site name: SENORET CHEMICAL CO
Classification: Small Quantity Generator

Date form received by agency: 07/10/1997
Site name: SENORET CHEMICAL CO INC
Classification: Not a generator, verified

Facility Has Received Notices of Violations:
Regulation violated: Not reported
Area of violation: State Statute or Regulation
Date violation determined: 05/13/2010
Date achieved compliance: 08/02/2010
Violation lead agency: State
Enforcement action: Not reported
Enforcement action date: 06/11/2010
Enf. disposition status: Not reported
Enf. disp. status date: Not reported
Enforcement lead agency: State
Proposed penalty amount: Not reported
Final penalty amount: Not reported
Paid penalty amount: Not reported

Regulation violated: Not reported
Area of violation: Used Oil - Generators
Date violation determined: 05/13/2010
Date achieved compliance: 08/02/2010
Violation lead agency: State
Enforcement action: Not reported
Enforcement action date: 06/11/2010
Enf. disposition status: Not reported
Enf. disp. status date: Not reported
Enforcement lead agency: State
Proposed penalty amount: Not reported

SENORET CHEMICAL CO INC (Continued) **1001817732**

Final penalty amount: Not reported
Paid penalty amount: Not reported

Regulation violated: Not reported
Area of violation: Generators - Records/Reporting
Date violation determined: 05/13/2010
Date achieved compliance: 08/02/2010
Violation lead agency: State
Enforcement action: Not reported
Enforcement action date: 06/11/2010
Enf. disposition status: Not reported
Enf. disp. status date: Not reported
Enforcement lead agency: State
Proposed penalty amount: Not reported
Final penalty amount: Not reported
Paid penalty amount: Not reported

Regulation violated: Not reported
Area of violation: Generators - General
Date violation determined: 05/13/2010
Date achieved compliance: 08/02/2010
Violation lead agency: State
Enforcement action: Not reported
Enforcement action date: 06/11/2010
Enf. disposition status: Not reported
Enf. disp. status date: Not reported
Enforcement lead agency: State
Proposed penalty amount: Not reported
Final penalty amount: Not reported
Paid penalty amount: Not reported

Regulation violated: Not reported
Area of violation: Generators - Pre-transport
Date violation determined: 05/13/2010
Date achieved compliance: 08/02/2010
Violation lead agency: State
Enforcement action: Not reported
Enforcement action date: 06/11/2010
Enf. disposition status: Not reported
Enf. disp. status date: Not reported
Enforcement lead agency: State
Proposed penalty amount: Not reported
Final penalty amount: Not reported
Paid penalty amount: Not reported

Regulation violated: Not reported
Area of violation: Generators - General
Date violation determined: 09/04/1996
Date achieved compliance: 11/20/1996
Violation lead agency: State
Enforcement action: WRITTEN INFORMAL
Enforcement action date: 10/07/1996
Enf. disposition status: Not reported
Enf. disp. status date: Not reported
Enforcement lead agency: State
Proposed penalty amount: Not reported
Final penalty amount: Not reported

SENORET CHEMICAL CO INC (Continued) **1001817732**

Paid penalty amount: Not reported

Evaluation Action Summary:

Evaluation date: 05/13/2010
Evaluation: COMPLIANCE EVALUATION INSPECTION ON-SITE
Area of violation: State Statute or Regulation
Date achieved compliance: 08/02/2010
Evaluation lead agency: State

Evaluation date: 05/13/2010
Evaluation: COMPLIANCE EVALUATION INSPECTION ON-SITE
Area of violation: Generators - Records/Reporting
Date achieved compliance: 08/02/2010
Evaluation lead agency: State

Evaluation date: 05/13/2010
Evaluation: COMPLIANCE EVALUATION INSPECTION ON-SITE
Area of violation: Generators - General
Date achieved compliance: 08/02/2010
Evaluation lead agency: State

Evaluation date: 05/13/2010
Evaluation: COMPLIANCE EVALUATION INSPECTION ON-SITE
Area of violation: Used Oil - Generators
Date achieved compliance: 08/02/2010
Evaluation lead agency: State

Evaluation date: 05/13/2010
Evaluation: COMPLIANCE EVALUATION INSPECTION ON-SITE
Area of violation: Generators - Pre-transport
Date achieved compliance: 08/02/2010
Evaluation lead agency: State

Evaluation date: 09/04/1998
Evaluation: COMPLIANCE EVALUATION INSPECTION ON-SITE
Area of violation: Not reported
Date achieved compliance: Not reported
Evaluation lead agency: State

Evaluation date: 09/04/1996
Evaluation: COMPLIANCE EVALUATION INSPECTION ON-SITE
Area of violation: Generators - General
Date achieved compliance: 11/20/1996
Evaluation lead agency: State

FTTS INSP:

Inspection Number: 19950601F2895 1
Region: 07
Inspection Date: 06/01/95
Inspector: WELCH
Violation occurred: No
Investigation Type: Specific Product Review
Investigation Reason: For Cause, Stop Sale, Use, or Removal Order
Legislation Code: FIFRA
Facility Function: Producer

SENORET CHEMICAL CO INC (Continued) **1001817732**

HIST FTTS INSP:

Inspection Number:	19950601F2895 1
Region:	07
Inspection Date:	Not reported
Inspector:	WELCH
Violation occurred:	No
Investigation Type:	Specific Product Review
Investigation Reason:	For Cause, Stop Sale, Use, or Removal Order
Legislation Code:	FIFRA
Facility Function:	Producer

B5
East
< 1/8
0.079 mi.
419 ft.

WASSON SERVICE STATION **EDR US Hist Auto Stat** **1009010950**
600 N LEFFINGWELL AVE **N/A**
ST LOUIS, MO

Site 1 of 3 in cluster B

Relative:
Lower

Actual:
581 ft.

EDR Historical Auto Stations:

Name:	WASSON SERVICE STATION
Year:	1939
Type:	GASOLINE AND OIL SERVICE STATIONS
Name:	WASSON SERVICE STATION
Year:	1939
Type:	GASOLINE AND OIL SERVICE STATIONS

C6
NNE
< 1/8
0.081 mi.
430 ft.

LEDERLE MACHINE CO **RCRA NonGen / NLR** **1000980453**
438 E CLINTON **MO0000968644**
KIRKWOOD, MO 63122

Site 1 of 4 in cluster C

Relative:
Lower

Actual:
601 ft.

RCRA NonGen / NLR:

Date form received by agency:	03/10/1999
Facility name:	LEDERLE MACHINE CO
Facility address:	438 E CLINTON KIRKWOOD, MO 63122
EPA ID:	MO0000968644
Mailing address:	E CLINTON PO BOX 3814 KIRKWOOD, MO 63122
Contact:	GARY DAVIS
Contact address:	438 E CLINTON PO BOX 3814 KIRKWOOD, MO 63122
Contact country:	US
Contact telephone:	(314) 821-5313
Contact email:	Not reported
EPA Region:	07
Classification:	Non-Generator
Description:	Handler: Non-Generators do not presently generate hazardous waste

Owner/Operator Summary:

Owner/operator name:	DEBORAH ANN LEDERLE
Owner/operator address:	438 E CLINTON PLACE KIRKWOOD, MO 63122

LEDERLE MACHINE CO (Continued) **1000980453**

Owner/operator country: Not reported
Owner/operator telephone: (314) 821-5313
Legal status: Private
Owner/Operator Type: Owner
Owner/Op start date: 01/01/0001
Owner/Op end date: Not reported

Handler Activities Summary:
U.S. importer of hazardous waste: No
Mixed waste (haz. and radioactive): No
Recycler of hazardous waste: No
Transporter of hazardous waste: No
Treater, storer or disposer of HW: No
Underground injection activity: No
On-site burner exemption: No
Furnace exemption: No
Used oil fuel burner: No
Used oil processor: No
User oil refiner: No
Used oil fuel marketer to burner: No
Used oil Specification marketer: No
Used oil transfer facility: No
Used oil transporter: No

Historical Generators:
Date form received by agency: 01/30/1996
Site name: LEDERLE MACHINE CO
Classification: Small Quantity Generator

Violation Status: No violations found

C7
NNE
< 1/8
0.091 mi.
479 ft.

COMPUTER TRADE **RCRA NonGen / NLR** **1015744486**
448 E CLINTON PL **MOR000036178**
ST LOUIS, MO 63122

Site 2 of 4 in cluster C

Relative:
Higher

Actual:
603 ft.

RCRA NonGen / NLR:
Date form received by agency: 09/10/2012
Facility name: COMPUTER TRADE
Facility address: 448 E CLINTON PL
ST LOUIS, MO 63122-6402
EPA ID: MOR000036178
Contact: R SCOTT MCCLENDON
Contact address: 448 E CLINTON PL
ST. LOUIS, MO 63122-6402
Contact country: US
Contact telephone: (314) 965-5998
Contact email: SCOTT@USPCRECYCLE.COM
EPA Region: 07
Land type: Private
Classification: Non-Generator
Description: Handler: Non-Generators do not presently generate hazardous waste

Owner/Operator Summary:
Owner/operator name: RAYMOND SCOTT MCCLENDON
Owner/operator address: 575 W GLENDALE RD

COMPUTER TRADE (Continued) **1015744486**

	WEBSTER GROVES, MO 63119
Owner/operator country:	US
Owner/operator telephone:	(314) 965-5998
Legal status:	Private
Owner/Operator Type:	Owner
Owner/Op start date:	08/28/2012
Owner/Op end date:	Not reported

Owner/operator name:	RAYMOND SCOTT MCCLENDON
Owner/operator address:	575 W GLENDALE RD
	WEBSTER GROVES, MO 63119
Owner/operator country:	US
Owner/operator telephone:	(314) 965-5998
Legal status:	Private
Owner/Operator Type:	Operator
Owner/Op start date:	08/28/2012
Owner/Op end date:	Not reported

Owner/operator name:	EDWARD SPIELBERG
Owner/operator address:	448 E CLINTON
	ST LOUIS, MO 63122
Owner/operator country:	Not reported
Owner/operator telephone:	(314) 909-1114
Legal status:	Private
Owner/Operator Type:	Owner
Owner/Op start date:	01/01/0001
Owner/Op end date:	Not reported

Handler Activities Summary:

U.S. importer of hazardous waste:	No
Mixed waste (haz. and radioactive):	No
Recycler of hazardous waste:	No
Transporter of hazardous waste:	No
Treater, storer or disposer of HW:	No
Underground injection activity:	No
On-site burner exemption:	No
Furnace exemption:	No
Used oil fuel burner:	No
Used oil processor:	No
User oil refiner:	No
Used oil fuel marketer to burner:	No
Used oil Specification marketer:	No
Used oil transfer facility:	No
Used oil transporter:	No

Historical Generators:

Date form received by agency:	08/28/2012
Site name:	COMPUTER TRADE
Classification:	Not a generator, verified

Date form received by agency:	04/11/2002
Site name:	JUDITH EDWARDS DESIGN
Classification:	Not a generator, verified

Date form received by agency:	08/11/1999
Site name:	JUDITH EDWARDS DESIGN

COMPUTER TRADE (Continued) **1015744486**

Classification: Conditionally Exempt Small Quantity Generator

Facility Has Received Notices of Violations:

Regulation violated: Not reported
Area of violation: Listing - Lists of HW
Date violation determined: 11/27/2012
Date achieved compliance: 04/12/2013
Violation lead agency: State
Enforcement action: Not reported
Enforcement action date: 12/03/2012
Enf. disposition status: Not reported
Enf. disp. status date: Not reported
Enforcement lead agency: State
Proposed penalty amount: Not reported
Final penalty amount: Not reported
Paid penalty amount: Not reported

Regulation violated: Not reported
Area of violation: Universal Waste - Small Quantity Handlers
Date violation determined: 11/27/2012
Date achieved compliance: 04/12/2013
Violation lead agency: State
Enforcement action: Not reported
Enforcement action date: 12/03/2012
Enf. disposition status: Not reported
Enf. disp. status date: Not reported
Enforcement lead agency: State
Proposed penalty amount: Not reported
Final penalty amount: Not reported
Paid penalty amount: Not reported

Regulation violated: Not reported
Area of violation: Listing - Lists of HW
Date violation determined: 11/15/2011
Date achieved compliance: 01/27/2012
Violation lead agency: State
Enforcement action: Not reported
Enforcement action date: 11/25/2011
Enf. disposition status: Not reported
Enf. disp. status date: Not reported
Enforcement lead agency: State
Proposed penalty amount: Not reported
Final penalty amount: Not reported
Paid penalty amount: Not reported

Regulation violated: Not reported
Area of violation: Universal Waste - Small Quantity Handlers
Date violation determined: 11/15/2011
Date achieved compliance: 01/27/2012
Violation lead agency: State
Enforcement action: Not reported
Enforcement action date: 11/25/2011
Enf. disposition status: Not reported
Enf. disp. status date: Not reported
Enforcement lead agency: State
Proposed penalty amount: Not reported
Final penalty amount: Not reported

COMPUTER TRADE (Continued) **1015744486**

Paid penalty amount: Not reported

Evaluation Action Summary:

Evaluation date: 11/27/2012
Evaluation: FOCUSED COMPLIANCE INSPECTION
Area of violation: Universal Waste - Small Quantity Handlers
Date achieved compliance: 04/12/2013
Evaluation lead agency: State

Evaluation date: 11/27/2012
Evaluation: FOCUSED COMPLIANCE INSPECTION
Area of violation: Listing - Lists of HW
Date achieved compliance: 04/12/2013
Evaluation lead agency: State

Evaluation date: 11/15/2011
Evaluation: FOCUSED COMPLIANCE INSPECTION
Area of violation: Universal Waste - Small Quantity Handlers
Date achieved compliance: 01/27/2012
Evaluation lead agency: State

Evaluation date: 11/15/2011
Evaluation: FOCUSED COMPLIANCE INSPECTION
Area of violation: Listing - Lists of HW
Date achieved compliance: 01/27/2012
Evaluation lead agency: State

B8 **SENORET CHEMICAL COMPANY INC** **RCRA NonGen / NLR** **1007104479**
East **631 LEFFINGWELL** **MOD006295455**
< 1/8 **ST LOUIS, MO 63122**
0.096 mi.
507 ft. **Site 2 of 3 in cluster B**

Relative:
Lower

Actual:
585 ft.

RCRA NonGen / NLR:

Date form received by agency: 08/26/1993
Facility name: SENORET CHEMICAL COMPANY INC
Facility address: 631 LEFFINGWELL
ST LOUIS, MO 631226415
EPA ID: MOD006295455
Mailing address: LEFFINGWELL
ST LOUIS, MO 631226415
Contact: Not reported
Contact address: Not reported
Not reported
Contact country: Not reported
Contact telephone: Not reported
Contact email: Not reported
EPA Region: 07
Classification: Non-Generator
Description: Handler: Non-Generators do not presently generate hazardous waste

Owner/Operator Summary:

Owner/operator name: NA
Owner/operator address: NA
NA, MO NA
Owner/operator country: Not reported
Owner/operator telephone: Not reported
Legal status: Other

SENORET CHEMICAL COMPANY INC (Continued) **1007104479**

Owner/Operator Type: Owner
Owner/Op start date: Not reported
Owner/Op end date: Not reported

Handler Activities Summary:
U.S. importer of hazardous waste: No
Mixed waste (haz. and radioactive): No
Recycler of hazardous waste: No
Transporter of hazardous waste: No
Treater, storer or disposer of HW: No
Underground injection activity: No
On-site burner exemption: No
Furnace exemption: No
Used oil fuel burner: No
Used oil processor: No
User oil refiner: No
Used oil fuel marketer to burner: No
Used oil Specification marketer: No
Used oil transfer facility: No
Used oil transporter: No

Violation Status: No violations found

C9
NNE
< 1/8
0.098 mi.
515 ft.

ROTO-DIE COMPANY, INC. **VCP** **S109272462**
455 EAST CLINTON PLACE **SMARS** **N/A**
KIRKWOOD, MO 63122

Site 3 of 4 in cluster C

Relative:
Higher

Actual:
605 ft.

VCP:
Facility Status: Cert. of Completion Issued
Activity Use: Not reported
Manager: Jennifer Kehrle
Cert. of completion issued: 10/28/2010
Application Received: 8/21/2008
State Funded: Not reported
Federal Funded: Not reported
Acreage: .52
Northing: 4272797
Easting: 726801
Operable Unit: Roto-Die Company, Inc.
Site Description: The site is a 0.52 acre lot formerly occupied by Roto-Die, which manufactured rotary dies. The site later housed a car wash equipment manufacturer. Currently, the site is occupied by a can equipment manufacturer. Dichloroethene (DCE), trichloroethylene (TCE), tetrachloroethene (PCE) and trichloroethane (TCA) were detected in soils during initial investigations.
Contaminant: Chromium,Solvents

SMARS:
SM Number: 11932
CERCLIS: Not reported
Ownership: VCP
Superfund Ownership: False
Voluntary Cleanup Ownership: True
Federal Facilities Ownership: False
Permits Ownership: False
NPL Date: Not reported

ROTO-DIE COMPANY, INC. (Continued) **S109272462**

Tank Site Identification #: Not reported
Tank Remediation #: Not reported
Registry: False

C10
NNE
< 1/8
0.098 mi.
515 ft.

RACO CAR WASH SYSTEMS **RCRA NonGen / NLR** **1007105058**
455 E CLINTON PL **MOD042667303**
KIRKWOOD, MO 63122

Site 4 of 4 in cluster C

Relative:
Higher

Actual:
605 ft.

RCRA NonGen / NLR:

Date form received by agency:	11/29/2001
Facility name:	RACO CAR WASH SYSTEMS
Facility address:	455 E CLINTON PL KIRKWOOD, MO 63122
EPA ID:	MOD042667303
Mailing address:	E CLINTON PL KIRKWOOD, MO 63122
Contact:	Not reported
Contact address:	Not reported Not reported
Contact country:	Not reported
Contact telephone:	Not reported
Contact email:	Not reported
EPA Region:	07
Classification:	Non-Generator
Description:	Handler: Non-Generators do not presently generate hazardous waste

Handler Activities Summary:

U.S. importer of hazardous waste:	No
Mixed waste (haz. and radioactive):	No
Recycler of hazardous waste:	No
Transporter of hazardous waste:	No
Treater, storer or disposer of HW:	No
Underground injection activity:	No
On-site burner exemption:	No
Furnace exemption:	No
Used oil fuel burner:	No
Used oil processor:	No
User oil refiner:	No
Used oil fuel marketer to burner:	No
Used oil Specification marketer:	No
Used oil transfer facility:	No
Used oil transporter:	No

Historical Generators:

Date form received by agency:	06/30/1993
Site name:	RACO CAR WASH SYSTEMS
Classification:	Large Quantity Generator
Date form received by agency:	10/14/1986
Site name:	RACO CAR WASH SYSTEMS
Classification:	Not a generator, verified
Violation Status:	No violations found

B11 East < 1/8 0.101 mi. 532 ft. | **J E REDINGTON CO**
639 LEFFINGWELL
KIRKWOOD, MO 63122

Site 3 of 3 in cluster B | **UST** | **U003378021**
N/A

Relative: Lower

Actual: 585 ft.

UST:

Facility ID:	ST0004041
Region:	SL
Easting:	727052.956
Northing:	4272483.76
Owner Of Geospatial Data:	Hazardous Waste Program
Geospatial Data Collected By:	CON_Fortin,Joel
Date GIS Data Collected:	04/22/2014
Lat/Long:	38.57182 / -90.39373
Lat/Long (dms):	Not reported

Tanks:

Owner:

Owner ID:	OW02130
Owner Name:	J E REDINGTON CO
Owner Address:	639 LEFFINGWELL
Owner City,St,Zip:	KIRKWOOD, MO 63122
Owner County Code:	Not reported
Owner Phone:	9653200
Mail Was Not Deliverable:	No
Is Owner Active?:	Yes
Date Registration Received:	Not reported
Date Record Added:	1995-06-30 00:00:00
Date Record Edited:	1998-06-09 00:00:00
Name of Person Editing Record:	N$ATKIG

Tank ID:	1
Tank Double Wall:	0
Tank Type:	Below Ground
Tank Status:	**Removed**
Meet 98 Update Requirements:	No
Date Tank Installed:	01/01/1970
Tank Material:	Steel
Code for Tank Material Manufacturer:	Not reported
Code for Tank Installer:	Not reported
Other Type Of Tank Material:	Not reported
Tank Internal Protection:	No
Other Tank Internal Protection:	Not reported
Tank Internal Protection Date:	Not reported
Tank External Protection:	Not reported
Other Type Tank Extrn Protec:	Not reported
Tank External Protec Date:	Not reported
Date Tank Last Used:	10/01/1980
Date Tank Permanently Closed/ Removed:	10/01/1980
Dt Tk Exp Brought InUse/Internal Tracking:	Not reported
Tank Fees Waived:	No
Expedite Closure On Tank?:	No
Responsible Person Expediting Closure:	Not reported
Temporary Status Verified Date:	Not reported
Admin Fee 585:	Not reported
Date Administratively Closed:	Not reported
Date Record Added:	06/30/1995

J E REDINGTON CO (Continued) **U003378021**

Date Record Edited:	01/17/1996
Person Adding/Editing Record:	Not reported
Date Of NFA Letter:	10/01/1980
Is Tank Used For Emergency Generator:	No
Date Closure Notice Received:	Not reported
Date Of Aprroval Letter:	Not reported
Firm Closing Tank:	Not reported
Date Closure Report Received:	Not reported
Registration End Date:	Not reported
LockOut Flag:	No
Comments:	Not reported

Tank Compartment:

Tanks Use:	False
Compartment No:	1
Tank Compartment PK:	9746
Tank PK:	9746
Case Number:	Not reported
Compartment Status:	Removed
Compartment Temp Verified Dt:	Not reported
Capacity:	1000
Substance:	Gasoline, Including Blends
Substance Other:	Not reported
Hazardous Substance:	Not reported
Mixture:	False
Date of Last Use:	1980-10-01 00:00:00
Pipe Installation Date:	Not reported
Pipe System:	Not reported
Pipe Material:	1
Pipe Material Other:	Not reported
Pipe Protection:	Not reported
Pipe Protection Date:	Not reported
Pipe Double Wall:	0
Spill Protection:	False

Owner:

Owner ID:	OW02130
Owner Name:	J E REDINGTON CO
Owner Address:	639 LEFFINGWELL
Owner City,St,Zip:	KIRKWOOD, MO 63122
Owner County Code:	Not reported
Owner Phone:	9653200
Mail Was Not Deliverable:	No
Is Owner Active?:	Yes
Date Registration Received:	Not reported
Date Record Added:	1995-06-30 00:00:00
Date Record Edited:	1998-06-09 00:00:00
Name of Person Editing Record:	N$ATKIG

Tank ID:	2
Tank Double Wall:	0
Tank Type:	Below Ground
Tank Status:	**Removed**
Meet 98 Update Requirements:	No
Date Tank Installed:	01/01/1979

J E REDINGTON CO (Continued) **U003378021**

Tank Material:	Steel
Code for Tank Material Manufacturer:	Not reported
Code for Tank Installer:	Not reported
Other Type Of Tank Material:	Not reported
Tank Internal Protection:	No
Other Tank Internal Protection:	Not reported
Tank Internal Protection Date:	Not reported
Tank External Protection:	Not reported
Other Type Tank Extrn Protec:	Not reported
Tank External Protec Date:	Not reported
Date Tank Last Used:	10/01/1980
Date Tank Permanently Closed/ Removed:	10/01/1980
Dt Tk Exp Brought InUse/Internal Tracking:	Not reported
Tank Fees Waived:	No
Expedite Closure On Tank?:	No
Responsible Person Expediting Closure:	Not reported
Temporary Status Verified Date:	Not reported
Admin Fee 585:	Not reported
Date Administratively Closed:	Not reported
Date Record Added:	06/30/1995
Date Record Edited:	01/17/1996
Person Adding/Editing Record:	Not reported
Date Of NFA Letter:	10/01/1980
Is Tank Used For Emergency Generator:	No
Date Closure Notice Received:	Not reported
Date Of Aprroval Letter:	Not reported
Firm Closing Tank:	Not reported
Date Closure Report Received:	Not reported
Registration End Date:	Not reported
LockOut Flag:	No
Comments:	Not reported

Tank Compartment:

Tanks Use:	False
Compartment No:	1
Tank Compartment PK:	9747
Tank PK:	9747
Case Number:	Not reported
Compartment Status:	Removed
Compartment Temp Verified Dt:	Not reported
Capacity:	1000
Substance:	Diesel
Substance Other:	Not reported
Hazardous Substance:	Not reported
Mixture:	False
Date of Last Use:	1980-10-01 00:00:00
Pipe Installation Date:	Not reported
Pipe System:	Not reported
Pipe Material:	1
Pipe Material Other:	Not reported
Pipe Protection:	Not reported
Pipe Protection Date:	Not reported
Pipe Double Wall:	0
Spill Protection:	False

Owner:

J E REDINGTON CO (Continued) **U003378021**

Owner ID:	OW02130
Owner Name:	J E REDINGTON CO
Owner Address:	639 LEFFINGWELL
Owner City,St,Zip:	KIRKWOOD, MO 63122
Owner County Code:	Not reported
Owner Phone:	9653200
Mail Was Not Deliverable:	No
Is Owner Active?:	Yes
Date Registration Received:	Not reported
Date Record Added:	1995-06-30 00:00:00
Date Record Edited:	1998-06-09 00:00:00
Name of Person Editing Record:	N$ATKIG

Tank ID:	3
Tank Double Wall:	0
Tank Type:	Below Ground
Tank Status:	**Removed**
Meet 98 Update Requirements:	No
Date Tank Installed:	01/01/1980
Tank Material:	Steel
Code for Tank Material Manufacturer:	Not reported
Code for Tank Installer:	Not reported
Other Type Of Tank Material:	Not reported
Tank Internal Protection:	No
Other Tank Internal Protection:	Not reported
Tank Internal Protection Date:	Not reported
Tank External Protection:	Not reported
Other Type Tank Extrn Protec:	Not reported
Tank External Protec Date:	Not reported
Date Tank Last Used:	01/01/1986
Date Tank Permanently Closed/ Removed:	01/01/1986
Dt Tk Exp Brought InUse/Internal Tracking:	Not reported
Tank Fees Waived:	No
Expedite Closure On Tank?:	No
Responsible Person Expediting Closure:	Not reported
Temporary Status Verified Date:	Not reported
Admin Fee 585:	Not reported
Date Administratively Closed:	Not reported
Date Record Added:	06/30/1995
Date Record Edited:	01/17/1996
Person Adding/Editing Record:	Not reported
Date Of NFA Letter:	01/01/1986
Is Tank Used For Emergency Generator:	No
Date Closure Notice Received:	Not reported
Date Of Aprroval Letter:	Not reported
Firm Closing Tank:	Not reported
Date Closure Report Received:	Not reported
Registration End Date:	Not reported
LockOut Flag:	No
Comments:	Not reported

Tank Compartment:

Tanks Use:	False
Compartment No:	1
Tank Compartment PK:	9748
Tank PK:	9748
Case Number:	Not reported

J E REDINGTON CO (Continued) **U003378021**

Compartment Status:	Removed
Compartment Temp Verified Dt:	Not reported
Capacity:	2000
Substance:	Gasoline, Including Blends
Substance Other:	Not reported
Hazardous Substance:	Not reported
Mixture:	False
Date of Last Use:	1986-01-01 00:00:00
Pipe Installation Date:	Not reported
Pipe System:	Not reported
Pipe Material:	1
Pipe Material Other:	Not reported
Pipe Protection:	Not reported
Pipe Protection Date:	Not reported
Pipe Double Wall:	0
Spill Protection:	False

Owner:

Owner ID:	OW02130
Owner Name:	J E REDINGTON CO
Owner Address:	639 LEFFINGWELL
Owner City,St,Zip:	KIRKWOOD, MO 63122
Owner County Code:	Not reported
Owner Phone:	9653200
Mail Was Not Deliverable:	No
Is Owner Active?:	Yes
Date Registration Received:	Not reported
Date Record Added:	1995-06-30 00:00:00
Date Record Edited:	1998-06-09 00:00:00
Name of Person Editing Record:	N$ATKIG

Tank ID:	4
Tank Double Wall:	0
Tank Type:	Below Ground
Tank Status:	**Curently in use**
Meet 98 Update Requirements:	Yes
Date Tank Installed:	09/01/1986
Tank Material:	Fiberglass
Code for Tank Material Manufacturer:	Not reported
Code for Tank Installer:	Not reported
Other Type Of Tank Material:	Not reported
Tank Internal Protection:	Not reported
Other Tank Internal Protection:	Not reported
Tank Internal Protection Date:	Not reported
Tank External Protection:	Not reported
Other Type Tank Extrn Protec:	Not reported
Tank External Protec Date:	Not reported
Date Tank Last Used:	Not reported
Date Tank Permanently Closed/ Removed:	Not reported
Dt Tk Exp Brought InUse/Internal Tracking:	Not reported
Tank Fees Waived:	No
Expedite Closure On Tank?:	No
Responsible Person Expediting Closure:	Not reported
Temporary Status Verified Date:	Not reported
Admin Fee 585:	Not reported

J E REDINGTON CO (Continued) **U003378021**

Date Administratively Closed:	Not reported
Date Record Added:	06/30/1995
Date Record Edited:	02/25/2013
Person Adding/Editing Record:	SESSLER, D
Date Of NFA Letter:	Not reported
Is Tank Used For Emergency Generator:	No
Date Closure Notice Received:	Not reported
Date Of Aprroval Letter:	Not reported
Firm Closing Tank:	Not reported
Date Closure Report Received:	Not reported
Registration End Date:	2018-09-30 00:00:00
LockOut Flag:	No
Comments:	Not reported

Tank Compartment:

Tanks Use:	False
Compartment No:	1
Tank Compartment PK:	9749
Tank PK:	9749
Case Number:	Not reported
Compartment Status:	Curently in use
Compartment Temp Verified Dt:	Not reported
Capacity:	970
Substance:	Gasoline, Including Blends
Substance Other:	Not reported
Hazardous Substance:	Not reported
Mixture:	False
Date of Last Use:	Not reported
Pipe Installation Date:	Not reported
Pipe System:	2
Pipe Material:	2
Pipe Material Other:	Not reported
Pipe Protection:	Not reported
Pipe Protection Date:	Not reported
Pipe Double Wall:	0
Spill Protection:	True

Tank Aug 2011:

Facility Id:	ST0004041
Tank Id:	1
Site Usage:	Not reported
Risk Type:	Not reported
Soil Type:	Not reported
GW Flow:	Not reported
Offsite Impact:	Not reported
Free Product:	Not reported
Drinking Water:	Not reported
Closed Under:	Not reported
No Drinking Wells:	No
No Buildings:	No
Vapor Barrier:	0
St Louis Mo:	No
Special Well Area:	No
Surface Cap:	No
No Excavation:	No

J E REDINGTON CO (Continued) **U003378021**

Facility Id:	ST0004041
Tank Id:	2
Site Usage:	Not reported
Risk Type:	Not reported
Soil Type:	Not reported
GW Flow:	Not reported
Offsite Impact:	Not reported
Free Product:	Not reported
Drinking Water:	Not reported
Closed Under:	Not reported
No Drinking Wells:	No
No Buildings:	No
Vapor Barrier:	0
St Louis Mo:	No
Special Well Area:	No
Surface Cap:	No
No Excavation:	No

Facility Id:	ST0004041
Tank Id:	4
Site Usage:	Not reported
Risk Type:	Not reported
Soil Type:	Not reported
GW Flow:	Not reported
Offsite Impact:	Not reported
Free Product:	Not reported
Drinking Water:	Not reported
Closed Under:	Not reported
No Drinking Wells:	No
No Buildings:	No
Vapor Barrier:	0
St Louis Mo:	No
Special Well Area:	No
Surface Cap:	No
No Excavation:	No

Facility Id:	ST0004041
Tank Id:	3
Site Usage:	Not reported
Risk Type:	Not reported
Soil Type:	Not reported
GW Flow:	Not reported
Offsite Impact:	Not reported
Free Product:	Not reported
Drinking Water:	Not reported
Closed Under:	Not reported
No Drinking Wells:	No
No Buildings:	No
Vapor Barrier:	0
St Louis Mo:	No
Special Well Area:	No
Surface Cap:	No
No Excavation:	No

D12 ENE < 1/8 0.119 mi. 628 ft.	**FIRST STUDENT INC #20281 544 CLARK AVE KIRKWOOD, MO 63122**	**RCRA-CESQG**	**1010322772 MOR000523803**

Site 1 of 4 in cluster D

Relative: Lower

Actual: 588 ft.

RCRA-CESQG:

Date form received by agency:	03/10/2009
Facility name:	FIRST STUDENT INC #20281
Facility address:	544 CLARK AVE KIRKWOOD, MO 631226401
EPA ID:	MOR000523803
Mailing address:	PERIMETER PARK STE E KNOXVILLE, TN 37922
Contact:	JEFF BOLHOFNER
Contact address:	PERIMETER PARK STE E KNOXVILLE, TN 37922
Contact country:	US
Contact telephone:	(314) 965-6130
Contact email:	JEFF.BOLHOFNER@FIRSTGROUP.COM
EPA Region:	07
Classification:	Conditionally Exempt Small Quantity Generator
Description:	Handler: generates 100 kg or less of hazardous waste per calendar month, and accumulates 1000 kg or less of hazardous waste at any time; or generates 1 kg or less of acutely hazardous waste per calendar month, and accumulates at any time: 1 kg or less of acutely hazardous waste; or 100 kg or less of any residue or contaminated soil, waste or other debris resulting from the cleanup of a spill, into or on any land or water, of acutely hazardous waste; or generates 100 kg or less of any residue or contaminated soil, waste or other debris resulting from the cleanup of a spill, into or on any land or water, of acutely hazardous waste during any calendar month, and accumulates at any time: 1 kg or less of acutely hazardous waste; or 100 kg or less of any residue or contaminated soil, waste or other debris resulting from the cleanup of a spill, into or on any land or water, of acutely hazardous waste

Owner/Operator Summary:

Owner/operator name:	FIRST STUDENT INC
Owner/operator address:	VINE ST STE 1400 CINCINNATI, OH 45202
Owner/operator country:	US
Owner/operator telephone:	(513) 241-2200
Legal status:	Private
Owner/Operator Type:	Owner
Owner/Op start date:	01/17/2009
Owner/Op end date:	Not reported
Owner/operator name:	FIRST STUDENT INC
Owner/operator address:	VINE ST STE 1400 CINCINNATI, OH 45202
Owner/operator country:	US
Owner/operator telephone:	(513) 241-2200
Legal status:	Private
Owner/Operator Type:	Operator
Owner/Op start date:	01/17/2009
Owner/Op end date:	Not reported

FIRST STUDENT INC #20281 (Continued) **1010322772**

Handler Activities Summary:

U.S. importer of hazardous waste:	No
Mixed waste (haz. and radioactive):	No
Recycler of hazardous waste:	No
Transporter of hazardous waste:	No
Treater, storer or disposer of HW:	No
Underground injection activity:	No
On-site burner exemption:	No
Furnace exemption:	No
Used oil fuel burner:	No
Used oil processor:	No
User oil refiner:	No
Used oil fuel marketer to burner:	No
Used oil Specification marketer:	No
Used oil transfer facility:	No
Used oil transporter:	No

Historical Generators:

Date form received by agency:	06/27/2006
Site name:	LAIDLAW TRANSIT INC
Classification:	Conditionally Exempt Small Quantity Generator

Hazardous Waste Summary:

Waste code:	D001
Waste name:	IGNITABLE HAZARDOUS WASTES ARE THOSE WASTES WHICH HAVE A FLASHPOINT OF LESS THAN 140 DEGREES FAHRENHEIT AS DETERMINED BY A PENSKY-MARTENS CLOSED CUP FLASH POINT TESTER. ANOTHER METHOD OF DETERMINING THE FLASH POINT OF A WASTE IS TO REVIEW THE MATERIAL SAFETY DATA SHEET, WHICH CAN BE OBTAINED FROM THE MANUFACTURER OR DISTRIBUTOR OF THE MATERIAL. LACQUER THINNER IS AN EXAMPLE OF A COMMONLY USED SOLVENT WHICH WOULD BE CONSIDERED AS IGNITABLE HAZARDOUS WASTE.
Violation Status:	No violations found

D13 **FIRST STUDENT, INC #20281** **LUST** **U001162352**
ENE **544 CLARK AVE** **UST** **N/A**
< 1/8 **KIRKWOOD, MO 63122** **SPILLS**
0.119 mi. **NPDES**
628 ft. **Site 2 of 4 in cluster D**

Relative:
Lower

Actual:
588 ft.

LUST:

Facility ID:	ST0003431
Region:	SL - St. Louis Regional Office
Lat/Long (dms):	Not reported
Spill Number:	981216-1435-LDA
Release Date:	12/15/1998
Release Type:	UNDERGROUND STORAGE TANK
Date Cleanup Started:	12/15/1998
Date Cleanup Finished:	01/20/1999
Expedited:	No
Expedited Date:	Not reported
Expenditures From The American Recovery and Reinvestment Act of 2009	No
Reopened Date:	Not reported
Number Of Remediation Monitoring Wells:	0
Active:	No
Date Of NFA Letter From DNR:	**1999-05-28 00:00:00**
Date Record Meets Archive Criteria:	09/05/2007

FIRST STUDENT, INC #20281 (Continued) **U001162352**

Remediation ID:	R006337
Rank:	Not reported
Emergeny Response Date:	Not reported
Emergency Cleanup Start:	Not reported
Referred To DGLS for Investigation:	3
Contractor Performing Clean Up:	378
RBCA NFA:	No
Project Manager:	L
Next Correspondence/Update With Fac:	Not reported
Date Added:	03/09/1999
Date Record Edited:	04/25/2000
Person Adding Or Editing Record:	LAMB, D
Facility Sent To State Archive:	Yes
Date Remediation Unit Closed The File:	Not reported
Site Affectd By Funding Level From PSTIF:	No
General Comments:	3-9-1999 DL reviewed closure report. Site remediated to the cleanup levels established for the site. Site closed.

UST:

Facility ID:	ST0003431
Region:	SL
Easting:	726963.809
Northing:	4272552.32
Owner Of Geospatial Data:	Hazardous Waste Program
Geospatial Data Collected By:	CON_Fortin,Joel
Date GIS Data Collected:	04/23/2014
Lat/Long:	38.57246 / -90.39473
Lat/Long (dms):	Not reported

Tanks:

Owner:

Owner ID:	OW09980
Owner Name:	LAIDLAW TRANSIT INC DBA FIRST STUDENT
Owner Address:	600 VINE STREET, SUITE 1400
Owner City,St,Zip:	CINCINNATI, OH 45202
Owner County Code:	Not reported
Owner Phone:	2412200
Mail Was Not Deliverable:	No
Is Owner Active?:	No
Date Registration Received:	1998-12-09 00:00:00
Date Record Added:	1998-12-17 00:00:00
Date Record Edited:	1999-03-23 00:00:00
Name of Person Editing Record:	NREQHW-FASTT

Tank ID:	1
Tank Double Wall:	0
Tank Type:	Below Ground
Tank Status:	**Removed**
Meet 98 Update Requirements:	No
Date Tank Installed:	Not reported
Tank Material:	Steel
Code for Tank Material Manufacturer:	Not reported
Code for Tank Installer:	Not reported
Other Type Of Tank Material:	Not reported
Tank Internal Protection:	No
Other Tank Internal Protection:	Not reported

FIRST STUDENT, INC #20281 (Continued) **U001162352**

Tank Internal Protection Date:	Not reported
Tank External Protection:	Not reported
Other Type Tank Extrn Protec:	Not reported
Tank External Protec Date:	Not reported
Date Tank Last Used:	06/30/1998
Date Tank Permanently Closed/ Removed:	07/03/1998
Dt Tk Exp Brought InUse/Internal Tracking:	Not reported
Tank Fees Waived:	No
Expedite Closure On Tank?:	No
Responsible Person Expediting Closure:	Not reported
Temporary Status Verified Date:	Not reported
Admin Fee 585:	Not reported
Date Administratively Closed:	Not reported
Date Record Added:	06/30/1995
Date Record Edited:	01/07/1999
Person Adding/Editing Record:	NREQHW-VIETS
Date Of NFA Letter:	07/03/1998
Is Tank Used For Emergency Generator:	No
Date Closure Notice Received:	06/29/1998
Date Of Aprroval Letter:	1998-07-03 00:00:00
Firm Closing Tank:	PETER J HARTMANN
Date Closure Report Received:	1999-02-16 00:00:00
Registration End Date:	Not reported
LockOut Flag:	No
Comments:	Not reported

Tank Compartment:

Tanks Use:	False
Compartment No:	1
Tank Compartment PK:	8390
Tank PK:	8390
Case Number:	Not reported
Compartment Status:	Removed
Compartment Temp Verified Dt:	Not reported
Capacity:	10000
Substance:	Diesel
Substance Other:	Not reported
Hazardous Substance:	Not reported
Mixture:	False
Date of Last Use:	1998-06-30 00:00:00
Pipe Installation Date:	Not reported
Pipe System:	Not reported
Pipe Material:	1
Pipe Material Other:	Not reported
Pipe Protection:	Not reported
Pipe Protection Date:	Not reported
Pipe Double Wall:	0
Spill Protection:	False

Owner:

Owner ID:	OW09980
Owner Name:	LAIDLAW TRANSIT INC DBA FIRST STUDENT
Owner Address:	600 VINE STREET, SUITE 1400
Owner City,St,Zip:	CINCINNATI, OH 45202
Owner County Code:	Not reported
Owner Phone:	2412200

FIRST STUDENT, INC #20281 (Continued) **U001162352**

Mail Was Not Deliverable:	No
Is Owner Active?:	No
Date Registration Received:	1998-12-09 00:00:00
Date Record Added:	1998-12-17 00:00:00
Date Record Edited:	1999-03-23 00:00:00
Name of Person Editing Record:	NREQHW-FASTT

Tank ID:	2
Tank Double Wall:	0
Tank Type:	Below Ground
Tank Status:	**Removed**
Meet 98 Update Requirements:	No
Date Tank Installed:	Not reported
Tank Material:	Steel
Code for Tank Material Manufacturer:	Not reported
Code for Tank Installer:	Not reported
Other Type Of Tank Material:	Not reported
Tank Internal Protection:	No
Other Tank Internal Protection:	Not reported
Tank Internal Protection Date:	Not reported
Tank External Protection:	Not reported
Other Type Tank Extrn Protec:	Not reported
Tank External Protec Date:	Not reported
Date Tank Last Used:	06/30/1998
Date Tank Permanently Closed/ Removed:	07/03/1998
Dt Tk Exp Brought InUse/Internal Tracking:	Not reported
Tank Fees Waived:	No
Expedite Closure On Tank?:	No
Responsible Person Expediting Closure:	Not reported
Temporary Status Verified Date:	Not reported
Admin Fee 585:	Not reported
Date Administratively Closed:	Not reported
Date Record Added:	06/30/1995
Date Record Edited:	01/07/1999
Person Adding/Editing Record:	NREQHW-VIETS
Date Of NFA Letter:	07/03/1998
Is Tank Used For Emergency Generator:	No
Date Closure Notice Received:	06/29/1998
Date Of Aprroval Letter:	1998-07-03 00:00:00
Firm Closing Tank:	PETER J HARTMANN
Date Closure Report Received:	1999-02-16 00:00:00
Registration End Date:	Not reported
LockOut Flag:	No
Comments:	Not reported

Tank Compartment:

Tanks Use:	False
Compartment No:	1
Tank Compartment PK:	8391
Tank PK:	8391
Case Number:	Not reported
Compartment Status:	Removed
Compartment Temp Verified Dt:	Not reported
Capacity:	6000
Substance:	Diesel
Substance Other:	Not reported
Hazardous Substance:	Not reported

FIRST STUDENT, INC #20281 (Continued) **U001162352**

Mixture:	False
Date of Last Use:	1998-06-30 00:00:00
Pipe Installation Date:	Not reported
Pipe System:	Not reported
Pipe Material:	1
Pipe Material Other:	Not reported
Pipe Protection:	Not reported
Pipe Protection Date:	Not reported
Pipe Double Wall:	0
Spill Protection:	False

Owner:

Owner ID:	OW09980
Owner Name:	LAIDLAW TRANSIT INC DBA FIRST STUDENT
Owner Address:	600 VINE STREET, SUITE 1400
Owner City,St,Zip:	CINCINNATI, OH 45202
Owner County Code:	Not reported
Owner Phone:	2412200
Mail Was Not Deliverable:	No
Is Owner Active?:	No
Date Registration Received:	1998-12-09 00:00:00
Date Record Added:	1998-12-17 00:00:00
Date Record Edited:	1999-03-23 00:00:00
Name of Person Editing Record:	NREQHW-FASTT

Tank ID:	3
Tank Double Wall:	0
Tank Type:	Below Ground
Tank Status:	**Removed**
Meet 98 Update Requirements:	No
Date Tank Installed:	Not reported
Tank Material:	Steel
Code for Tank Material Manufacturer:	Not reported
Code for Tank Installer:	Not reported
Other Type Of Tank Material:	Not reported
Tank Internal Protection:	No
Other Tank Internal Protection:	Not reported
Tank Internal Protection Date:	Not reported
Tank External Protection:	Not reported
Other Type Tank Extrn Protec:	Not reported
Tank External Protec Date:	Not reported
Date Tank Last Used:	06/30/1998
Date Tank Permanently Closed/ Removed:	07/03/1998
Dt Tk Exp Brought InUse/Internal Tracking:	Not reported
Tank Fees Waived:	No
Expedite Closure On Tank?:	No
Responsible Person Expediting Closure:	Not reported
Temporary Status Verified Date:	Not reported
Admin Fee 585:	Not reported
Date Administratively Closed:	Not reported
Date Record Added:	06/30/1995
Date Record Edited:	01/07/1999
Person Adding/Editing Record:	NREQHW-VIETS
Date Of NFA Letter:	07/03/1998
Is Tank Used For Emergency Generator:	No

FIRST STUDENT, INC #20281 (Continued) **U001162352**

Date Closure Notice Received:	06/29/1998
Date Of Aprroval Letter:	1998-07-03 00:00:00
Firm Closing Tank:	PETER J HARTMANN
Date Closure Report Received:	1999-02-16 00:00:00
Registration End Date:	Not reported
LockOut Flag:	No
Comments:	Not reported

Tank Compartment:

Tanks Use:	False
Compartment No:	1
Tank Compartment PK:	8392
Tank PK:	8392
Case Number:	Not reported
Compartment Status:	Removed
Compartment Temp Verified Dt:	Not reported
Capacity:	6000
Substance:	Diesel
Substance Other:	Not reported
Hazardous Substance:	Not reported
Mixture:	False
Date of Last Use:	1998-06-30 00:00:00
Pipe Installation Date:	Not reported
Pipe System:	Not reported
Pipe Material:	1
Pipe Material Other:	Not reported
Pipe Protection:	Not reported
Pipe Protection Date:	Not reported
Pipe Double Wall:	0
Spill Protection:	False

Owner:

Owner ID:	OW21406
Owner Name:	FIRST STUDENT, INC
Owner Address:	110 PERIMETER PARK SUITE E
Owner City,St,Zip:	KNOXVILLE, TN 37922 2200
Owner County Code:	Not reported
Owner Phone:	5392077
Mail Was Not Deliverable:	No
Is Owner Active?:	Yes
Date Registration Received:	2009-03-09 00:00:00
Date Record Added:	2009-03-11 00:00:00
Date Record Edited:	2009-03-11 00:00:00
Name of Person Editing Record:	Not reported

Tank ID:	4
Tank Double Wall:	-1
Tank Type:	Below Ground
Tank Status:	**Curently in use**
Meet 98 Update Requirements:	Yes
Date Tank Installed:	08/26/1998
Tank Material:	Clad Steel
Code for Tank Material Manufacturer:	Not reported
Code for Tank Installer:	Not reported
Other Type Of Tank Material:	Not reported

FIRST STUDENT, INC #20281 (Continued) **U001162352**

Tank Internal Protection:	Not reported
Other Tank Internal Protection:	Not reported
Tank Internal Protection Date:	Not reported
Tank External Protection:	Not reported
Other Type Tank Extrn Protec:	Not reported
Tank External Protec Date:	Not reported
Date Tank Last Used:	Not reported
Date Tank Permanently Closed/ Removed:	Not reported
Dt Tk Exp Brought InUse/Internal Tracking:	Not reported
Tank Fees Waived:	No
Expedite Closure On Tank?:	No
Responsible Person Expediting Closure:	Not reported
Temporary Status Verified Date:	Not reported
Admin Fee 585:	Not reported
Date Administratively Closed:	Not reported
Date Record Added:	12/17/1998
Date Record Edited:	05/02/2013
Person Adding/Editing Record:	SESSLER, D
Date Of NFA Letter:	Not reported
Is Tank Used For Emergency Generator:	No
Date Closure Notice Received:	Not reported
Date Of Aprroval Letter:	Not reported
Firm Closing Tank:	Not reported
Date Closure Report Received:	Not reported
Registration End Date:	2015-09-30 00:00:00
LockOut Flag:	No
Comments:	Not reported

Tank Compartment:

Tanks Use:	False
Compartment No:	1
Tank Compartment PK:	8393
Tank PK:	8393
Case Number:	Not reported
Compartment Status:	Curently in use
Compartment Temp Verified Dt:	Not reported
Capacity:	10000
Substance:	Diesel
Substance Other:	Not reported
Hazardous Substance:	Not reported
Mixture:	False
Date of Last Use:	Not reported
Pipe Installation Date:	1998-08-26 00:00:00
Pipe System:	2
Pipe Material:	2
Pipe Material Other:	Not reported
Pipe Protection:	Not reported
Pipe Protection Date:	Not reported
Pipe Double Wall:	-1
Spill Protection:	True

Tank Aug 2011:

Facility Id:	ST0003431
Tank Id:	4
Site Usage:	Not reported
Risk Type:	Not reported

FIRST STUDENT, INC #20281 (Continued) **U001162352**

Soil Type:	Not reported
GW Flow:	Not reported
Offsite Impact:	Not reported
Free Product:	Not reported
Drinking Water:	Not reported
Closed Under:	Not reported
No Drinking Wells:	No
No Buildings:	No
Vapor Barrier:	0
St Louis Mo:	No
Special Well Area:	No
Surface Cap:	No
No Excavation:	No

Facility Id:	ST0003431
Tank Id:	1
Site Usage:	Not reported
Risk Type:	Not reported
Soil Type:	Not reported
GW Flow:	Not reported
Offsite Impact:	Not reported
Free Product:	Not reported
Drinking Water:	Not reported
Closed Under:	Not reported
No Drinking Wells:	No
No Buildings:	No
Vapor Barrier:	0
St Louis Mo:	No
Special Well Area:	No
Surface Cap:	No
No Excavation:	No

Facility Id:	ST0003431
Tank Id:	2
Site Usage:	Not reported
Risk Type:	Not reported
Soil Type:	Not reported
GW Flow:	Not reported
Offsite Impact:	Not reported
Free Product:	Not reported
Drinking Water:	Not reported
Closed Under:	Not reported
No Drinking Wells:	No
No Buildings:	No
Vapor Barrier:	0
St Louis Mo:	No
Special Well Area:	No
Surface Cap:	No
No Excavation:	No

Facility Id:	ST0003431
Tank Id:	3
Site Usage:	Not reported
Risk Type:	Not reported
Soil Type:	Not reported
GW Flow:	Not reported
Offsite Impact:	Not reported

FIRST STUDENT, INC #20281 (Continued) **U001162352**

Free Product:	Not reported
Drinking Water:	Not reported
Closed Under:	Not reported
No Drinking Wells:	No
No Buildings:	No
Vapor Barrier:	0
St Louis Mo:	No
Special Well Area:	No
Surface Cap:	No
No Excavation:	No

MO SPILLS:

Facility ID:	9812161435LDA
Regional Office:	SLRO
Spill Number:	9812161435LDA
Date Reported:	12/16/1998
Call Date/time:	14:35:00
Lat/Long:	Not reported
UTM Zone For GPS:	Not reported
Discovery Date:	12/16/1998
Email:	False
Is This A Continuous Release To Be Monitered?:	False
Cause:	Leaking Tank System
Contact Name:	n/a
Contact Phone #:	0000000000
Contact Id:	{762749F8-12A5-49D8-AEBB-9389A5EC89A0}
Organization Name:	Laidlaw Transit, Inc.
Organization Address1:	544 Clark Avenue
Organization Address2:	Not reported
Organization City:	Kirkwood
Organization State:	MO
Organization Zip:	63122
Entity Phone #:	0000000000
Date Of Incident Search:	12/16/1998
Property Code Description:	Conv. Store/Gas Station
Property Sub Category:	Not reported
Cause Description:	Leaking Tank System
Cause Sub Category:	UST
Description:	Not reported
Job Code:	Not reported
Additional Info:	Spill Summary: CALLER REPORTS SOIL WAS DISCOVERED DURING TANK REMOVAL.Response Summary: THE CONTAMINATED SOIL WAS REMOVED FOR PROPER DISPOSAL.

NPDES:

Permit Number:	MOR80C347
SIC:	4231
SIC Description:	TRUCKING TERMINAL FACILITIES
Issue Date:	10/31/2012
Effective Date:	10/31/2012
Category Description:	General Storm Water Industrial
Treatment Type Description:	Storm Water
Facility Telephone:	3149659092
Owner Name:	JOHN D AND JOSEPH E KELLY INC
Owner Address:	13455 SUNSET MEADOW LANE
Owner Address 2:	Not reported

FIRST STUDENT, INC #20281 (Continued) **U001162352**

Owner City: MEHLVILLE
Owner State: MO
Owner Zip: 63128

D14 ROCK HILL MECHANICAL CORP **LUST 1000868708**
ENE 524 CLARK AVE **UST N/A**
1/8-1/4 KIRKWOOD, MO 63122
0.130 mi.
687 ft. **Site 3 of 4 in cluster D**

Relative:
Lower

Actual:
596 ft.

LUST:

Facility ID:	ST0007342
Region:	SL - St. Louis Regional Office
Lat/Long (dms):	Not reported
Spill Number:	Not reported
Release Date:	12/07/1991
Release Type:	UNDERGROUND STORAGE TANK
Date Cleanup Started:	12/07/1991
Date Cleanup Finished:	08/10/1992
Expedited:	No
Expedited Date:	Not reported
Expenditures From The American Recovery and Reinvestment Act of 2009	No
Reopened Date:	Not reported
Number Of Remediation Monitoring Wells:	0
Active:	No
Date Of NFA Letter From DNR:	**Not reported**
Date Record Meets Archive Criteria:	Not reported
Remediation ID:	R002941
Rank:	Not reported
Emergeny Response Date:	Not reported
Emergency Cleanup Start:	Not reported
Referred To DGLS for Investigation:	Not reported
Contractor Performing Clean Up:	Not reported
RBCA NFA:	No
Project Manager:	L
Next Correspondence/Update With Fac:	Not reported
Date Added:	06/30/1995
Date Record Edited:	10/27/1999
Person Adding Or Editing Record:	NREQHW-MURRH
Facility Sent To State Archive:	Yes
Date Remediation Unit Closed The File:	Not reported
Site Affectd By Funding Level From PSTIF:	No
General Comments:	Not reported

UST:

Facility ID:	ST0007342
Region:	SL
Easting:	727003.109
Northing:	4272670.07
Owner Of Geospatial Data:	Hazardous Waste Program
Geospatial Data Collected By:	VANCE, S
Date GIS Data Collected:	08/27/2013
Lat/Long:	38.5731915 / -90.395151
Lat/Long (dms):	Not reported

Tanks:

Owner:

ROCK HILL MECHANICAL CORP (Continued) **1000868708**

Owner ID:	OW02975
Owner Name:	ROCK HILL MECHANICAL CORP
Owner Address:	524 CLARK AVENUE
Owner City,St,Zip:	KIRKWOOD, MO 63122
Owner County Code:	Not reported
Owner Phone:	9660600
Mail Was Not Deliverable:	No
Is Owner Active?:	Yes
Date Registration Received:	Not reported
Date Record Added:	1995-06-30 00:00:00
Date Record Edited:	Not reported
Name of Person Editing Record:	Not reported

Tank ID:	1
Tank Double Wall:	0
Tank Type:	Below Ground
Tank Status:	**Curently in use**
Meet 98 Update Requirements:	Yes
Date Tank Installed:	01/01/1978
Tank Material:	Steel
Code for Tank Material Manufacturer:	Not reported
Code for Tank Installer:	Not reported
Other Type Of Tank Material:	Not reported
Tank Internal Protection:	Yes
Other Tank Internal Protection:	Not reported
Tank Internal Protection Date:	11/01/1995
Tank External Protection:	Not reported
Other Type Tank Extrn Protec:	C.
Tank External Protec Date:	Not reported
Date Tank Last Used:	Not reported
Date Tank Permanently Closed/ Removed:	Not reported
Dt Tk Exp Brought InUse/Internal Tracking:	Not reported
Tank Fees Waived:	No
Expedite Closure On Tank?:	No
Responsible Person Expediting Closure:	Not reported
Temporary Status Verified Date:	Not reported
Admin Fee 585:	Not reported
Date Administratively Closed:	Not reported
Date Record Added:	06/30/1995
Date Record Edited:	04/22/2009
Person Adding/Editing Record:	CORBIN, M
Date Of NFA Letter:	Not reported
Is Tank Used For Emergency Generator:	No
Date Closure Notice Received:	Not reported
Date Of Aprroval Letter:	Not reported
Firm Closing Tank:	Not reported
Date Closure Report Received:	Not reported
Registration End Date:	2018-09-30 00:00:00
LockOut Flag:	No
Comments:	Not reported

Tank Compartment:

Tanks Use:	False
Compartment No:	1
Tank Compartment PK:	18596
Tank PK:	18596
Case Number:	Not reported

ROCK HILL MECHANICAL CORP (Continued) **1000868708**

Compartment Status:	Curently in use
Compartment Temp Verified Dt:	Not reported
Capacity:	10000
Substance:	Gasoline, Including Blends
Substance Other:	Not reported
Hazardous Substance:	Not reported
Mixture:	False
Date of Last Use:	Not reported
Pipe Installation Date:	1995-11-01 00:00:00
Pipe System:	1
Pipe Material:	2
Pipe Material Other:	Not reported
Pipe Protection:	Not reported
Pipe Protection Date:	1995-11-01 00:00:00
Pipe Double Wall:	0
Spill Protection:	True

Owner:

Owner ID:	OW02975
Owner Name:	ROCK HILL MECHANICAL CORP
Owner Address:	524 CLARK AVENUE
Owner City,St,Zip:	KIRKWOOD, MO 63122
Owner County Code:	Not reported
Owner Phone:	9660600
Mail Was Not Deliverable:	No
Is Owner Active?:	Yes
Date Registration Received:	Not reported
Date Record Added:	1995-06-30 00:00:00
Date Record Edited:	Not reported
Name of Person Editing Record:	Not reported

Tank ID:	2
Tank Double Wall:	0
Tank Type:	Below Ground
Tank Status:	**Curently in use**
Meet 98 Update Requirements:	Yes
Date Tank Installed:	01/01/1985
Tank Material:	Fiberglass
Code for Tank Material Manufacturer:	Not reported
Code for Tank Installer:	Not reported
Other Type Of Tank Material:	Not reported
Tank Internal Protection:	Not reported
Other Tank Internal Protection:	Not reported
Tank Internal Protection Date:	Not reported
Tank External Protection:	Not reported
Other Type Tank Extrn Protec:	Not reported
Tank External Protec Date:	Not reported
Date Tank Last Used:	Not reported
Date Tank Permanently Closed/ Removed:	Not reported
Dt Tk Exp Brought InUse/Internal Tracking:	Not reported
Tank Fees Waived:	No
Expedite Closure On Tank?:	No
Responsible Person Expediting Closure:	Not reported
Temporary Status Verified Date:	Not reported
Admin Fee 585:	Not reported

ROCK HILL MECHANICAL CORP (Continued) **1000868708**

Date Administratively Closed:	Not reported
Date Record Added:	06/30/1995
Date Record Edited:	05/15/2013
Person Adding/Editing Record:	SESSLER, D
Date Of NFA Letter:	Not reported
Is Tank Used For Emergency Generator:	No
Date Closure Notice Received:	Not reported
Date Of Aprroval Letter:	Not reported
Firm Closing Tank:	Not reported
Date Closure Report Received:	Not reported
Registration End Date:	2018-09-30 00:00:00
LockOut Flag:	No
Comments:	Not reported

Tank Compartment:

Tanks Use:	False
Compartment No:	1
Tank Compartment PK:	18597
Tank PK:	18597
Case Number:	Not reported
Compartment Status:	Curently in use
Compartment Temp Verified Dt:	Not reported
Capacity:	8000
Substance:	Gasoline, Including Blends
Substance Other:	Not reported
Hazardous Substance:	Not reported
Mixture:	False
Date of Last Use:	Not reported
Pipe Installation Date:	1995-11-01 00:00:00
Pipe System:	1
Pipe Material:	2
Pipe Material Other:	Not reported
Pipe Protection:	Not reported
Pipe Protection Date:	1995-11-01 00:00:00
Pipe Double Wall:	0
Spill Protection:	True

Owner:

Owner ID:	OW02975
Owner Name:	ROCK HILL MECHANICAL CORP
Owner Address:	524 CLARK AVENUE
Owner City,St,Zip:	KIRKWOOD, MO 63122
Owner County Code:	Not reported
Owner Phone:	9660600
Mail Was Not Deliverable:	No
Is Owner Active?:	Yes
Date Registration Received:	Not reported
Date Record Added:	1995-06-30 00:00:00
Date Record Edited:	Not reported
Name of Person Editing Record:	Not reported

Tank ID:	3
Tank Double Wall:	0
Tank Type:	Below Ground
Tank Status:	**Curently in use**

ROCK HILL MECHANICAL CORP (Continued) **1000868708**

Meet 98 Update Requirements:	Yes
Date Tank Installed:	01/01/1985
Tank Material:	Fiberglass
Code for Tank Material Manufacturer:	Not reported
Code for Tank Installer:	Not reported
Other Type Of Tank Material:	Not reported
Tank Internal Protection:	Not reported
Other Tank Internal Protection:	Not reported
Tank Internal Protection Date:	Not reported
Tank External Protection:	Not reported
Other Type Tank Extrn Protec:	Not reported
Tank External Protec Date:	Not reported
Date Tank Last Used:	Not reported
Date Tank Permanently Closed/ Removed:	Not reported
Dt Tk Exp Brought InUse/Internal Tracking:	Not reported
Tank Fees Waived:	No
Expedite Closure On Tank?:	No
Responsible Person Expediting Closure:	Not reported
Temporary Status Verified Date:	Not reported
Admin Fee 585:	Not reported
Date Administratively Closed:	Not reported
Date Record Added:	06/30/1995
Date Record Edited:	05/15/2013
Person Adding/Editing Record:	SESSLER, D
Date Of NFA Letter:	Not reported
Is Tank Used For Emergency Generator:	No
Date Closure Notice Received:	Not reported
Date Of Aprroval Letter:	Not reported
Firm Closing Tank:	Not reported
Date Closure Report Received:	Not reported
Registration End Date:	2018-09-30 00:00:00
LockOut Flag:	No
Comments:	Not reported

Tank Compartment:

Tanks Use:	False
Compartment No:	1
Tank Compartment PK:	18598
Tank PK:	18598
Case Number:	Not reported
Compartment Status:	Curently in use
Compartment Temp Verified Dt:	Not reported
Capacity:	2550
Substance:	Diesel
Substance Other:	Not reported
Hazardous Substance:	Not reported
Mixture:	False
Date of Last Use:	Not reported
Pipe Installation Date:	1995-11-01 00:00:00
Pipe System:	1
Pipe Material:	2
Pipe Material Other:	Not reported
Pipe Protection:	Not reported
Pipe Protection Date:	1995-11-01 00:00:00
Pipe Double Wall:	0
Spill Protection:	True

ROCK HILL MECHANICAL CORP (Continued) **1000868708**

Tank Aug 2011:

Facility Id:	ST0007342
Tank Id:	1
Site Usage:	Not reported
Risk Type:	Not reported
Soil Type:	Not reported
GW Flow:	Not reported
Offsite Impact:	Not reported
Free Product:	Not reported
Drinking Water:	Not reported
Closed Under:	Not reported
No Drinking Wells:	No
No Buildings:	No
Vapor Barrier:	0
St Louis Mo:	No
Special Well Area:	No
Surface Cap:	No
No Excavation:	No

Facility Id:	ST0007342
Tank Id:	2
Site Usage:	Not reported
Risk Type:	Not reported
Soil Type:	Not reported
GW Flow:	Not reported
Offsite Impact:	Not reported
Free Product:	Not reported
Drinking Water:	Not reported
Closed Under:	Not reported
No Drinking Wells:	No
No Buildings:	No
Vapor Barrier:	0
St Louis Mo:	No
Special Well Area:	No
Surface Cap:	No
No Excavation:	No

Facility Id:	ST0007342
Tank Id:	3
Site Usage:	Not reported
Risk Type:	Not reported
Soil Type:	Not reported
GW Flow:	Not reported
Offsite Impact:	Not reported
Free Product:	Not reported
Drinking Water:	Not reported
Closed Under:	Not reported
No Drinking Wells:	No
No Buildings:	No
Vapor Barrier:	0
St Louis Mo:	No
Special Well Area:	No
Surface Cap:	No
No Excavation:	No

D15 ROCKHILL MECHANICAL CORP **RCRA-CESQG** **1007107034**
ENE 524 CLARK AVE **MOD985822022**
1/8-1/4 ST LOUIS, MO 63122
0.130 mi.
687 ft. **Site 4 of 4 in cluster D**

Relative:
Lower

Actual:
596 ft.

RCRA-CESQG:

Date form received by agency:	05/13/2014
Facility name:	ROCKHILL MECHANICAL CORP
Facility address:	524 CLARK AVE ST LOUIS, MO 63122-6401
EPA ID:	MOD985822022
Contact:	BLAKE WATERHOUT
Contact address:	524 CLARK AVE ST LOUIS, MO 63122-6401
Contact country:	US
Contact telephone:	(314) 966-0600
Contact email:	Not reported
EPA Region:	07
Land type:	Private
Classification:	Conditionally Exempt Small Quantity Generator
Description:	Handler: generates 100 kg or less of hazardous waste per calendar month, and accumulates 1000 kg or less of hazardous waste at any time; or generates 1 kg or less of acutely hazardous waste per calendar month, and accumulates at any time: 1 kg or less of acutely hazardous waste; or 100 kg or less of any residue or contaminated soil, waste or other debris resulting from the cleanup of a spill, into or on any land or water, of acutely hazardous waste; or generates 100 kg or less of any residue or contaminated soil, waste or other debris resulting from the cleanup of a spill, into or on any land or water, of acutely hazardous waste during any calendar month, and accumulates at any time: 1 kg or less of acutely hazardous waste; or 100 kg or less of any residue or contaminated soil, waste or other debris resulting from the cleanup of a spill, into or on any land or water, of acutely hazardous waste

Owner/Operator Summary:

Owner/operator name:	ROBERT SCHNITZER SR
Owner/operator address:	524 CLARK KIRKWOOD, MO 63122
Owner/operator country:	Not reported
Owner/operator telephone:	(314) 966-0600
Legal status:	Private
Owner/Operator Type:	Owner
Owner/Op start date:	01/01/0001
Owner/Op end date:	Not reported

Handler Activities Summary:

U.S. importer of hazardous waste:	No
Mixed waste (haz. and radioactive):	No
Recycler of hazardous waste:	No
Transporter of hazardous waste:	No
Treater, storer or disposer of HW:	No
Underground injection activity:	No
On-site burner exemption:	No
Furnace exemption:	No
Used oil fuel burner:	No
Used oil processor:	No

ROCKHILL MECHANICAL CORP (Continued) **1007107034**

User oil refiner: No
Used oil fuel marketer to burner: No
Used oil Specification marketer: No
Used oil transfer facility: No
Used oil transporter: No

Historical Generators:
Date form received by agency: 08/26/2002
Site name: ROCK HILL MECHANICAL CORP
Classification: Conditionally Exempt Small Quantity Generator

Date form received by agency: 01/04/2001
Site name: ROCK HILL MECHANICAL CORP
Classification: Small Quantity Generator

Date form received by agency: 06/30/1993
Site name: ROCK HILL MECHANICAL CORP
Classification: Not a generator, verified

Hazardous Waste Summary:
Waste code: D002
Waste name: A WASTE WHICH HAS A PH OF LESS THAN 2 OR GREATER THAN 12.5 IS CONSIDERED TO BE A CORROSIVE HAZARDOUS WASTE. SODIUM HYDROXIDE, A CAUSTIC SOLUTION WITH A HIGH PH, IS OFTEN USED BY INDUSTRIES TO CLEAN OR DEGREASE PARTS. HYDROCHLORIC ACID, A SOLUTION WITH A LOW PH, IS USED BY MANY INDUSTRIES TO CLEAN METAL PARTS PRIOR TO PAINTING. WHEN THESE CAUSTIC OR ACID SOLUTIONS BECOME CONTAMINATED AND MUST BE DISPOSED, THE WASTE WOULD BE A CORROSIVE HAZARDOUS WASTE.

Waste code: D002
Waste name: A WASTE WHICH HAS A PH OF LESS THAN 2 OR GREATER THAN 12.5 IS CONSIDERED TO BE A CORROSIVE HAZARDOUS WASTE. SODIUM HYDROXIDE, A CAUSTIC SOLUTION WITH A HIGH PH, IS OFTEN USED BY INDUSTRIES TO CLEAN OR DEGREASE PARTS. HYDROCHLORIC ACID, A SOLUTION WITH A LOW PH, IS USED BY MANY INDUSTRIES TO CLEAN METAL PARTS PRIOR TO PAINTING. WHEN THESE CAUSTIC OR ACID SOLUTIONS BECOME CONTAMINATED AND MUST BE DISPOSED, THE WASTE WOULD BE A CORROSIVE HAZARDOUS WASTE.

Violation Status: No violations found

Evaluation Action Summary:
Evaluation date: 05/29/2002
Evaluation: COMPLIANCE EVALUATION INSPECTION ON-SITE
Area of violation: Not reported
Date achieved compliance: Not reported
Evaluation lead agency: State

Evaluation date: 01/05/1993
Evaluation: COMPLIANCE EVALUATION INSPECTION ON-SITE
Area of violation: Not reported
Date achieved compliance: Not reported
Evaluation lead agency: State

E16 North 1/8-1/4 0.132 mi. 699 ft. | **ARROW BOX CO**
360 LEFFINGWELL
KIRKWOOD, MO 63122

RCRA NonGen / NLR | **1004742158**
FINDS | **MOR000040030**

Site 1 of 4 in cluster E

Relative: Higher

Actual: 609 ft.

RCRA NonGen / NLR:

Date form received by agency:	07/20/2000
Facility name:	ARROW BOX CO
Facility address:	360 LEFFINGWELL KIRKWOOD, MO 63122
EPA ID:	MOR000040030
Mailing address:	LEFFINGWELL KIRKWOOD, MO 63122
Contact:	Not reported
Contact address:	Not reported Not reported
Contact country:	Not reported
Contact telephone:	Not reported
Contact email:	Not reported
EPA Region:	07
Land type:	Facility is not located on Indian land. Additional information is not known.
Classification:	Non-Generator
Description:	Handler: Non-Generators do not presently generate hazardous waste

Owner/Operator Summary:

Owner/operator name:	NA
Owner/operator address:	NA NA, NA NA
Owner/operator country:	Not reported
Owner/operator telephone:	NA
Legal status:	Private
Owner/Operator Type:	Owner
Owner/Op start date:	Not reported
Owner/Op end date:	Not reported

Handler Activities Summary:

U.S. importer of hazardous waste:	No
Mixed waste (haz. and radioactive):	No
Recycler of hazardous waste:	No
Transporter of hazardous waste:	No
Treater, storer or disposer of HW:	No
Underground injection activity:	No
On-site burner exemption:	No
Furnace exemption:	No
Used oil fuel burner:	No
Used oil processor:	No
User oil refiner:	No
Used oil fuel marketer to burner:	No
Used oil Specification marketer:	No
Used oil transfer facility:	No
Used oil transporter:	No

Violation Status: No violations found

Evaluation Action Summary:

Evaluation date:	07/29/1999
Evaluation:	COMPLIANCE EVALUATION INSPECTION ON-SITE

ARROW BOX CO (Continued) **1004742158**

Area of violation: Not reported
Date achieved compliance: Not reported
Evaluation lead agency: State

FINDS:

Registry ID: 110003993634

Environmental Interest/Information System
The MO-DNR (Missouri Department of Natural Resources) program involves a Resource Assessment and Monitoring Program, biological criteria development, monitoring of targeted sites to determine compliance with the designated use of aquatic life protection in the standards, monitoring for 303(3) purposes, and the development of a stream classification framework.

OSHA ESTABLISHMENT

RCRAInfo is a national information system that supports the Resource Conservation and Recovery Act (RCRA) program through the tracking of events and activities related to facilities that generate, transport, and treat, store, or dispose of hazardous waste. RCRAInfo allows RCRA program staff to track the notification, permit, compliance, and corrective action activities required under RCRA.

F17 **ROCKEL METAL FABRICATION CO** **RCRA NonGen / NLR** **1000630761**
SW **800 S FILLMORE AVE** **FINDS** **MOD985799519**
1/8-1/4 **KIRKWOOD, MO 63122**
0.144 mi.
762 ft. **Site 1 of 2 in cluster F**

Relative:
Higher

Actual:
608 ft.

RCRA NonGen / NLR:
Date form received by agency: 01/26/1995
Facility name: ROCKEL METAL FABRICATION CO
Facility address: 800 S FILLMORE AVE
KIRKWOOD, MO 63122
EPA ID: MOD985799519
Mailing address: S FILLMORE AVE
KIRKWOOD, MO 63122
Contact: LARRY ROCKEL
Contact address: 800 S FILLMORE AVE
KIRKWOOD, MO 63122
Contact country: US
Contact telephone: (314) 966-2850
Contact email: Not reported
EPA Region: 07
Classification: Non-Generator
Description: Handler: Non-Generators do not presently generate hazardous waste

Owner/Operator Summary:
Owner/operator name: ROCKEL METAL FAB INC
Owner/operator address: Not reported
Not reported
Owner/operator country: Not reported
Owner/operator telephone: Not reported
Legal status: Private
Owner/Operator Type: Owner

ROCKEL METAL FABRICATION CO (Continued) **1000630761**

Owner/Op start date: Not reported
Owner/Op end date: Not reported

Handler Activities Summary:
U.S. importer of hazardous waste: No
Mixed waste (haz. and radioactive): No
Recycler of hazardous waste: No
Transporter of hazardous waste: No
Treater, storer or disposer of HW: No
Underground injection activity: No
On-site burner exemption: No
Furnace exemption: No
Used oil fuel burner: No
Used oil processor: No
User oil refiner: No
Used oil fuel marketer to burner: No
Used oil Specification marketer: No
Used oil transfer facility: No
Used oil transporter: No

Hazardous Waste Summary:
Waste code: D001
Waste name: IGNITABLE HAZARDOUS WASTES ARE THOSE WASTES WHICH HAVE A FLASHPOINT OF LESS THAN 140 DEGREES FAHRENHEIT AS DETERMINED BY A PENSKY-MARTENS CLOSED CUP FLASH POINT TESTER. ANOTHER METHOD OF DETERMINING THE FLASH POINT OF A WASTE IS TO REVIEW THE MATERIAL SAFETY DATA SHEET, WHICH CAN BE OBTAINED FROM THE MANUFACTURER OR DISTRIBUTOR OF THE MATERIAL. LACQUER THINNER IS AN EXAMPLE OF A COMMONLY USED SOLVENT WHICH WOULD BE CONSIDERED AS IGNITABLE HAZARDOUS WASTE.

Violation Status: No violations found

FINDS:

Registry ID: 110003966147

Environmental Interest/Information System
The MO-DNR (Missouri Department of Natural Resources) program involves a Resource Assessment and Monitoring Program, biological criteria development, monitoring of targeted sites to determine compliance with the designated use of aquatic life protection in the standards, monitoring for 303(3) purposes, and the development of a stream classification framework.

RCRAInfo is a national information system that supports the Resource Conservation and Recovery Act (RCRA) program through the tracking of events and activities related to facilities that generate, transport, and treat, store, or dispose of hazardous waste. RCRAInfo allows RCRA program staff to track the notification, permit, compliance, and corrective action activities required under RCRA.

18 ENE 1/8-1/4 0.148 mi. 780 ft. | **WAGNER ENGRAVING COMPANY**
500 CLARK AVE
KIRKWOOD, MO 63122 | **RCRA NonGen / NLR**
FINDS | **1000910698**
MO0000673244

Relative: Lower

Actual: 597 ft.

RCRA NonGen / NLR:

Date form received by agency:	09/21/1994
Facility name:	WAGNER ENGRAVING COMPANY
Facility address:	500 CLARK AVE KIRKWOOD, MO 631226401
EPA ID:	MO0000673244
Mailing address:	CLARK AVE KIRKWOOD, MO 631226401
Contact:	LINDY WAGNER
Contact address:	CLARK AVE KIRKWOOD, MO 631226401
Contact country:	US
Contact telephone:	(314) 821-3135
Contact email:	Not reported
EPA Region:	07
Land type:	Private
Classification:	Non-Generator
Description:	Handler: Non-Generators do not presently generate hazardous waste

Owner/Operator Summary:

Owner/operator name:	ROBERT WAGNER
Owner/operator address:	500 CLARK AVE KIRKWOOD, MO 63122
Owner/operator country:	Not reported
Owner/operator telephone:	(314) 821-3135
Legal status:	Private
Owner/Operator Type:	Owner
Owner/Op start date:	Not reported
Owner/Op end date:	Not reported

Handler Activities Summary:

U.S. importer of hazardous waste:	No
Mixed waste (haz. and radioactive):	No
Recycler of hazardous waste:	No
Transporter of hazardous waste:	No
Treater, storer or disposer of HW:	No
Underground injection activity:	No
On-site burner exemption:	No
Furnace exemption:	No
Used oil fuel burner:	No
Used oil processor:	No
User oil refiner:	No
Used oil fuel marketer to burner:	No
Used oil Specification marketer:	No
Used oil transfer facility:	No
Used oil transporter:	No

Historical Generators:

Date form received by agency:	08/25/1994
Site name:	WAGNER ENGRAVING COMPANY
Classification:	Conditionally Exempt Small Quantity Generator

WAGNER ENGRAVING COMPANY (Continued) **1000910698**

Hazardous Waste Summary:
Waste code: F001
Waste name: THE FOLLOWING SPENT HALOGENATED SOLVENTS USED IN DEGREASING: TETRACHLOROETHYLENE, TRICHLOROETHYLENE, METHYLENE CHLORIDE, 1,1,1-TRICHLOROETHANE, CARBON TETRACHLORIDE, AND CHLORINATED FLUOROCARBONS; ALL SPENT SOLVENT MIXTURES/BLENDS USED IN DEGREASING CONTAINING, BEFORE USE, A TOTAL OF TEN PERCENT OR MORE (BY VOLUME) OF ONE OR MORE OF THE ABOVE HALOGENATED SOLVENTS OR THOSE SOLVENTS LISTED IN F002, F004, AND F005, AND STILL BOTTOMS FROM THE RECOVERY OF THESE SPENT SOLVENTS AND SPENT SOLVENT MIXTURES.

Violation Status: No violations found

Evaluation Action Summary:
Evaluation date: 03/28/1996
Evaluation: COMPLIANCE EVALUATION INSPECTION ON-SITE
Area of violation: Not reported
Date achieved compliance: Not reported
Evaluation lead agency: State

FINDS:

Registry ID: 110003937134

Environmental Interest/Information System
The MO-DNR (Missouri Department of Natural Resources) program involves a Resource Assessment and Monitoring Program, biological criteria development, monitoring of targeted sites to determine compliance with the designated use of aquatic life protection in the standards, monitoring for 303(3) purposes, and the development of a stream classification framework.

RCRAInfo is a national information system that supports the Resource Conservation and Recovery Act (RCRA) program through the tracking of events and activities related to facilities that generate, transport, and treat, store, or dispose of hazardous waste. RCRAInfo allows RCRA program staff to track the notification, permit, compliance, and corrective action activities required under RCRA.

OSHA ESTABLISHMENT

G19 **M J STRUCKEL** **RCRA NonGen / NLR** **1007107586**
ESE **645 LEFFINGWELL** **MOP000011890**
1/8-1/4 **KIRKWOOD, MO 63122**
0.154 mi.
813 ft. **Site 1 of 2 in cluster G**

Relative:
Lower

Actual:
570 ft.

RCRA NonGen / NLR:
Date form received by agency: 11/16/1999
Facility name: M J STRUCKEL
Facility address: 645 LEFFINGWELL
KIRKWOOD, MO 63122
EPA ID: MOP000011890
Mailing address: LEFFINGWELL
KIRKWOOD, MO 63122
Contact: RICHARD BECKER

M J STRUCKEL (Continued) **1007107586**

Contact address: 645 LEFFINGWELL
KIRKWOOD, MO 63122
Contact country: US
Contact telephone: (314) 391-5830
Contact email: Not reported
EPA Region: 07
Classification: Non-Generator
Description: Handler: Non-Generators do not presently generate hazardous waste

Owner/Operator Summary:
Owner/operator name: RICHARD C BECKER
Owner/operator address: 765 ST PAUL
ELLISVILLE, MO 63021
Owner/operator country: Not reported
Owner/operator telephone: (314) 391-5830
Legal status: Private
Owner/Operator Type: Owner
Owner/Op start date: Not reported
Owner/Op end date: Not reported

Handler Activities Summary:
U.S. importer of hazardous waste: No
Mixed waste (haz. and radioactive): No
Recycler of hazardous waste: No
Transporter of hazardous waste: No
Treater, storer or disposer of HW: No
Underground injection activity: No
On-site burner exemption: No
Furnace exemption: No
Used oil fuel burner: No
Used oil processor: No
User oil refiner: No
Used oil fuel marketer to burner: No
Used oil Specification marketer: No
Used oil transfer facility: No
Used oil transporter: No

Hazardous Waste Summary:
Waste code: NONE
Waste name: None

Violation Status: No violations found

G20 **AT&T** **LUST** **U000748810**
ESE **645 LEFFINGWELL** **UST** **N/A**
1/8-1/4 **KIRKWOOD, MO 63122**
0.154 mi.
813 ft. **Site 2 of 2 in cluster G**

Relative:
Lower

Actual:
570 ft.

LUST:
Facility ID: ST0004020
Region: SL - St. Louis Regional Office
Lat/Long (dms): 38 34 17 / 90 23 45
Spill Number: Not reported
Release Date: 04/27/1994
Release Type: UNDERGROUND STORAGE TANK
Date Cleanup Started: 04/27/1994

AT&T (Continued) **U000748810**

Date Cleanup Finished:	02/12/1999
Expedited:	No
Expedited Date:	Not reported
Expenditures From The American Recovery and Reinvestment Act of 2009	No
Reopened Date:	Not reported
Number Of Remediation Monitoring Wells:	0
Active:	No
Date Of NFA Letter From DNR:	**1999-03-29 00:00:00**
Date Record Meets Archive Criteria:	Not reported
Remediation ID:	R004993
Rank:	Not reported
Emergeny Response Date:	Not reported
Emergency Cleanup Start:	Not reported
Referred To DGLS for Investigation:	Not reported
Contractor Performing Clean Up:	85
RBCA NFA:	No
Project Manager:	L
Next Correspondence/Update With Fac:	Not reported
Date Added:	06/30/1995
Date Record Edited:	08/26/2002
Person Adding Or Editing Record:	PARRIS, M
Facility Sent To State Archive:	Yes
Date Remediation Unit Closed The File:	Not reported
Site Affectd By Funding Level From PSTIF:	No
General Comments:	2-23-99 vg site can be closed

UST:

Facility ID:	ST0004020
Region:	SL
Easting:	727096.670
Northing:	4272446.12
Owner Of Geospatial Data:	Hazardous Waste Program
Geospatial Data Collected By:	VANCE, S
Date GIS Data Collected:	08/27/2013
Lat/Long:	38.5713600 / -90.394263
Lat/Long (dms):	38 34 17 / 90 23 45

Tanks:

Owner:

Owner ID:	OW06320
Owner Name:	A T & T
Owner Address:	1100 WALNUT STREET
Owner City,St,Zip:	KANSAS CITY, MO 64141
Owner County Code:	95
Owner Phone:	6542899
Mail Was Not Deliverable:	No
Is Owner Active?:	No
Date Registration Received:	Not reported
Date Record Added:	1995-06-30 00:00:00
Date Record Edited:	Not reported
Name of Person Editing Record:	Not reported

Tank ID:	1
Tank Double Wall:	0
Tank Type:	Below Ground
Tank Status:	**Removed**

AT&T (Continued) **U000748810**

Meet 98 Update Requirements:	No
Date Tank Installed:	01/01/1940
Tank Material:	Steel
Code for Tank Material Manufacturer:	Not reported
Code for Tank Installer:	Not reported
Other Type Of Tank Material:	Not reported
Tank Internal Protection:	Not reported
Other Tank Internal Protection:	Not reported
Tank Internal Protection Date:	Not reported
Tank External Protection:	None
Other Type Tank Extrn Protec:	Not reported
Tank External Protec Date:	Not reported
Date Tank Last Used:	01/01/1987
Date Tank Permanently Closed/ Removed:	03/29/1999
Dt Tk Exp Brought InUse/Internal Tracking:	Not reported
Tank Fees Waived:	No
Expedite Closure On Tank?:	No
Responsible Person Expediting Closure:	Not reported
Temporary Status Verified Date:	Not reported
Admin Fee 585:	Not reported
Date Administratively Closed:	Not reported
Date Record Added:	06/30/1995
Date Record Edited:	04/05/2004
Person Adding/Editing Record:	ROBERTS, J
Date Of NFA Letter:	03/29/1999
Is Tank Used For Emergency Generator:	No
Date Closure Notice Received:	04/22/1994
Date Of Aprroval Letter:	1999-03-29 00:00:00
Firm Closing Tank:	CARDINAL ENVIRONMENTAL
Date Closure Report Received:	1994-10-04 00:00:00
Registration End Date:	Not reported
LockOut Flag:	No
Comments:	Not reported

Tank Compartment:

Tanks Use:	False
Compartment No:	1
Tank Compartment PK:	9693
Tank PK:	9693
Case Number:	Not reported
Compartment Status:	Removed
Compartment Temp Verified Dt:	Not reported
Capacity:	5000
Substance:	Gasoline, Including Blends
Substance Other:	Not reported
Hazardous Substance:	Not reported
Mixture:	False
Date of Last Use:	1987-01-01 00:00:00
Pipe Installation Date:	Not reported
Pipe System:	Not reported
Pipe Material:	1
Pipe Material Other:	Not reported
Pipe Protection:	Not reported
Pipe Protection Date:	Not reported
Pipe Double Wall:	0
Spill Protection:	False

AT&T (Continued) **U000748810**

Owner:

Owner ID:	OW06320
Owner Name:	A T & T
Owner Address:	1100 WALNUT STREET
Owner City,St,Zip:	KANSAS CITY, MO 64141
Owner County Code:	95
Owner Phone:	6542899
Mail Was Not Deliverable:	No
Is Owner Active?:	No
Date Registration Received:	Not reported
Date Record Added:	1995-06-30 00:00:00
Date Record Edited:	Not reported
Name of Person Editing Record:	Not reported

Tank ID:	2
Tank Double Wall:	0
Tank Type:	Below Ground
Tank Status:	**Removed**
Meet 98 Update Requirements:	No
Date Tank Installed:	Not reported
Tank Material:	Steel
Code for Tank Material Manufacturer:	Not reported
Code for Tank Installer:	Not reported
Other Type Of Tank Material:	Not reported
Tank Internal Protection:	Not reported
Other Tank Internal Protection:	Not reported
Tank Internal Protection Date:	Not reported
Tank External Protection:	None
Other Type Tank Extrn Protec:	Not reported
Tank External Protec Date:	Not reported
Date Tank Last Used:	09/14/1994
Date Tank Permanently Closed/ Removed:	03/29/1999
Dt Tk Exp Brought InUse/Internal Tracking:	Not reported
Tank Fees Waived:	No
Expedite Closure On Tank?:	No
Responsible Person Expediting Closure:	Not reported
Temporary Status Verified Date:	Not reported
Admin Fee 585:	Not reported
Date Administratively Closed:	Not reported
Date Record Added:	06/30/1995
Date Record Edited:	04/05/2004
Person Adding/Editing Record:	ROBERTS, J
Date Of NFA Letter:	03/29/1999
Is Tank Used For Emergency Generator:	No
Date Closure Notice Received:	04/22/1994
Date Of Aprroval Letter:	1999-03-29 00:00:00
Firm Closing Tank:	CARDINAL ENVIRONMENTAL
Date Closure Report Received:	1994-10-04 00:00:00
Registration End Date:	Not reported
LockOut Flag:	No
Comments:	Not reported

Tank Compartment:

Tanks Use:	False
Compartment No:	1
Tank Compartment PK:	9694

AT&T (Continued) **U000748810**

Tank PK:	9694
Case Number:	Not reported
Compartment Status:	Removed
Compartment Temp Verified Dt:	Not reported
Capacity:	5000
Substance:	Gasoline, Including Blends
Substance Other:	Not reported
Hazardous Substance:	Not reported
Mixture:	False
Date of Last Use:	1994-09-14 00:00:00
Pipe Installation Date:	Not reported
Pipe System:	Not reported
Pipe Material:	1
Pipe Material Other:	Not reported
Pipe Protection:	Not reported
Pipe Protection Date:	Not reported
Pipe Double Wall:	0
Spill Protection:	False

Owner:

Owner ID:	OW06320
Owner Name:	A T & T
Owner Address:	1100 WALNUT STREET
Owner City,St,Zip:	KANSAS CITY, MO 64141
Owner County Code:	95
Owner Phone:	6542899
Mail Was Not Deliverable:	No
Is Owner Active?:	No
Date Registration Received:	Not reported
Date Record Added:	1995-06-30 00:00:00
Date Record Edited:	Not reported
Name of Person Editing Record:	Not reported

Tank ID:	3
Tank Double Wall:	0
Tank Type:	Below Ground
Tank Status:	**Removed**
Meet 98 Update Requirements:	No
Date Tank Installed:	Not reported
Tank Material:	Steel
Code for Tank Material Manufacturer:	Not reported
Code for Tank Installer:	Not reported
Other Type Of Tank Material:	Not reported
Tank Internal Protection:	Not reported
Other Tank Internal Protection:	Not reported
Tank Internal Protection Date:	Not reported
Tank External Protection:	None
Other Type Tank Extrn Protec:	Not reported
Tank External Protec Date:	Not reported
Date Tank Last Used:	09/14/1994
Date Tank Permanently Closed/ Removed:	03/29/1999
Dt Tk Exp Brought InUse/Internal Tracking:	Not reported
Tank Fees Waived:	No
Expedite Closure On Tank?:	No
Responsible Person Expediting Closure:	Not reported

AT&T (Continued) **U000748810**

Temporary Status Verified Date:	Not reported
Admin Fee 585:	Not reported
Date Administratively Closed:	Not reported
Date Record Added:	06/30/1995
Date Record Edited:	04/05/2004
Person Adding/Editing Record:	ROBERTS, J
Date Of NFA Letter:	03/29/1999
Is Tank Used For Emergency Generator:	No
Date Closure Notice Received:	04/22/1994
Date Of Aprroval Letter:	1999-03-29 00:00:00
Firm Closing Tank:	CARDINAL ENVIRONMENTAL
Date Closure Report Received:	1994-10-04 00:00:00
Registration End Date:	Not reported
LockOut Flag:	No
Comments:	Not reported

Tank Compartment:

Tanks Use:	False
Compartment No:	1
Tank Compartment PK:	9695
Tank PK:	9695
Case Number:	Not reported
Compartment Status:	Removed
Compartment Temp Verified Dt:	Not reported
Capacity:	550
Substance:	Used Oil
Substance Other:	Not reported
Hazardous Substance:	Not reported
Mixture:	False
Date of Last Use:	1994-09-14 00:00:00
Pipe Installation Date:	Not reported
Pipe System:	4
Pipe Material:	1
Pipe Material Other:	Not reported
Pipe Protection:	Not reported
Pipe Protection Date:	Not reported
Pipe Double Wall:	0
Spill Protection:	False

Tank Aug 2011:

Facility Id:	ST0004020
Tank Id:	1
Site Usage:	Not reported
Risk Type:	Not reported
Soil Type:	Not reported
GW Flow:	Not reported
Offsite Impact:	Not reported
Free Product:	Not reported
Drinking Water:	Not reported
Closed Under:	Not reported
No Drinking Wells:	No
No Buildings:	No
Vapor Barrier:	0
St Louis Mo:	No
Special Well Area:	No
Surface Cap:	No

AT&T (Continued) **U000748810**

No Excavation:	No

Facility Id:	ST0004020
Tank Id:	2
Site Usage:	Not reported
Risk Type:	Not reported
Soil Type:	Not reported
GW Flow:	Not reported
Offsite Impact:	Not reported
Free Product:	Not reported
Drinking Water:	Not reported
Closed Under:	Not reported
No Drinking Wells:	No
No Buildings:	No
Vapor Barrier:	0
St Louis Mo:	No
Special Well Area:	No
Surface Cap:	No
No Excavation:	No

Facility Id:	ST0004020
Tank Id:	3
Site Usage:	Not reported
Risk Type:	Not reported
Soil Type:	Not reported
GW Flow:	Not reported
Offsite Impact:	Not reported
Free Product:	Not reported
Drinking Water:	Not reported
Closed Under:	Not reported
No Drinking Wells:	No
No Buildings:	No
Vapor Barrier:	0
St Louis Mo:	No
Special Well Area:	No
Surface Cap:	No
No Excavation:	No

F21 **BILL-KO INC** **UST** **U003164700**
SW **820 SOUTH FILLMORE** **N/A**
1/8-1/4 **ST LOUIS, MO 63122**
0.172 mi.
907 ft. **Site 2 of 2 in cluster F**

Relative:
Lower

Actual:
591 ft.

UST:

Facility ID:	ST0009367
Region:	SL
Easting:	726342.560
Northing:	4272251.37
Owner Of Geospatial Data:	Hazardous Waste Program
Geospatial Data Collected By:	VANCE, S
Date GIS Data Collected:	08/26/2013
Lat/Long:	38.5774 / -90.4244
Lat/Long (dms):	Not reported

Tanks:

Owner:

Owner ID:	OW06651

BILL-KO INC (Continued) **U003164700**

Owner Name:	SYLVESTER W & HENRIETTA S KOPP
Owner Address:	9007 SKYCREST
Owner City,St,Zip:	ST LOUIS, MO 63126
Owner County Code:	Not reported
Owner Phone:	8496236
Mail Was Not Deliverable:	No
Is Owner Active?:	No
Date Registration Received:	Not reported
Date Record Added:	1995-06-30 00:00:00
Date Record Edited:	1999-03-25 00:00:00
Name of Person Editing Record:	NREQHW-FASTT

Tank ID:	1	
Tank Double Wall:	0	
Tank Type:	Below Ground	
Tank Status:	**Permanently Closed in place**	
Meet 98 Update Requirements:	No	
Date Tank Installed:	Not reported	
Tank Material:	Steel	
Code for Tank Material Manufacturer:	Not reported	
Code for Tank Installer:	Not reported	
Other Type Of Tank Material:	Not reported	
Tank Internal Protection:	Not reported	
Other Tank Internal Protection:	Not reported	
Tank Internal Protection Date:	Not reported	
Tank External Protection:	Not reported	
Other Type Tank Extrn Protec:	Not reported	
Tank External Protec Date:	Not reported	
Date Tank Last Used:	Not reported	
Date Tank Permanently Closed/ Removed:	Not reported	
Dt Tk Exp Brought InUse/Internal Tracking:		Not reported
Tank Fees Waived:	No	
Expedite Closure On Tank?:	No	
Responsible Person Expediting Closure:	Not reported	
Temporary Status Verified Date:	Not reported	
Admin Fee 585:	Not reported	
Date Administratively Closed:	Not reported	
Date Record Added:	06/30/1995	
Date Record Edited:	Not reported	
Person Adding/Editing Record:	Not reported	
Date Of NFA Letter:	Not reported	
Is Tank Used For Emergency Generator:	No	
Date Closure Notice Received:	Not reported	
Date Of Aprroval Letter:	Not reported	
Firm Closing Tank:	Not reported	
Date Closure Report Received:	Not reported	
Registration End Date:	Not reported	
LockOut Flag:	No	
Comments:	Not reported	

Tank Compartment:

Tanks Use:	False
Compartment No:	1
Tank Compartment PK:	23120
Tank PK:	23120
Case Number:	Not reported
Compartment Status:	Permanently Closed in place

BILL-KO INC (Continued) **U003164700**

Compartment Temp Verified Dt:	Not reported
Capacity:	1000
Substance:	Gasoline, Including Blends
Substance Other:	Not reported
Hazardous Substance:	Not reported
Mixture:	False
Date of Last Use:	Not reported
Pipe Installation Date:	Not reported
Pipe System:	Not reported
Pipe Material:	Not reported
Pipe Material Other:	Not reported
Pipe Protection:	Not reported
Pipe Protection Date:	Not reported
Pipe Double Wall:	0
Spill Protection:	False

Owner:

Owner ID:	OW06651
Owner Name:	SYLVESTER W & HENRIETTA S KOPP
Owner Address:	9007 SKYCREST
Owner City,St,Zip:	ST LOUIS, MO 63126
Owner County Code:	Not reported
Owner Phone:	8496236
Mail Was Not Deliverable:	No
Is Owner Active?:	No
Date Registration Received:	Not reported
Date Record Added:	1995-06-30 00:00:00
Date Record Edited:	1999-03-25 00:00:00
Name of Person Editing Record:	NREQHW-FASTT

Tank ID:	2
Tank Double Wall:	0
Tank Type:	Below Ground
Tank Status:	**Permanently Closed in place**
Meet 98 Update Requirements:	No
Date Tank Installed:	Not reported
Tank Material:	Steel
Code for Tank Material Manufacturer:	Not reported
Code for Tank Installer:	Not reported
Other Type Of Tank Material:	Not reported
Tank Internal Protection:	Not reported
Other Tank Internal Protection:	Not reported
Tank Internal Protection Date:	Not reported
Tank External Protection:	Not reported
Other Type Tank Extrn Protec:	Not reported
Tank External Protec Date:	Not reported
Date Tank Last Used:	Not reported
Date Tank Permanently Closed/ Removed:	Not reported
Dt Tk Exp Brought InUse/Internal Tracking:	Not reported
Tank Fees Waived:	No
Expedite Closure On Tank?:	No
Responsible Person Expediting Closure:	Not reported
Temporary Status Verified Date:	Not reported
Admin Fee 585:	Not reported
Date Administratively Closed:	Not reported

BILL-KO INC (Continued) **U003164700**

Date Record Added:	06/30/1995
Date Record Edited:	Not reported
Person Adding/Editing Record:	Not reported
Date Of NFA Letter:	Not reported
Is Tank Used For Emergency Generator:	No
Date Closure Notice Received:	Not reported
Date Of Aprroval Letter:	Not reported
Firm Closing Tank:	Not reported
Date Closure Report Received:	Not reported
Registration End Date:	Not reported
LockOut Flag:	No
Comments:	Not reported

Tank Compartment:

Tanks Use:	False
Compartment No:	1
Tank Compartment PK:	23121
Tank PK:	23121
Case Number:	Not reported
Compartment Status:	Permanently Closed in place
Compartment Temp Verified Dt:	Not reported
Capacity:	500
Substance:	Diesel
Substance Other:	Not reported
Hazardous Substance:	Not reported
Mixture:	False
Date of Last Use:	Not reported
Pipe Installation Date:	Not reported
Pipe System:	Not reported
Pipe Material:	Not reported
Pipe Material Other:	Not reported
Pipe Protection:	Not reported
Pipe Protection Date:	Not reported
Pipe Double Wall:	0
Spill Protection:	False

Tank Aug 2011:

Facility Id:	ST0009367
Tank Id:	2
Site Usage:	Not reported
Risk Type:	Not reported
Soil Type:	Not reported
GW Flow:	Not reported
Offsite Impact:	Not reported
Free Product:	Not reported
Drinking Water:	Not reported
Closed Under:	Not reported
No Drinking Wells:	No
No Buildings:	No
Vapor Barrier:	0
St Louis Mo:	No
Special Well Area:	No
Surface Cap:	No
No Excavation:	No

Facility Id:	ST0009367

BILL-KO INC (Continued) **U003164700**

Tank Id:	1
Site Usage:	Not reported
Risk Type:	Not reported
Soil Type:	Not reported
GW Flow:	Not reported
Offsite Impact:	Not reported
Free Product:	Not reported
Drinking Water:	Not reported
Closed Under:	Not reported
No Drinking Wells:	No
No Buildings:	No
Vapor Barrier:	0
St Louis Mo:	No
Special Well Area:	No
Surface Cap:	No
No Excavation:	No

E22
North
1/8-1/4
0.184 mi.
970 ft.

COMPUTER TRADE **RCRA NonGen / NLR** **1015744507**
333 LEFFINGWELL STE 109 **MOR000534008**
KIRKWOOD, MO 63122

Site 2 of 4 in cluster E

Relative:
Higher

Actual:
624 ft.

RCRA NonGen / NLR:

Date form received by agency:	09/07/2012
Facility name:	COMPUTER TRADE
Facility address:	333 LEFFINGWELL STE 109 KIRKWOOD, MO 63122-6400
EPA ID:	MOR000534008
Mailing address:	457 E ELLIOTT KIRKWOOD, MO 63122-6403
Contact:	SCOTT MCCLENDON
Contact address:	457 E ELLIOTT KIRKWOOD, MO 63122-6403
Contact country:	US
Contact telephone:	(314) 630-6726
Contact email:	COMPUTERTRADE@EARTHLINK.NET
EPA Region:	07
Land type:	Private
Classification:	Non-Generator
Description:	Handler: Non-Generators do not presently generate hazardous waste

Owner/Operator Summary:

Owner/operator name:	SCOTT MCCLENDON
Owner/operator address:	645 W FRISCO WEBSTER GROVES, MO 63119
Owner/operator country:	US
Owner/operator telephone:	(314) 918-8096
Legal status:	Private
Owner/Operator Type:	Operator
Owner/Op start date:	07/24/2009
Owner/Op end date:	Not reported
Owner/operator name:	SCOTT MCCLENDON
Owner/operator address:	645 W FRISCO WEBSTER GROVES, MO 63119
Owner/operator country:	US

COMPUTER TRADE (Continued) **1015744507**

Owner/operator telephone: (314) 918-8096
Legal status: Private
Owner/Operator Type: Owner
Owner/Op start date: 07/24/2009
Owner/Op end date: Not reported

Handler Activities Summary:
U.S. importer of hazardous waste: No
Mixed waste (haz. and radioactive): No
Recycler of hazardous waste: No
Transporter of hazardous waste: No
Treater, storer or disposer of HW: No
Underground injection activity: No
On-site burner exemption: No
Furnace exemption: No
Used oil fuel burner: No
Used oil processor: No
User oil refiner: No
Used oil fuel marketer to burner: No
Used oil Specification marketer: No
Used oil transfer facility: No
Used oil transporter: No

Historical Generators:
Date form received by agency: 02/22/2012
Site name: COMPUTER TRADE
Classification: Small Quantity Generator

Date form received by agency: 07/24/2009
Site name: COMPUTER TRADE
Classification: Small Quantity Generator

Violation Status: No violations found

Evaluation Action Summary:
Evaluation date: 12/01/2009
Evaluation: FOCUSED COMPLIANCE INSPECTION
Area of violation: Not reported
Date achieved compliance: Not reported
Evaluation lead agency: State

E23 **EDR US Hist Cleaners** **1015045103**
North **333 LEFFINGWELL AVE** **N/A**
1/8-1/4 **SAINT LOUIS, MO 63122**
0.184 mi.
970 ft. **Site 3 of 4 in cluster E**

Relative:
Higher

Actual:
624 ft.

EDR Historical Cleaners:
Name: LAFRANCE CLEANING SOLUTIONS
Year: 2005
Address: 333 LEFFINGWELL AVE

Name: LAFRANCE CLEANING SOLUTIONS
Year: 2007
Address: 333 LEFFINGWELL AVE

Name: LAFRANCE CLEANING SOLUTIONS INC

(Continued) **1015045103**

Year: 2009
Address: 333 LEFFINGWELL AVE

Name: LAFRANCE CLEANING SOLUTIONS
Year: 2010
Address: 333 LEFFINGWELL AVE

Name: LAFRANCE CLEANING SOLUTIONS
Year: 2011
Address: 333 LEFFINGWELL AVE

Name: LAFRANCE CLEANING SOLUTIONS
Year: 2012
Address: 333 LEFFINGWELL AVE

E24
North
1/8-1/4
0.184 mi.
970 ft.

333 LEFFINGWELL AVE **EDR US Hist Auto Stat** **1015432407**
SAINT LOUIS, MO 63122 **N/A**

Site 4 of 4 in cluster E

Relative:
Higher

Actual:
624 ft.

EDR Historical Auto Stations:
Name: LEAP ENGINEERING
Year: 2005
Address: 333 LEFFINGWELL AVE

25
West
1/8-1/4
0.191 mi.
1008 ft.

KIRKWOOD SCHOOL DISTRICT DEPARTMENT OF BUILDINGS AND GROUND **RCRA-CESQG** **1007107132**
200 THOMAS AVE **MOP000000992**
KIRKWOOD, MO 63122

Relative:
Higher

Actual:
620 ft.

RCRA-CESQG:
Date form received by agency: 12/23/2013
Facility name: KIRKWOOD SCHOOL DISTRICT DEPARTMENT OF BUILDINGS AND GROUND
Facility address: 200 THOMAS AVE
KIRKWOOD, MO 63122-6219
EPA ID: MOP000000992
Contact: JIM WALL
Contact address: 200 THOMAS AVE
KIRKWOOD, MO 63122-6219
Contact country: US
Contact telephone: (314) 213-6100
Telephone ext.: 8501
Contact email: JIM.WALL@KIRKWOODSCHOOLS.ORG
EPA Region: 07
Land type: District
Classification: Conditionally Exempt Small Quantity Generator
Description: Handler: generates 100 kg or less of hazardous waste per calendar month, and accumulates 1000 kg or less of hazardous waste at any time; or generates 1 kg or less of acutely hazardous waste per calendar month, and accumulates at any time: 1 kg or less of acutely hazardous waste; or 100 kg or less of any residue or contaminated soil, waste or other debris resulting from the cleanup of a spill, into or on any land or water, of acutely hazardous waste; or generates 100 kg or less of any residue or contaminated soil, waste or other debris resulting

KIRKWOOD SCHOOL DISTRICT DEPARTMENT OF BUILDINGS AND GROUND (Continued) **1007107132**

from the cleanup of a spill, into or on any land or water, of acutely hazardous waste during any calendar month, and accumulates at any time: 1 kg or less of acutely hazardous waste; or 100 kg or less of any residue or contaminated soil, waste or other debris resulting from the cleanup of a spill, into or on any land or water, of acutely hazardous waste

Owner/Operator Summary:

Owner/operator name:	KIRKWOOD SCHOOL DISTR9CT
Owner/operator address:	11289 MANCHESTER RD KIRKWOOD, MO 63122
Owner/operator country:	US
Owner/operator telephone:	(314) 213-6100
Legal status:	District
Owner/Operator Type:	Owner
Owner/Op start date:	09/16/2011
Owner/Op end date:	Not reported

Owner/operator name:	KIRKWOOD SCHOOL DISTR9CT
Owner/operator address:	11289 MANCHESTER RD KIRKWOOD, MO 63122
Owner/operator country:	US
Owner/operator telephone:	(314) 213-6100
Legal status:	District
Owner/Operator Type:	Operator
Owner/Op start date:	09/16/2011
Owner/Op end date:	Not reported

Handler Activities Summary:

U.S. importer of hazardous waste:	No
Mixed waste (haz. and radioactive):	No
Recycler of hazardous waste:	No
Transporter of hazardous waste:	No
Treater, storer or disposer of HW:	No
Underground injection activity:	No
On-site burner exemption:	No
Furnace exemption:	No
Used oil fuel burner:	No
Used oil processor:	No
User oil refiner:	No
Used oil fuel marketer to burner:	No
Used oil Specification marketer:	No
Used oil transfer facility:	No
Used oil transporter:	No

Historical Generators:

Date form received by agency:	09/11/2012
Site name:	KIRKWOOD SCHOOL DISTRICT DEPARTMENT OF BUILDINGS AND GROUND
Classification:	Small Quantity Generator

Date form received by agency:	09/16/2011
Site name:	KIRKWOOD SCHOOL DISTRICT DEPARTMENT OF BUILDINGS AND GROUND
Classification:	Small Quantity Generator

Date form received by agency:	08/26/2011
Site name:	KIRKWOOD SCHOOL DISTRICT DEPARTMENT OF BUILDINGS AND GROUND

KIRKWOOD SCHOOL DISTRICT DEPARTMENT OF BUILDINGS AND GROUND (Continued) **1007107132**

Classification: Small Quantity Generator

Date form received by agency: 08/04/2004
Site name: KIRKWOOD SCHOOL DISTRICT
Classification: Not a generator, verified

Date form received by agency: 10/24/2001
Site name: KIRKWOOD SCHOOL DISTRICT
Classification: Small Quantity Generator

Hazardous Waste Summary:

Waste code: D001
Waste name: IGNITABLE HAZARDOUS WASTES ARE THOSE WASTES WHICH HAVE A FLASHPOINT OF LESS THAN 140 DEGREES FAHRENHEIT AS DETERMINED BY A PENSKY-MARTENS CLOSED CUP FLASH POINT TESTER. ANOTHER METHOD OF DETERMINING THE FLASH POINT OF A WASTE IS TO REVIEW THE MATERIAL SAFETY DATA SHEET, WHICH CAN BE OBTAINED FROM THE MANUFACTURER OR DISTRIBUTOR OF THE MATERIAL. LACQUER THINNER IS AN EXAMPLE OF A COMMONLY USED SOLVENT WHICH WOULD BE CONSIDERED AS IGNITABLE HAZARDOUS WASTE.

Waste code: D019
Waste name: CARBON TETRACHLORIDE

Waste code: D035
Waste name: METHYL ETHYL KETONE

Waste code: F001
Waste name: THE FOLLOWING SPENT HALOGENATED SOLVENTS USED IN DEGREASING: TETRACHLOROETHYLENE, TRICHLOROETHYLENE, METHYLENE CHLORIDE, 1,1,1-TRICHLOROETHANE, CARBON TETRACHLORIDE, AND CHLORINATED FLUOROCARBONS; ALL SPENT SOLVENT MIXTURES/BLENDS USED IN DEGREASING CONTAINING, BEFORE USE, A TOTAL OF TEN PERCENT OR MORE (BY VOLUME) OF ONE OR MORE OF THE ABOVE HALOGENATED SOLVENTS OR THOSE SOLVENTS LISTED IN F002, F004, AND F005, AND STILL BOTTOMS FROM THE RECOVERY OF THESE SPENT SOLVENTS AND SPENT SOLVENT MIXTURES.

Waste code: F003
Waste name: THE FOLLOWING SPENT NON-HALOGENATED SOLVENTS: XYLENE, ACETONE, ETHYL ACETATE, ETHYL BENZENE, ETHYL ETHER, METHYL ISOBUTYL KETONE, N-BUTYL ALCOHOL, CYCLOHEXANONE, AND METHANOL; ALL SPENT SOLVENT MIXTURES/BLENDS CONTAINING, BEFORE USE, ONLY THE ABOVE SPENT NON-HALOGENATED SOLVENTS; AND ALL SPENT SOLVENT MIXTURES/BLENDS CONTAINING, BEFORE USE, ONE OR MORE OF THE ABOVE NON-HALOGENATED SOLVENTS, AND, A TOTAL OF TEN PERCENT OR MORE (BY VOLUME) OF ONE OR MORE OF THOSE SOLVENTS LISTED IN F001, F002, F004, AND F005, AND STILL BOTTOMS FROM THE RECOVERY OF THESE SPENT SOLVENTS AND SPENT SOLVENT MIXTURES.

Waste code: U002
Waste name: ACETONE (I)

Violation Status: No violations found

Evaluation Action Summary:

Evaluation date: 07/18/2007
Evaluation: COMPLIANCE ASSISTANCE VISIT

KIRKWOOD SCHOOL DISTRICT DEPARTMENT OF BUILDINGS AND GROUND (Continued) **1007107132**

Area of violation: Not reported
Date achieved compliance: Not reported
Evaluation lead agency: State

H26
North
1/8-1/4
0.198 mi.
1045 ft.

WEXFORD LABS
325 LEFFINGWELL
KIRKWOOD, MO 63122

RCRA-SQG **1007109482**
FTTS **MOP000044529**

Site 1 of 2 in cluster H

Relative:
Higher

Actual:
626 ft.

RCRA-SQG:
Date form received by agency: 03/04/2008
Facility name: WEXFORD LABS
Facility address: 325 LEFFINGWELL AVE
KIRKWOOD, MO 631226409
EPA ID: MOP000044529
Mailing address: LEFFINGWELL AVE
KIRKWOOD, MO 631226409
Contact: MARY THIERRY
Contact address: LEFFINGWELL AVE
KIRKWOOD, MO 631226409
Contact country: US
Contact telephone: (314) 966-4134
Contact email: MJTHIERRY@WESFORDLABS.COM
EPA Region: 07
Land type: Private
Classification: Small Small Quantity Generator
Description: Handler: generates more than 100 and less than 1000 kg of hazardous waste during any calendar month and accumulates less than 6000 kg of hazardous waste at any time; or generates 100 kg or less of hazardous waste during any calendar month, and accumulates more than 1000 kg of hazardous waste at any time

Owner/Operator Summary:
Owner/operator name: MARY ANN AUER
Owner/operator address: 89 LAKE FOREST
RICHMOND HEIGHTS, MO 63117
Owner/operator country: US
Owner/operator telephone: (314) 966-4134
Legal status: Private
Owner/Operator Type: Operator
Owner/Op start date: 08/13/2001
Owner/Op end date: Not reported

Owner/operator name: MARY ANNE AUER
Owner/operator address: 89 LAKE FOREST
RICHMOND HEIGHTS, MO 63117
Owner/operator country: US
Owner/operator telephone: (314) 966-4134
Legal status: Private
Owner/Operator Type: Owner
Owner/Op start date: 01/01/0001
Owner/Op end date: Not reported

Handler Activities Summary:
U.S. importer of hazardous waste: No
Mixed waste (haz. and radioactive): No
Recycler of hazardous waste: No

WEXFORD LABS (Continued) **1007109482**

Transporter of hazardous waste: No
Treater, storer or disposer of HW: No
Underground injection activity: No
On-site burner exemption: No
Furnace exemption: No
Used oil fuel burner: No
Used oil processor: No
User oil refiner: No
Used oil fuel marketer to burner: No
Used oil Specification marketer: No
Used oil transfer facility: No
Used oil transporter: No

Historical Generators:
Date form received by agency: 06/21/2007
Site name: WEXFORD LABS INC
Classification: Not a generator, verified

Date form received by agency: 09/08/2006
Site name: WEXFORD LABS INC
Classification: Large Quantity Generator

Date form received by agency: 08/13/2001
Site name: WEXFORD LABS INC
Classification: Not a generator, verified

Date form received by agency: 07/05/2001
Site name: WEXFORD LABS INC
Classification: Small Quantity Generator

Hazardous Waste Summary:
Waste code: D001
Waste name: IGNITABLE HAZARDOUS WASTES ARE THOSE WASTES WHICH HAVE A FLASHPOINT OF LESS THAN 140 DEGREES FAHRENHEIT AS DETERMINED BY A PENSKY-MARTENS CLOSED CUP FLASH POINT TESTER. ANOTHER METHOD OF DETERMINING THE FLASH POINT OF A WASTE IS TO REVIEW THE MATERIAL SAFETY DATA SHEET, WHICH CAN BE OBTAINED FROM THE MANUFACTURER OR DISTRIBUTOR OF THE MATERIAL. LACQUER THINNER IS AN EXAMPLE OF A COMMONLY USED SOLVENT WHICH WOULD BE CONSIDERED AS IGNITABLE HAZARDOUS WASTE.

Waste code: D002
Waste name: A WASTE WHICH HAS A PH OF LESS THAN 2 OR GREATER THAN 12.5 IS CONSIDERED TO BE A CORROSIVE HAZARDOUS WASTE. SODIUM HYDROXIDE, A CAUSTIC SOLUTION WITH A HIGH PH, IS OFTEN USED BY INDUSTRIES TO CLEAN OR DEGREASE PARTS. HYDROCHLORIC ACID, A SOLUTION WITH A LOW PH, IS USED BY MANY INDUSTRIES TO CLEAN METAL PARTS PRIOR TO PAINTING. WHEN THESE CAUSTIC OR ACID SOLUTIONS BECOME CONTAMINATED AND MUST BE DISPOSED, THE WASTE WOULD BE A CORROSIVE HAZARDOUS WASTE.

Facility Has Received Notices of Violations:
Regulation violated: Not reported
Area of violation: Generators - Pre-transport
Date violation determined: 04/12/2011
Date achieved compliance: 07/12/2011
Violation lead agency: State
Enforcement action: Not reported

WEXFORD LABS (Continued) **1007109482**

Enforcement action date: 05/12/2011
Enf. disposition status: Not reported
Enf. disp. status date: Not reported
Enforcement lead agency: State
Proposed penalty amount: Not reported
Final penalty amount: Not reported
Paid penalty amount: Not reported

Regulation violated: Not reported
Area of violation: State Statute or Regulation
Date violation determined: 04/12/2011
Date achieved compliance: 07/12/2011
Violation lead agency: State
Enforcement action: Not reported
Enforcement action date: 05/12/2011
Enf. disposition status: Not reported
Enf. disp. status date: Not reported
Enforcement lead agency: State
Proposed penalty amount: Not reported
Final penalty amount: Not reported
Paid penalty amount: Not reported

Evaluation Action Summary:
Evaluation date: 04/12/2011
Evaluation: COMPLIANCE EVALUATION INSPECTION ON-SITE
Area of violation: State Statute or Regulation
Date achieved compliance: 07/12/2011
Evaluation lead agency: State

Evaluation date: 04/12/2011
Evaluation: COMPLIANCE EVALUATION INSPECTION ON-SITE
Area of violation: Generators - Pre-transport
Date achieved compliance: 07/12/2011
Evaluation lead agency: State

Evaluation date: 03/14/2008
Evaluation: COMPLIANCE ASSISTANCE VISIT
Area of violation: Not reported
Date achieved compliance: Not reported
Evaluation lead agency: State

FTTS INSP:
Inspection Number: 19880420MO-05 1
Region: 07
Inspection Date: 04/20/88
Inspector: UTHLAUT
Violation occurred: No
Investigation Type: Specific Product Review
Investigation Reason: For Cause, Government
Legislation Code: FIFRA
Facility Function: Producer

Inspection Number: 20010711F2895 1
Region: 07
Inspection Date: 07/11/01
Inspector: WELCH
Violation occurred: No

WEXFORD LABS (Continued) **1007109482**

Investigation Type: Specific Product Review
Investigation Reason: For Cause, Associated
Legislation Code: FIFRA
Facility Function: Producer

I27 NNW 1/8-1/4 0.244 mi. 1287 ft. **KIRKWOOD PUBLIC WORKS CITY OF** **RCRA NonGen / NLR** **1006930944**
345 S FILLMORE **MOP000509406**
KIRKWOOD, MO 63122

Site 1 of 3 in cluster I

Relative: Higher

Actual: 610 ft.

RCRA NonGen / NLR:
Date form received by agency: 08/19/2003
Facility name: KIRKWOOD PUBLIC WORKS CITY OF
Facility address: 345 S FILLMORE
KIRKWOOD, MO 63122
EPA ID: MOP000509406
Mailing address: S TAYLOR AVE
KIRKWOOD, MO 63122
Contact: KEVIN HERDLER
Contact address: S TAYLOR AVE
KIRKWOOD, MO 63122
Contact country: US
Contact telephone: (314) 822-5853
Contact email: Not reported
EPA Region: 07
Classification: Non-Generator
Description: Handler: Non-Generators do not presently generate hazardous waste

Owner/Operator Summary:
Owner/operator name: CITY OF KIRKWOOD
Owner/operator address: S TAYLOR AVE
KIRKWOOD, MO 63122
Owner/operator country: Not reported
Owner/operator telephone: (314) 822-5853
Legal status: Municipal
Owner/Operator Type: Operator
Owner/Op start date: 06/11/2003
Owner/Op end date: Not reported

Owner/operator name: CITY OF KIRKWOOD
Owner/operator address: S TAYLOR AVE
KIRKWOOD, MO 63122
Owner/operator country: Not reported
Owner/operator telephone: (314) 822-5853
Legal status: Municipal
Owner/Operator Type: Owner
Owner/Op start date: 06/11/2003
Owner/Op end date: Not reported

Handler Activities Summary:
U.S. importer of hazardous waste: No
Mixed waste (haz. and radioactive): No
Recycler of hazardous waste: No
Transporter of hazardous waste: No
Treater, storer or disposer of HW: No

KIRKWOOD PUBLIC WORKS CITY OF (Continued) **1006930944**

Underground injection activity:	No
On-site burner exemption:	No
Furnace exemption:	No
Used oil fuel burner:	No
Used oil processor:	No
User oil refiner:	No
Used oil fuel marketer to burner:	No
Used oil Specification marketer:	No
Used oil transfer facility:	No
Used oil transporter:	No

Historical Generators:

Date form received by agency:	06/11/2003
Site name:	KIRKWOOD PUBLIC WORKS CITY OF
Classification:	Small Quantity Generator
Violation Status:	No violations found

I28 NNW 1/8-1/4 0.244 mi. 1287 ft. **CITY OF KIRKWOOD GARAGE** **UST** **U001159961**
345 S FILLMORE **N/A**
KIRKWOOD, MO 63122

Site 2 of 3 in cluster I

Relative: Higher

Actual: 610 ft.

UST:

Facility ID:	ST0004044
Region:	SL
Easting:	726229.004
Northing:	4273096.89
Owner Of Geospatial Data:	Hazardous Waste Program
Geospatial Data Collected By:	WILDER, EVAN
Date GIS Data Collected:	10/02/2002
Lat/Long:	38.57755 / -90.40298
Lat/Long (dms):	Not reported

Tanks:

Owner:

Owner ID:	OW02133
Owner Name:	CITY OF KIRKWOOD
Owner Address:	345 S FILLMORE
Owner City,St,Zip:	KIRKWOOD, MO 63122
Owner County Code:	Not reported
Owner Phone:	8225820
Mail Was Not Deliverable:	No
Is Owner Active?:	No
Date Registration Received:	Not reported
Date Record Added:	1995-06-30 00:00:00
Date Record Edited:	1996-05-24 00:00:00
Name of Person Editing Record:	Not reported

Tank ID:	1
Tank Double Wall:	0
Tank Type:	Below Ground
Tank Status:	**Removed**
Meet 98 Update Requirements:	No
Date Tank Installed:	01/01/1956
Tank Material:	Steel

CITY OF KIRKWOOD GARAGE (Continued) **U001159961**

Code for Tank Material Manufacturer:	Not reported
Code for Tank Installer:	Not reported
Other Type Of Tank Material:	Not reported
Tank Internal Protection:	No
Other Tank Internal Protection:	Not reported
Tank Internal Protection Date:	Not reported
Tank External Protection:	Not reported
Other Type Tank Extrn Protec:	Not reported
Tank External Protec Date:	Not reported
Date Tank Last Used:	Not reported
Date Tank Permanently Closed/ Removed:	Not reported
Dt Tk Exp Brought InUse/Internal Tracking:	Not reported
Tank Fees Waived:	No
Expedite Closure On Tank?:	No
Responsible Person Expediting Closure:	Not reported
Temporary Status Verified Date:	Not reported
Admin Fee 585:	Not reported
Date Administratively Closed:	Not reported
Date Record Added:	06/30/1995
Date Record Edited:	06/25/2013
Person Adding/Editing Record:	HESS, JEREMY
Date Of NFA Letter:	02/14/1996
Is Tank Used For Emergency Generator:	No
Date Closure Notice Received:	03/23/1992
Date Of Aprroval Letter:	Not reported
Firm Closing Tank:	PARISI FINISH GRADING
Date Closure Report Received:	Not reported
Registration End Date:	Not reported
LockOut Flag:	No
Comments:	1-8000 GAL GAS, 2-10,000 GAL GAS & DIESEL Response to CR - disposal documentation - 07-25-03 KMT

Tank Compartment:

Tanks Use:	False
Compartment No:	1
Tank Compartment PK:	9756
Tank PK:	9756
Case Number:	Not reported
Compartment Status:	Removed
Compartment Temp Verified Dt:	Not reported
Capacity:	8000
Substance:	Diesel
Substance Other:	Not reported
Hazardous Substance:	Not reported
Mixture:	False
Date of Last Use:	1992-03-23 00:00:00
Pipe Installation Date:	Not reported
Pipe System:	Not reported
Pipe Material:	1
Pipe Material Other:	Not reported
Pipe Protection:	Not reported
Pipe Protection Date:	Not reported
Pipe Double Wall:	0
Spill Protection:	False

Owner:

CITY OF KIRKWOOD GARAGE (Continued) **U001159961**

Owner ID:	OW02133
Owner Name:	CITY OF KIRKWOOD
Owner Address:	345 S FILLMORE
Owner City,St,Zip:	KIRKWOOD, MO 63122
Owner County Code:	Not reported
Owner Phone:	8225820
Mail Was Not Deliverable:	No
Is Owner Active?:	No
Date Registration Received:	Not reported
Date Record Added:	1995-06-30 00:00:00
Date Record Edited:	1996-05-24 00:00:00
Name of Person Editing Record:	Not reported

Tank ID:	2
Tank Double Wall:	0
Tank Type:	Below Ground
Tank Status:	**Removed**
Meet 98 Update Requirements:	No
Date Tank Installed:	01/01/1966
Tank Material:	Steel
Code for Tank Material Manufacturer:	Not reported
Code for Tank Installer:	Not reported
Other Type Of Tank Material:	Not reported
Tank Internal Protection:	No
Other Tank Internal Protection:	Not reported
Tank Internal Protection Date:	Not reported
Tank External Protection:	Not reported
Other Type Tank Extrn Protec:	Not reported
Tank External Protec Date:	Not reported
Date Tank Last Used:	Not reported
Date Tank Permanently Closed/ Removed:	Not reported
Dt Tk Exp Brought InUse/Internal Tracking:	Not reported
Tank Fees Waived:	No
Expedite Closure On Tank?:	No
Responsible Person Expediting Closure:	Not reported
Temporary Status Verified Date:	Not reported
Admin Fee 585:	Not reported
Date Administratively Closed:	Not reported
Date Record Added:	06/30/1995
Date Record Edited:	06/25/2013
Person Adding/Editing Record:	HESS, JEREMY
Date Of NFA Letter:	02/14/1996
Is Tank Used For Emergency Generator:	No
Date Closure Notice Received:	03/23/1992
Date Of Aprroval Letter:	Not reported
Firm Closing Tank:	PARISI FINISH GRADING
Date Closure Report Received:	Not reported
Registration End Date:	Not reported
LockOut Flag:	No
Comments:	1-8000 GAL GAS, 2-10,000 GAL GAS & DIESEL Response to CR - disposal documentation - 07-25-03 KMT

Tank Compartment:

Tanks Use:	False
Compartment No:	1
Tank Compartment PK:	9757
Tank PK:	9757

CITY OF KIRKWOOD GARAGE (Continued) **U001159961**

Case Number:	Not reported
Compartment Status:	Removed
Compartment Temp Verified Dt:	Not reported
Capacity:	10000
Substance:	Gasoline, Including Blends
Substance Other:	Not reported
Hazardous Substance:	Not reported
Mixture:	False
Date of Last Use:	1992-03-23 00:00:00
Pipe Installation Date:	Not reported
Pipe System:	Not reported
Pipe Material:	1
Pipe Material Other:	Not reported
Pipe Protection:	Not reported
Pipe Protection Date:	Not reported
Pipe Double Wall:	0
Spill Protection:	False

Owner:

Owner ID:	OW02133
Owner Name:	CITY OF KIRKWOOD
Owner Address:	345 S FILLMORE
Owner City,St,Zip:	KIRKWOOD, MO 63122
Owner County Code:	Not reported
Owner Phone:	8225820
Mail Was Not Deliverable:	No
Is Owner Active?:	No
Date Registration Received:	Not reported
Date Record Added:	1995-06-30 00:00:00
Date Record Edited:	1996-05-24 00:00:00
Name of Person Editing Record:	Not reported

Tank ID:	3
Tank Double Wall:	0
Tank Type:	Below Ground
Tank Status:	**Removed**
Meet 98 Update Requirements:	No
Date Tank Installed:	01/01/1973
Tank Material:	Steel
Code for Tank Material Manufacturer:	Not reported
Code for Tank Installer:	Not reported
Other Type Of Tank Material:	Not reported
Tank Internal Protection:	Other
Other Tank Internal Protection:	Not reported
Tank Internal Protection Date:	Not reported
Tank External Protection:	Not reported
Other Type Tank Extrn Protec:	Not reported
Tank External Protec Date:	Not reported
Date Tank Last Used:	Not reported
Date Tank Permanently Closed/ Removed:	Not reported
Dt Tk Exp Brought InUse/Internal Tracking:	Not reported
Tank Fees Waived:	No
Expedite Closure On Tank?:	No
Responsible Person Expediting Closure:	Not reported
Temporary Status Verified Date:	Not reported

CITY OF KIRKWOOD GARAGE (Continued) **U001159961**

Admin Fee 585:	Not reported
Date Administratively Closed:	Not reported
Date Record Added:	06/30/1995
Date Record Edited:	06/25/2013
Person Adding/Editing Record:	HESS, JEREMY
Date Of NFA Letter:	02/14/1996
Is Tank Used For Emergency Generator:	No
Date Closure Notice Received:	03/23/1992
Date Of Aprroval Letter:	Not reported
Firm Closing Tank:	PARISI FINISH GRADING
Date Closure Report Received:	Not reported
Registration End Date:	Not reported
LockOut Flag:	No
Comments:	1-8000 GAL GAS, 2-10,000 GAL GAS & DIESEL Response to CR - disposal documentation - 07-25-03 KMT

Tank Compartment:

Tanks Use:	False
Compartment No:	1
Tank Compartment PK:	9758
Tank PK:	9758
Case Number:	Not reported
Compartment Status:	Removed
Compartment Temp Verified Dt:	Not reported
Capacity:	10000
Substance:	Gasoline, Including Blends
Substance Other:	Not reported
Hazardous Substance:	Not reported
Mixture:	False
Date of Last Use:	1992-03-23 00:00:00
Pipe Installation Date:	Not reported
Pipe System:	Not reported
Pipe Material:	1
Pipe Material Other:	Not reported
Pipe Protection:	Not reported
Pipe Protection Date:	Not reported
Pipe Double Wall:	0
Spill Protection:	False

Owner:

Owner ID:	OW02133
Owner Name:	CITY OF KIRKWOOD
Owner Address:	345 S FILLMORE
Owner City,St,Zip:	KIRKWOOD, MO 63122
Owner County Code:	Not reported
Owner Phone:	8225820
Mail Was Not Deliverable:	No
Is Owner Active?:	No
Date Registration Received:	Not reported
Date Record Added:	1995-06-30 00:00:00
Date Record Edited:	1996-05-24 00:00:00
Name of Person Editing Record:	Not reported

Tank ID:	4
Tank Double Wall:	0

CITY OF KIRKWOOD GARAGE (Continued) **U001159961**

Tank Type:	Below Ground
Tank Status:	**Removed**
Meet 98 Update Requirements:	No
Date Tank Installed:	01/01/1969
Tank Material:	Not reported
Code for Tank Material Manufacturer:	Not reported
Code for Tank Installer:	Not reported
Other Type Of Tank Material:	Not reported
Tank Internal Protection:	Not reported
Other Tank Internal Protection:	Not reported
Tank Internal Protection Date:	Not reported
Tank External Protection:	Not reported
Other Type Tank Extrn Protec:	Not reported
Tank External Protec Date:	Not reported
Date Tank Last Used:	01/01/1978
Date Tank Permanently Closed/ Removed:	Not reported
Dt Tk Exp Brought InUse/Internal Tracking:	Not reported
Tank Fees Waived:	No
Expedite Closure On Tank?:	No
Responsible Person Expediting Closure:	Not reported
Temporary Status Verified Date:	Not reported
Admin Fee 585:	Not reported
Date Administratively Closed:	1978-01-01 00:00:00
Date Record Added:	06/30/1995
Date Record Edited:	06/25/2013
Person Adding/Editing Record:	HESS, JEREMY
Date Of NFA Letter:	Not reported
Is Tank Used For Emergency Generator:	No
Date Closure Notice Received:	Not reported
Date Of Aprroval Letter:	Not reported
Firm Closing Tank:	Not reported
Date Closure Report Received:	Not reported
Registration End Date:	Not reported
LockOut Flag:	No
Comments:	Not reported

Tank Compartment:

Tanks Use:	False
Compartment No:	1
Tank Compartment PK:	9759
Tank PK:	9759
Case Number:	Not reported
Compartment Status:	Removed
Compartment Temp Verified Dt:	Not reported
Capacity:	560
Substance:	Used Oil
Substance Other:	Not reported
Hazardous Substance:	Not reported
Mixture:	False
Date of Last Use:	1978-01-01 00:00:00
Pipe Installation Date:	Not reported
Pipe System:	Not reported
Pipe Material:	Not reported
Pipe Material Other:	Not reported
Pipe Protection:	Not reported
Pipe Protection Date:	Not reported
Pipe Double Wall:	0
Spill Protection:	False

CITY OF KIRKWOOD GARAGE (Continued) **U001159961**

Owner:

Owner ID:	OW02133
Owner Name:	CITY OF KIRKWOOD
Owner Address:	345 S FILLMORE
Owner City,St,Zip:	KIRKWOOD, MO 63122
Owner County Code:	Not reported
Owner Phone:	8225820
Mail Was Not Deliverable:	No
Is Owner Active?:	No
Date Registration Received:	Not reported
Date Record Added:	1995-06-30 00:00:00
Date Record Edited:	1996-05-24 00:00:00
Name of Person Editing Record:	Not reported

Tank ID:	5
Tank Double Wall:	0
Tank Type:	Below Ground
Tank Status:	**Removed**
Meet 98 Update Requirements:	No
Date Tank Installed:	01/01/1969
Tank Material:	Not reported
Code for Tank Material Manufacturer:	Not reported
Code for Tank Installer:	Not reported
Other Type Of Tank Material:	Not reported
Tank Internal Protection:	Not reported
Other Tank Internal Protection:	Not reported
Tank Internal Protection Date:	Not reported
Tank External Protection:	Not reported
Other Type Tank Extrn Protec:	Not reported
Tank External Protec Date:	Not reported
Date Tank Last Used:	01/01/1988
Date Tank Permanently Closed/ Removed:	Not reported
Dt Tk Exp Brought InUse/Internal Tracking:	Not reported
Tank Fees Waived:	No
Expedite Closure On Tank?:	No
Responsible Person Expediting Closure:	Not reported
Temporary Status Verified Date:	Not reported
Admin Fee 585:	Not reported
Date Administratively Closed:	1978-01-01 00:00:00
Date Record Added:	06/30/1995
Date Record Edited:	06/25/2013
Person Adding/Editing Record:	HESS, JEREMY
Date Of NFA Letter:	Not reported
Is Tank Used For Emergency Generator:	No
Date Closure Notice Received:	Not reported
Date Of Aprroval Letter:	Not reported
Firm Closing Tank:	Not reported
Date Closure Report Received:	Not reported
Registration End Date:	Not reported
LockOut Flag:	No
Comments:	Not reported

Tank Compartment:

Tanks Use:	False
Compartment No:	1
Tank Compartment PK:	9760

CITY OF KIRKWOOD GARAGE (Continued) **U001159961**

Tank PK:	9760
Case Number:	Not reported
Compartment Status:	Removed
Compartment Temp Verified Dt:	Not reported
Capacity:	560
Substance:	Used Oil
Substance Other:	Not reported
Hazardous Substance:	Not reported
Mixture:	False
Date of Last Use:	1988-01-01 00:00:00
Pipe Installation Date:	Not reported
Pipe System:	Not reported
Pipe Material:	Not reported
Pipe Material Other:	Not reported
Pipe Protection:	Not reported
Pipe Protection Date:	Not reported
Pipe Double Wall:	0
Spill Protection:	False

Owner:

Owner ID:	OW02133
Owner Name:	CITY OF KIRKWOOD
Owner Address:	345 S FILLMORE
Owner City,St,Zip:	KIRKWOOD, MO 63122
Owner County Code:	Not reported
Owner Phone:	8225820
Mail Was Not Deliverable:	No
Is Owner Active?:	No
Date Registration Received:	Not reported
Date Record Added:	1995-06-30 00:00:00
Date Record Edited:	1996-05-24 00:00:00
Name of Person Editing Record:	Not reported

Tank ID:	6
Tank Double Wall:	0
Tank Type:	Below Ground
Tank Status:	**Removed**
Meet 98 Update Requirements:	Yes
Date Tank Installed:	05/12/1992
Tank Material:	Fiberglass
Code for Tank Material Manufacturer:	Not reported
Code for Tank Installer:	Not reported
Other Type Of Tank Material:	Not reported
Tank Internal Protection:	Not reported
Other Tank Internal Protection:	Not reported
Tank Internal Protection Date:	Not reported
Tank External Protection:	Not reported
Other Type Tank Extrn Protec:	Not reported
Tank External Protec Date:	Not reported
Date Tank Last Used:	05/01/2003
Date Tank Permanently Closed/ Removed:	05/21/2003
Dt Tk Exp Brought InUse/Internal Tracking:	Not reported
Tank Fees Waived:	No
Expedite Closure On Tank?:	No
Responsible Person Expediting Closure:	Not reported

CITY OF KIRKWOOD GARAGE (Continued) **U001159961**

Temporary Status Verified Date:	Not reported
Admin Fee 585:	Not reported
Date Administratively Closed:	Not reported
Date Record Added:	06/30/1995
Date Record Edited:	06/16/2008
Person Adding/Editing Record:	HANSEN, M
Date Of NFA Letter:	02/17/2004
Is Tank Used For Emergency Generator:	No
Date Closure Notice Received:	02/24/2003
Date Of Aprroval Letter:	2003-02-27 00:00:00
Firm Closing Tank:	SCI ENGINEERING, INC.
Date Closure Report Received:	2003-07-01 00:00:00
Registration End Date:	Not reported
LockOut Flag:	No
Comments:	Response to CR - disposal documentation - 07-25-03 KMTResponse adequately addressed closure - NFA issued - 02/17/04 KMT

Tank Compartment:

Tanks Use:	False
Compartment No:	1
Tank Compartment PK:	9761
Tank PK:	9761
Case Number:	Not reported
Compartment Status:	Removed
Compartment Temp Verified Dt:	Not reported
Capacity:	10000
Substance:	Gasoline, Including Blends
Substance Other:	Not reported
Hazardous Substance:	Not reported
Mixture:	False
Date of Last Use:	2003-05-01 00:00:00
Pipe Installation Date:	Not reported
Pipe System:	1
Pipe Material:	2
Pipe Material Other:	Not reported
Pipe Protection:	Not reported
Pipe Protection Date:	Not reported
Pipe Double Wall:	0
Spill Protection:	True

Owner:

Owner ID:	OW02133
Owner Name:	CITY OF KIRKWOOD
Owner Address:	345 S FILLMORE
Owner City,St,Zip:	KIRKWOOD, MO 63122
Owner County Code:	Not reported
Owner Phone:	8225820
Mail Was Not Deliverable:	No
Is Owner Active?:	No
Date Registration Received:	Not reported
Date Record Added:	1995-06-30 00:00:00
Date Record Edited:	1996-05-24 00:00:00
Name of Person Editing Record:	Not reported

Tank ID: 7

CITY OF KIRKWOOD GARAGE (Continued) **U001159961**

Tank Double Wall:	0
Tank Type:	Below Ground
Tank Status:	**Removed**
Meet 98 Update Requirements:	Yes
Date Tank Installed:	05/12/1992
Tank Material:	Fiberglass
Code for Tank Material Manufacturer:	Not reported
Code for Tank Installer:	Not reported
Other Type Of Tank Material:	Not reported
Tank Internal Protection:	Not reported
Other Tank Internal Protection:	Not reported
Tank Internal Protection Date:	Not reported
Tank External Protection:	Not reported
Other Type Tank Extrn Protec:	Not reported
Tank External Protec Date:	Not reported
Date Tank Last Used:	05/01/2003
Date Tank Permanently Closed/ Removed:	05/21/2003
Dt Tk Exp Brought InUse/Internal Tracking:	Not reported
Tank Fees Waived:	No
Expedite Closure On Tank?:	No
Responsible Person Expediting Closure:	Not reported
Temporary Status Verified Date:	Not reported
Admin Fee 585:	Not reported
Date Administratively Closed:	Not reported
Date Record Added:	06/30/1995
Date Record Edited:	06/16/2008
Person Adding/Editing Record:	HANSEN, M
Date Of NFA Letter:	02/17/2004
Is Tank Used For Emergency Generator:	No
Date Closure Notice Received:	02/24/2003
Date Of Aprroval Letter:	2003-02-27 00:00:00
Firm Closing Tank:	SCI ENGINEERING, INC.
Date Closure Report Received:	2003-07-01 00:00:00
Registration End Date:	Not reported
LockOut Flag:	No
Comments:	Response to CR - disposal documentation - 07-25-03 KMTResponse adequately addressed closure - NFA issued - 02/17/04 KMT

Tank Compartment:

Tanks Use:	False
Compartment No:	1
Tank Compartment PK:	9762
Tank PK:	9762
Case Number:	Not reported
Compartment Status:	Removed
Compartment Temp Verified Dt:	Not reported
Capacity:	10000
Substance:	Gasoline, Including Blends
Substance Other:	Not reported
Hazardous Substance:	Not reported
Mixture:	False
Date of Last Use:	2003-05-01 00:00:00
Pipe Installation Date:	Not reported
Pipe System:	1
Pipe Material:	2
Pipe Material Other:	Not reported
Pipe Protection:	Not reported
Pipe Protection Date:	Not reported

CITY OF KIRKWOOD GARAGE (Continued) **U001159961**

Pipe Double Wall:	0
Spill Protection:	True

Owner:

Owner ID:	OW02133
Owner Name:	CITY OF KIRKWOOD
Owner Address:	345 S FILLMORE
Owner City,St,Zip:	KIRKWOOD, MO 63122
Owner County Code:	Not reported
Owner Phone:	8225820
Mail Was Not Deliverable:	No
Is Owner Active?:	No
Date Registration Received:	Not reported
Date Record Added:	1995-06-30 00:00:00
Date Record Edited:	1996-05-24 00:00:00
Name of Person Editing Record:	Not reported

Tank ID:	8
Tank Double Wall:	0
Tank Type:	Below Ground
Tank Status:	**Removed**
Meet 98 Update Requirements:	Yes
Date Tank Installed:	05/12/1992
Tank Material:	Fiberglass
Code for Tank Material Manufacturer:	Not reported
Code for Tank Installer:	Not reported
Other Type Of Tank Material:	Not reported
Tank Internal Protection:	Not reported
Other Tank Internal Protection:	Not reported
Tank Internal Protection Date:	Not reported
Tank External Protection:	Not reported
Other Type Tank Extrn Protec:	Not reported
Tank External Protec Date:	Not reported
Date Tank Last Used:	05/01/2003
Date Tank Permanently Closed/ Removed:	05/21/2003
Dt Tk Exp Brought InUse/Internal Tracking:	Not reported
Tank Fees Waived:	No
Expedite Closure On Tank?:	No
Responsible Person Expediting Closure:	Not reported
Temporary Status Verified Date:	Not reported
Admin Fee 585:	Not reported
Date Administratively Closed:	Not reported
Date Record Added:	06/30/1995
Date Record Edited:	06/16/2008
Person Adding/Editing Record:	HANSEN, M
Date Of NFA Letter:	02/17/2004
Is Tank Used For Emergency Generator:	No
Date Closure Notice Received:	02/24/2003
Date Of Aprroval Letter:	2003-02-27 00:00:00
Firm Closing Tank:	SCI ENGINEERING, INC.
Date Closure Report Received:	2003-07-01 00:00:00
Registration End Date:	Not reported
LockOut Flag:	No
Comments:	Response to CR - disposal documentation - 07-25-03 KMTResponse adequately addressed closure - NFA issued - 02/17/04 KMT

CITY OF KIRKWOOD GARAGE (Continued) **U001159961**

Tank Compartment:

Tanks Use:	False
Compartment No:	1
Tank Compartment PK:	9763
Tank PK:	9763
Case Number:	Not reported
Compartment Status:	Removed
Compartment Temp Verified Dt:	Not reported
Capacity:	10000
Substance:	Diesel
Substance Other:	Not reported
Hazardous Substance:	Not reported
Mixture:	False
Date of Last Use:	2003-05-01 00:00:00
Pipe Installation Date:	Not reported
Pipe System:	1
Pipe Material:	2
Pipe Material Other:	Not reported
Pipe Protection:	Not reported
Pipe Protection Date:	Not reported
Pipe Double Wall:	0
Spill Protection:	True

Tank Aug 2011:

Facility Id:	ST0004044
Tank Id:	4
Site Usage:	Not reported
Risk Type:	Not reported
Soil Type:	Not reported
GW Flow:	Not reported
Offsite Impact:	Not reported
Free Product:	Not reported
Drinking Water:	Not reported
Closed Under:	Not reported
No Drinking Wells:	No
No Buildings:	No
Vapor Barrier:	0
St Louis Mo:	No
Special Well Area:	No
Surface Cap:	No
No Excavation:	No

Facility Id:	ST0004044
Tank Id:	5
Site Usage:	Not reported
Risk Type:	Not reported
Soil Type:	Not reported
GW Flow:	Not reported
Offsite Impact:	Not reported
Free Product:	Not reported
Drinking Water:	Not reported
Closed Under:	Not reported
No Drinking Wells:	No
No Buildings:	No
Vapor Barrier:	0

CITY OF KIRKWOOD GARAGE (Continued) **U001159961**

St Louis Mo:	No
Special Well Area:	No
Surface Cap:	No
No Excavation:	No

Facility Id:	ST0004044
Tank Id:	1
Site Usage:	Not reported
Risk Type:	Not reported
Soil Type:	Not reported
GW Flow:	13
Offsite Impact:	17
Free Product:	0
Drinking Water:	42
Closed Under:	Not reported
No Drinking Wells:	No
No Buildings:	No
Vapor Barrier:	0
St Louis Mo:	No
Special Well Area:	No
Surface Cap:	No
No Excavation:	No

Facility Id:	ST0004044
Tank Id:	2
Site Usage:	Not reported
Risk Type:	Not reported
Soil Type:	Not reported
GW Flow:	13
Offsite Impact:	17
Free Product:	0
Drinking Water:	42
Closed Under:	Not reported
No Drinking Wells:	No
No Buildings:	No
Vapor Barrier:	0
St Louis Mo:	No
Special Well Area:	No
Surface Cap:	No
No Excavation:	No

Facility Id:	ST0004044
Tank Id:	3
Site Usage:	Not reported
Risk Type:	Not reported
Soil Type:	Not reported
GW Flow:	13
Offsite Impact:	17
Free Product:	0
Drinking Water:	42
Closed Under:	Not reported
No Drinking Wells:	No
No Buildings:	No
Vapor Barrier:	0
St Louis Mo:	No
Special Well Area:	No
Surface Cap:	No

CITY OF KIRKWOOD GARAGE (Continued) **U001159961**

No Excavation:	No

Facility Id:	ST0004044
Tank Id:	7
Site Usage:	Not reported
Risk Type:	Not reported
Soil Type:	Not reported
GW Flow:	13
Offsite Impact:	17
Free Product:	0
Drinking Water:	42
Closed Under:	Not reported
No Drinking Wells:	No
No Buildings:	No
Vapor Barrier:	0
St Louis Mo:	No
Special Well Area:	No
Surface Cap:	No
No Excavation:	No

Facility Id:	ST0004044
Tank Id:	8
Site Usage:	Not reported
Risk Type:	Not reported
Soil Type:	Not reported
GW Flow:	13
Offsite Impact:	17
Free Product:	0
Drinking Water:	42
Closed Under:	Not reported
No Drinking Wells:	No
No Buildings:	No
Vapor Barrier:	0
St Louis Mo:	No
Special Well Area:	No
Surface Cap:	No
No Excavation:	No

Facility Id:	ST0004044
Tank Id:	6
Site Usage:	Not reported
Risk Type:	Not reported
Soil Type:	Not reported
GW Flow:	13
Offsite Impact:	17
Free Product:	0
Drinking Water:	42
Closed Under:	Not reported
No Drinking Wells:	No
No Buildings:	No
Vapor Barrier:	0
St Louis Mo:	No
Special Well Area:	No
Surface Cap:	No
No Excavation:	No

J29 SSE 1/8-1/4 0.246 mi. 1299 ft. | **OAK HILL CEMETERY**
10305 BIG BEND BLVD
KIRKWOOD, MO 63122

UST | **U003403735**
N/A

Site 1 of 3 in cluster J

Relative: Higher

Actual: 634 ft.

UST:

Facility ID:	ST0020187
Region:	SL
Easting:	726808.660
Northing:	4272239.12
Owner Of Geospatial Data:	Hazardous Waste Program
Geospatial Data Collected By:	VANCE, S
Date GIS Data Collected:	08/27/2013
Lat/Long:	38.5774 / -90.4244
Lat/Long (dms):	Not reported

Tanks:

Owner:

Owner ID:	OW09758
Owner Name:	EQUITY CORPORATION INTERNATIONAL
Owner Address:	415 S FIRST STREET
Owner City,St,Zip:	LUFKIN, TX 75901 3800
Owner County Code:	Not reported
Owner Phone:	6318757
Mail Was Not Deliverable:	No
Is Owner Active?:	No
Date Registration Received:	1998-06-03 00:00:00
Date Record Added:	1998-06-04 00:00:00
Date Record Edited:	Not reported
Name of Person Editing Record:	N$ATKIG

Tank ID:	1	
Tank Double Wall:	0	
Tank Type:	Below Ground	
Tank Status:	**Removed**	
Meet 98 Update Requirements:	No	
Date Tank Installed:	Not reported	
Tank Material:	Steel	
Code for Tank Material Manufacturer:	Not reported	
Code for Tank Installer:	Not reported	
Other Type Of Tank Material:	Not reported	
Tank Internal Protection:	No	
Other Tank Internal Protection:	Not reported	
Tank Internal Protection Date:	Not reported	
Tank External Protection:	Unknown	
Other Type Tank Extrn Protec:	Not reported	
Tank External Protec Date:	Not reported	
Date Tank Last Used:	06/05/1998	
Date Tank Permanently Closed/ Removed:	06/08/1998	
Dt Tk Exp Brought InUse/Internal Tracking:		Not reported
Tank Fees Waived:	No	
Expedite Closure On Tank?:	No	
Responsible Person Expediting Closure:	Not reported	
Temporary Status Verified Date:	Not reported	
Admin Fee 585:	Not reported	
Date Administratively Closed:	Not reported	
Date Record Added:	06/04/1998	

OAK HILL CEMETERY (Continued) **U003403735**

Date Record Edited:	11/23/1998
Person Adding/Editing Record:	NREQHW-WILDB
Date Of NFA Letter:	06/08/1998
Is Tank Used For Emergency Generator:	No
Date Closure Notice Received:	06/03/1998
Date Of Aprroval Letter:	1998-06-08 00:00:00
Firm Closing Tank:	ENVIRONMENTAL RESOURCES MANAG
Date Closure Report Received:	1998-12-17 00:00:00
Registration End Date:	Not reported
LockOut Flag:	No
Comments:	Not reported

Tank Compartment:

Tanks Use:	False
Compartment No:	1
Tank Compartment PK:	36737
Tank PK:	36739
Case Number:	Not reported
Compartment Status:	Removed
Compartment Temp Verified Dt:	Not reported
Capacity:	1000
Substance:	Gasoline, Including Blends
Substance Other:	Not reported
Hazardous Substance:	Not reported
Mixture:	False
Date of Last Use:	1998-06-05 00:00:00
Pipe Installation Date:	Not reported
Pipe System:	Not reported
Pipe Material:	1
Pipe Material Other:	Not reported
Pipe Protection:	Not reported
Pipe Protection Date:	Not reported
Pipe Double Wall:	0
Spill Protection:	False

Tank Aug 2011:

Facility Id:	ST0020187
Tank Id:	1
Site Usage:	Not reported
Risk Type:	Not reported
Soil Type:	Not reported
GW Flow:	Not reported
Offsite Impact:	Not reported
Free Product:	Not reported
Drinking Water:	Not reported
Closed Under:	Not reported
No Drinking Wells:	No
No Buildings:	No
Vapor Barrier:	0
St Louis Mo:	No
Special Well Area:	No
Surface Cap:	No
No Excavation:	No

J30 SSE 1/8-1/4 0.246 mi. 1299 ft. | **OAK HILL CEMETERY**
10305 BIG BEND BLVD
KIRKWOOD, MO 63122 | **RCRA NonGen / NLR** | **1007108021**
MOP000026013

Site 2 of 3 in cluster J

Relative: Higher

Actual: 634 ft.

RCRA NonGen / NLR:

Date form received by agency:	01/26/1999
Facility name:	OAK HILL CEMETERY
Facility address:	10305 BIG BEND BLVD KIRKWOOD, MO 631226427
EPA ID:	MOP000026013
Mailing address:	S 1ST ST LUFKIN, TX 759013800
Contact:	JOSEPH THOMPSON
Contact address:	415 S 1ST ST LUFKIN, TX 759013800
Contact country:	US
Contact telephone:	(409) 631-8757
Contact email:	Not reported
EPA Region:	07
Classification:	Non-Generator
Description:	Handler: Non-Generators do not presently generate hazardous waste

Owner/Operator Summary:

Owner/operator name:	EQUITY CORP INTERNATIONAL
Owner/operator address:	415 S 1ST ST LUFKIN, TX 75901
Owner/operator country:	Not reported
Owner/operator telephone:	(409) 631-8757
Legal status:	Private
Owner/Operator Type:	Owner
Owner/Op start date:	Not reported
Owner/Op end date:	Not reported

Handler Activities Summary:

U.S. importer of hazardous waste:	No
Mixed waste (haz. and radioactive):	No
Recycler of hazardous waste:	No
Transporter of hazardous waste:	No
Treater, storer or disposer of HW:	No
Underground injection activity:	No
On-site burner exemption:	No
Furnace exemption:	No
Used oil fuel burner:	No
Used oil processor:	No
User oil refiner:	No
Used oil fuel marketer to burner:	No
Used oil Specification marketer:	No
Used oil transfer facility:	No
Used oil transporter:	No

Hazardous Waste Summary:

Waste code:	NONE
Waste name:	None

Violation Status: No violations found

J31 SSE 1/8-1/4 0.248 mi. 1311 ft.

METROPOLITAN UROLOGICAL SPECIALISTS PC
10296 BIG BEND RD STE 206
ST LOUIS, MO 63122

Site 3 of 3 in cluster J

RCRA-CESQG **1015744562**
MOR000545236

Relative: Higher

Actual: 634 ft.

RCRA-CESQG:

Date form received by agency:	09/19/2012
Facility name:	METROPOLITAN UROLOGICAL SPECIALISTS PC
Facility address:	10296 BIG BEND RD STE 206 ST LOUIS, MO 63122-6582
EPA ID:	MOR000545236
Mailing address:	207 CHESTERFIELD TOWNE CENTRE CHESTERFIELD, MO 63005-1257
Contact:	KIM SCALLY
Contact address:	207 CHESTERFIELD TOWNE CENTRE CHESTERFIELD, MO 63005-1257
Contact country:	US
Contact telephone:	(314) 315-9905
Contact email:	KIMS@METROUROLOGY.NET
EPA Region:	07
Classification:	Conditionally Exempt Small Quantity Generator
Description:	Handler: generates 100 kg or less of hazardous waste per calendar month, and accumulates 1000 kg or less of hazardous waste at any time; or generates 1 kg or less of acutely hazardous waste per calendar month, and accumulates at any time: 1 kg or less of acutely hazardous waste; or 100 kg or less of any residue or contaminated soil, waste or other debris resulting from the cleanup of a spill, into or on any land or water, of acutely hazardous waste; or generates 100 kg or less of any residue or contaminated soil, waste or other debris resulting from the cleanup of a spill, into or on any land or water, of acutely hazardous waste during any calendar month, and accumulates at any time: 1 kg or less of acutely hazardous waste; or 100 kg or less of any residue or contaminated soil, waste or other debris resulting from the cleanup of a spill, into or on any land or water, of acutely hazardous waste

Owner/Operator Summary:

Owner/operator name:	METROPOLITAN UROLOGICAL SPECIALIST
Owner/operator address:	207 CHESTERFIELD TOWNE CENTRE CHESTERFIELD, MO 63005
Owner/operator country:	US
Owner/operator telephone:	(314) 315-9905
Legal status:	Private
Owner/Operator Type:	Owner
Owner/Op start date:	09/19/2012
Owner/Op end date:	Not reported

Owner/operator name:	METROPOLITAN UROLOGICAL SPECIALIST
Owner/operator address:	207 CHESTERFIELD TOWNE CENTRE CHESTERFIELD, MO 63005
Owner/operator country:	US
Owner/operator telephone:	(314) 315-9905
Legal status:	Private
Owner/Operator Type:	Operator
Owner/Op start date:	09/19/2012
Owner/Op end date:	Not reported

METROPOLITAN UROLOGICAL SPECIALISTS PC (Continued) **1015744562**

Handler Activities Summary:

U.S. importer of hazardous waste:	No
Mixed waste (haz. and radioactive):	No
Recycler of hazardous waste:	No
Transporter of hazardous waste:	No
Treater, storer or disposer of HW:	No
Underground injection activity:	No
On-site burner exemption:	No
Furnace exemption:	No
Used oil fuel burner:	No
Used oil processor:	No
User oil refiner:	No
Used oil fuel marketer to burner:	No
Used oil Specification marketer:	No
Used oil transfer facility:	No
Used oil transporter:	No

Hazardous Waste Summary:

Waste code: D001
Waste name: IGNITABLE HAZARDOUS WASTES ARE THOSE WASTES WHICH HAVE A FLASHPOINT OF LESS THAN 140 DEGREES FAHRENHEIT AS DETERMINED BY A PENSKY-MARTENS CLOSED CUP FLASH POINT TESTER. ANOTHER METHOD OF DETERMINING THE FLASH POINT OF A WASTE IS TO REVIEW THE MATERIAL SAFETY DATA SHEET, WHICH CAN BE OBTAINED FROM THE MANUFACTURER OR DISTRIBUTOR OF THE MATERIAL. LACQUER THINNER IS AN EXAMPLE OF A COMMONLY USED SOLVENT WHICH WOULD BE CONSIDERED AS IGNITABLE HAZARDOUS WASTE.

Waste code: F003
Waste name: THE FOLLOWING SPENT NON-HALOGENATED SOLVENTS: XYLENE, ACETONE, ETHYL ACETATE, ETHYL BENZENE, ETHYL ETHER, METHYL ISOBUTYL KETONE, N-BUTYL ALCOHOL, CYCLOHEXANONE, AND METHANOL; ALL SPENT SOLVENT MIXTURES/BLENDS CONTAINING, BEFORE USE, ONLY THE ABOVE SPENT NON-HALOGENATED SOLVENTS; AND ALL SPENT SOLVENT MIXTURES/BLENDS CONTAINING, BEFORE USE, ONE OR MORE OF THE ABOVE NON-HALOGENATED SOLVENTS, AND, A TOTAL OF TEN PERCENT OR MORE (BY VOLUME) OF ONE OR MORE OF THOSE SOLVENTS LISTED IN F001, F002, F004, AND F005, AND STILL BOTTOMS FROM THE RECOVERY OF THESE SPENT SOLVENTS AND SPENT SOLVENT MIXTURES.

Violation Status: No violations found

H32 **PARKER S CARBURETOR SERVICE** **EDR US Hist Auto Stat** **1009010606**
North **307 N LEFFINGWELL AVE** **N/A**
1/8-1/4 **ST LOUIS, MO**
0.248 mi.
1312 ft. **Site 2 of 2 in cluster H**

Relative:
Higher

Actual:
634 ft.

EDR Historical Auto Stations:

Name: PARKER S CARBURETOR SERVICE
Year: 1955
Type: AUTOMOBILE REPAIRING

Name: PARKER S CARBURETOR SERVICE
Year: 1955
Type: AUTOMOBILE REPAIRING

I33 NNW 1/4-1/2 0.261 mi. 1380 ft. | **AUTOMATED GASKET CORP** | **CERC-NFRAP** | **1003876370**
333 SANTE AVE | **RCRA NonGen / NLR** | **MOD006493860**
ST LOUIS, MO 63122

Site 3 of 3 in cluster I

Relative: Higher

Actual: 603 ft.

CERC-NFRAP:

Site ID:	0700846
Federal Facility:	Not a Federal Facility
NPL Status:	Not on the NPL
Non NPL Status:	NFRAP-Site does not qualify for the NPL based on existing information

CERCLIS-NFRAP Site Contact Details:

Contact Sequence ID:	7358950.00000
Person ID:	7271582.00000

CERCLIS-NFRAP Assessment History:

Action:	DISCOVERY
Date Started:	/ /
Date Completed:	08/06/87
Priority Level:	Not reported
Action:	ARCHIVE SITE
Date Started:	/ /
Date Completed:	02/18/88
Priority Level:	Not reported
Action:	PRELIMINARY ASSESSMENT
Date Started:	01/06/88
Date Completed:	02/18/88
Priority Level:	NFRAP-Site does not qualify for the NPL based on existing information

RCRA NonGen / NLR:

Date form received by agency:	08/26/1993
Facility name:	AUTOMATED GASKET CORP
Facility address:	333 SANTE AVE ST LOUIS, MO 631226438
EPA ID:	MOD006493860
Mailing address:	PO BOX 9968 ST LOUIS, MO 63122
Contact:	Not reported
Contact address:	Not reported Not reported
Contact country:	Not reported
Contact telephone:	Not reported
Contact email:	Not reported
EPA Region:	07
Classification:	Non-Generator
Description:	Handler: Non-Generators do not presently generate hazardous waste

Handler Activities Summary:

U.S. importer of hazardous waste:	No
Mixed waste (haz. and radioactive):	No
Recycler of hazardous waste:	No
Transporter of hazardous waste:	No
Treater, storer or disposer of HW:	No
Underground injection activity:	No

AUTOMATED GASKET CORP (Continued) **1003876370**

On-site burner exemption:	No
Furnace exemption:	No
Used oil fuel burner:	No
Used oil processor:	No
User oil refiner:	No
Used oil fuel marketer to burner:	No
Used oil Specification marketer:	No
Used oil transfer facility:	No
Used oil transporter:	No

Violation Status: No violations found

---

34 SSE 1/4-1/2 0.268 mi. 1413 ft. **AMOCO OIL CO 15722** **RCRA NonGen / NLR** **1000704911**
10220 BIG BEND RD **LUST** **MOD985802198**
CRESTWOOD, MO 63122 **UST**

Relative: Higher

Actual: 629 ft.

RCRA NonGen / NLR:

Date form received by agency:	03/26/1999
Facility name:	AMOCO OIL CO 15722
Facility address:	10220 BIG BEND RD CRESTWOOD, MO 63122
EPA ID:	MOD985802198
Mailing address:	S WOODS MILL RD STE 250 CHESTERFIELD, MO 63017
Contact:	CHUCK CLEMINS
Contact address:	400 S WOODS MILL RD STE 250 CHESTERFIELD, MO 63017
Contact country:	US
Contact telephone:	(314) 434-4059
Contact email:	Not reported
EPA Region:	07
Classification:	Non-Generator
Description:	Handler: Non-Generators do not presently generate hazardous waste

Owner/Operator Summary:

Owner/operator name:	AMOCO OIL CO
Owner/operator address:	400 S WOODS MILL RD STE 250 CHESTERFIELD, MO 63017
Owner/operator country:	Not reported
Owner/operator telephone:	(314) 434-4059
Legal status:	Private
Owner/Operator Type:	Owner
Owner/Op start date:	01/01/0001
Owner/Op end date:	Not reported

Handler Activities Summary:

U.S. importer of hazardous waste:	No
Mixed waste (haz. and radioactive):	No
Recycler of hazardous waste:	No
Transporter of hazardous waste:	No
Treater, storer or disposer of HW:	No
Underground injection activity:	No
On-site burner exemption:	No
Furnace exemption:	No
Used oil fuel burner:	No
Used oil processor:	No

AMOCO OIL CO 15722 (Continued) **1000704911**

User oil refiner: No
Used oil fuel marketer to burner: No
Used oil Specification marketer: No
Used oil transfer facility: No
Used oil transporter: No

Historical Generators:
Date form received by agency: 09/23/1998
Site name: AMOCO OIL CO 15722
Classification: Not a generator, verified

Date form received by agency: 08/10/1998
Site name: AMOCO OIL CO 15722
Classification: Small Quantity Generator

Violation Status: No violations found

LUST:
Facility ID: ST0010113
Region: SL - St. Louis Regional Office
Lat/Long (dms): Not reported
Spill Number: Not reported
Release Date: 12/14/1989
Release Type: UNDERGROUND STORAGE TANK
Date Cleanup Started: 12/18/1989
Date Cleanup Finished: 12/16/1991
Expedited: No
Expedited Date: Not reported
Expenditures From The American Recovery and Reinvestment Act of 2009No
Reopened Date: Not reported
Number Of Remediation Monitoring Wells: 0
Active: No
Date Of NFA Letter From DNR: 1991-12-18 00:00:00
Date Record Meets Archive Criteria: Not reported
Remediation ID: R001504
Rank: Not reported
Emergeny Response Date: Not reported
Emergency Cleanup Start: Not reported
Referred To DGLS for Investigation: Not reported
Contractor Performing Clean Up: Not reported
RBCA NFA: No
Project Manager: L
Next Correspondence/Update With Fac: Not reported
Date Added: 06/30/1995
Date Record Edited: 02/28/2012
Person Adding Or Editing Record: LUTHER, L
Facility Sent To State Archive: Yes
Date Remediation Unit Closed The File: Not reported
Site Affectd By Funding Level From PSTIF: No
General Comments: Not reported

UST:
Facility ID: ST0010113
Region: SL
Easting: 726859.410
Northing: 4272027.19
Owner Of Geospatial Data: Hazardous Waste Program

AMOCO OIL CO 15722 (Continued) **1000704911**

Geospatial Data Collected By:	VANCE, S
Date GIS Data Collected:	08/26/2013
Lat/Long:	38.5678811 / -90.395824
Lat/Long (dms):	Not reported

Tanks:

Owner:

Owner ID:	OW10005
Owner Name:	AMOCO OIL COMPANY
Owner Address:	400 S WOODS MILL ROAD STE 250
Owner City,St,Zip:	CHESTERFIELD, MO 63017 3427
Owner County Code:	Not reported
Owner Phone:	4344059
Mail Was Not Deliverable:	Yes
Is Owner Active?:	No
Date Registration Received:	Not reported
Date Record Added:	1995-06-30 00:00:00
Date Record Edited:	2012-09-05 00:00:00
Name of Person Editing Record:	KIRCHNER, M

Tank ID:	1
Tank Double Wall:	0
Tank Type:	Below Ground
Tank Status:	**Removed**
Meet 98 Update Requirements:	No
Date Tank Installed:	01/01/1980
Tank Material:	Steel
Code for Tank Material Manufacturer:	Not reported
Code for Tank Installer:	Not reported
Other Type Of Tank Material:	Not reported
Tank Internal Protection:	No
Other Tank Internal Protection:	Not reported
Tank Internal Protection Date:	Not reported
Tank External Protection:	None
Other Type Tank Extrn Protec:	Not reported
Tank External Protec Date:	Not reported
Date Tank Last Used:	12/18/1991
Date Tank Permanently Closed/ Removed:	12/18/1991
Dt Tk Exp Brought InUse/Internal Tracking:	Not reported
Tank Fees Waived:	No
Expedite Closure On Tank?:	No
Responsible Person Expediting Closure:	Not reported
Temporary Status Verified Date:	Not reported
Admin Fee 585:	Not reported
Date Administratively Closed:	Not reported
Date Record Added:	06/30/1995
Date Record Edited:	Not reported
Person Adding/Editing Record:	Not reported
Date Of NFA Letter:	12/18/1991
Is Tank Used For Emergency Generator:	No
Date Closure Notice Received:	11/05/1991
Date Of Aprroval Letter:	1991-11-26 00:00:00
Firm Closing Tank:	AMOCO OIL
Date Closure Report Received:	1991-12-13 00:00:00
Registration End Date:	Not reported
LockOut Flag:	No

AMOCO OIL CO 15722 (Continued) **1000704911**

Comments: 3-10,000 GAL GAS, 1-550 GAL WASTE OIL NFA dated 12/18/91 per per Larry Coen - (2/7/01-cgw)

Tank Compartment:

Tanks Use:	False
Compartment No:	1
Tank Compartment PK:	24572
Tank PK:	24572
Case Number:	Not reported
Compartment Status:	Removed
Compartment Temp Verified Dt:	Not reported
Capacity:	550
Substance:	Other
Substance Other:	Not reported
Hazardous Substance:	Not reported
Mixture:	False
Date of Last Use:	1991-12-18 00:00:00
Pipe Installation Date:	1980-01-01 00:00:00
Pipe System:	Not reported
Pipe Material:	1
Pipe Material Other:	Not reported
Pipe Protection:	Not reported
Pipe Protection Date:	Not reported
Pipe Double Wall:	0
Spill Protection:	False

Owner:

Owner ID:	OW10005
Owner Name:	AMOCO OIL COMPANY
Owner Address:	400 S WOODS MILL ROAD STE 250
Owner City,St,Zip:	CHESTERFIELD, MO 63017 3427
Owner County Code:	Not reported
Owner Phone:	4344059
Mail Was Not Deliverable:	Yes
Is Owner Active?:	No
Date Registration Received:	Not reported
Date Record Added:	1995-06-30 00:00:00
Date Record Edited:	2012-09-05 00:00:00
Name of Person Editing Record:	KIRCHNER, M

Tank ID:	2
Tank Double Wall:	0
Tank Type:	Below Ground
Tank Status:	**Removed**
Meet 98 Update Requirements:	No
Date Tank Installed:	01/01/1970
Tank Material:	Steel
Code for Tank Material Manufacturer:	Not reported
Code for Tank Installer:	Not reported
Other Type Of Tank Material:	Not reported
Tank Internal Protection:	No
Other Tank Internal Protection:	Not reported
Tank Internal Protection Date:	Not reported
Tank External Protection:	None
Other Type Tank Extrn Protec:	Not reported

AMOCO OIL CO 15722 (Continued) **1000704911**

Tank External Protec Date:	Not reported
Date Tank Last Used:	12/18/1991
Date Tank Permanently Closed/ Removed:	12/18/1991
Dt Tk Exp Brought InUse/Internal Tracking:	Not reported
Tank Fees Waived:	No
Expedite Closure On Tank?:	No
Responsible Person Expediting Closure:	Not reported
Temporary Status Verified Date:	Not reported
Admin Fee 585:	Not reported
Date Administratively Closed:	Not reported
Date Record Added:	06/30/1995
Date Record Edited:	Not reported
Person Adding/Editing Record:	Not reported
Date Of NFA Letter:	12/18/1991
Is Tank Used For Emergency Generator:	No
Date Closure Notice Received:	11/05/1991
Date Of Aprroval Letter:	1991-11-26 00:00:00
Firm Closing Tank:	AMOCO OIL
Date Closure Report Received:	1991-12-13 00:00:00
Registration End Date:	Not reported
LockOut Flag:	No
Comments:	3-10,000 GAL GAS, 1-550 GAL WASTE OIL NFA dated 12/18/91 per per Larry Coen - (2/7/01-cgw)

Tank Compartment:

Tanks Use:	False
Compartment No:	1
Tank Compartment PK:	24573
Tank PK:	24573
Case Number:	Not reported
Compartment Status:	Removed
Compartment Temp Verified Dt:	Not reported
Capacity:	10000
Substance:	Gasoline, Including Blends
Substance Other:	Not reported
Hazardous Substance:	Not reported
Mixture:	False
Date of Last Use:	1991-12-18 00:00:00
Pipe Installation Date:	1970-01-01 00:00:00
Pipe System:	Not reported
Pipe Material:	1
Pipe Material Other:	Not reported
Pipe Protection:	Not reported
Pipe Protection Date:	Not reported
Pipe Double Wall:	0
Spill Protection:	False

Owner:

Owner ID:	OW10005
Owner Name:	AMOCO OIL COMPANY
Owner Address:	400 S WOODS MILL ROAD STE 250
Owner City,St,Zip:	CHESTERFIELD, MO 63017 3427
Owner County Code:	Not reported
Owner Phone:	4344059
Mail Was Not Deliverable:	Yes
Is Owner Active?:	No

AMOCO OIL CO 15722 (Continued) **1000704911**

Date Registration Received:	Not reported
Date Record Added:	1995-06-30 00:00:00
Date Record Edited:	2012-09-05 00:00:00
Name of Person Editing Record:	KIRCHNER, M

Tank ID:	3
Tank Double Wall:	0
Tank Type:	Below Ground
Tank Status:	**Removed**
Meet 98 Update Requirements:	No
Date Tank Installed:	01/01/1970
Tank Material:	Steel
Code for Tank Material Manufacturer:	Not reported
Code for Tank Installer:	Not reported
Other Type Of Tank Material:	Not reported
Tank Internal Protection:	No
Other Tank Internal Protection:	Not reported
Tank Internal Protection Date:	Not reported
Tank External Protection:	None
Other Type Tank Extrn Protec:	Not reported
Tank External Protec Date:	Not reported
Date Tank Last Used:	12/18/1991
Date Tank Permanently Closed/ Removed:	12/18/1991
Dt Tk Exp Brought InUse/Internal Tracking:	Not reported
Tank Fees Waived:	No
Expedite Closure On Tank?:	No
Responsible Person Expediting Closure:	Not reported
Temporary Status Verified Date:	Not reported
Admin Fee 585:	Not reported
Date Administratively Closed:	Not reported
Date Record Added:	06/30/1995
Date Record Edited:	Not reported
Person Adding/Editing Record:	Not reported
Date Of NFA Letter:	12/18/1991
Is Tank Used For Emergency Generator:	No
Date Closure Notice Received:	11/05/1991
Date Of Aprroval Letter:	1991-11-26 00:00:00
Firm Closing Tank:	AMOCO OIL
Date Closure Report Received:	1991-12-13 00:00:00
Registration End Date:	Not reported
LockOut Flag:	No
Comments:	3-10,000 GAL GAS, 1-550 GAL WASTE OIL NFA dated 12/18/91 per per Larry Coen - (2/7/01-cgw)

Tank Compartment:

Tanks Use:	False
Compartment No:	1
Tank Compartment PK:	24574
Tank PK:	24574
Case Number:	Not reported
Compartment Status:	Removed
Compartment Temp Verified Dt:	Not reported
Capacity:	10000
Substance:	Gasoline, Including Blends
Substance Other:	Not reported
Hazardous Substance:	Not reported
Mixture:	False

AMOCO OIL CO 15722 (Continued) **1000704911**

Date of Last Use:	1991-12-18 00:00:00
Pipe Installation Date:	1970-01-01 00:00:00
Pipe System:	Not reported
Pipe Material:	1
Pipe Material Other:	Not reported
Pipe Protection:	Not reported
Pipe Protection Date:	Not reported
Pipe Double Wall:	0
Spill Protection:	False

Owner:

Owner ID:	OW10005
Owner Name:	AMOCO OIL COMPANY
Owner Address:	400 S WOODS MILL ROAD STE 250
Owner City,St,Zip:	CHESTERFIELD, MO 63017 3427
Owner County Code:	Not reported
Owner Phone:	4344059
Mail Was Not Deliverable:	Yes
Is Owner Active?:	No
Date Registration Received:	Not reported
Date Record Added:	1995-06-30 00:00:00
Date Record Edited:	2012-09-05 00:00:00
Name of Person Editing Record:	KIRCHNER, M

Tank ID:	4
Tank Double Wall:	0
Tank Type:	Below Ground
Tank Status:	**Removed**
Meet 98 Update Requirements:	No
Date Tank Installed:	01/01/1970
Tank Material:	Steel
Code for Tank Material Manufacturer:	Not reported
Code for Tank Installer:	Not reported
Other Type Of Tank Material:	Not reported
Tank Internal Protection:	No
Other Tank Internal Protection:	Not reported
Tank Internal Protection Date:	Not reported
Tank External Protection:	None
Other Type Tank Extrn Protec:	Not reported
Tank External Protec Date:	Not reported
Date Tank Last Used:	12/18/1991
Date Tank Permanently Closed/ Removed:	12/18/1991
Dt Tk Exp Brought InUse/Internal Tracking:	Not reported
Tank Fees Waived:	No
Expedite Closure On Tank?:	No
Responsible Person Expediting Closure:	Not reported
Temporary Status Verified Date:	Not reported
Admin Fee 585:	Not reported
Date Administratively Closed:	Not reported
Date Record Added:	06/30/1995
Date Record Edited:	Not reported
Person Adding/Editing Record:	Not reported
Date Of NFA Letter:	12/18/1991
Is Tank Used For Emergency Generator:	No
Date Closure Notice Received:	11/05/1991

AMOCO OIL CO 15722 (Continued) **1000704911**

Date Of Aprroval Letter:	1991-11-26 00:00:00
Firm Closing Tank:	AMOCO OIL
Date Closure Report Received:	1991-12-13 00:00:00
Registration End Date:	Not reported
LockOut Flag:	No
Comments:	3-10,000 GAL GAS, 1-550 GAL WASTE OIL NFA dated 12/18/91 per per Larry Coen - (2/7/01-cgw)

Tank Compartment:

Tanks Use:	False
Compartment No:	1
Tank Compartment PK:	24575
Tank PK:	24575
Case Number:	Not reported
Compartment Status:	Removed
Compartment Temp Verified Dt:	Not reported
Capacity:	10000
Substance:	Gasoline, Including Blends
Substance Other:	Not reported
Hazardous Substance:	Not reported
Mixture:	False
Date of Last Use:	1991-12-18 00:00:00
Pipe Installation Date:	1970-01-01 00:00:00
Pipe System:	Not reported
Pipe Material:	1
Pipe Material Other:	Not reported
Pipe Protection:	Not reported
Pipe Protection Date:	Not reported
Pipe Double Wall:	0
Spill Protection:	False

Owner:

Owner ID:	OW10005
Owner Name:	AMOCO OIL COMPANY
Owner Address:	400 S WOODS MILL ROAD STE 250
Owner City,St,Zip:	CHESTERFIELD, MO 63017 3427
Owner County Code:	Not reported
Owner Phone:	4344059
Mail Was Not Deliverable:	Yes
Is Owner Active?:	No
Date Registration Received:	Not reported
Date Record Added:	1995-06-30 00:00:00
Date Record Edited:	2012-09-05 00:00:00
Name of Person Editing Record:	KIRCHNER, M

Tank ID:	5
Tank Double Wall:	0
Tank Type:	Below Ground
Tank Status:	**Removed**
Meet 98 Update Requirements:	No
Date Tank Installed:	01/01/1991
Tank Material:	Steel
Code for Tank Material Manufacturer:	Not reported
Code for Tank Installer:	Not reported
Other Type Of Tank Material:	Not reported

AMOCO OIL CO 15722 (Continued) **1000704911**

Tank Internal Protection:	No
Other Tank Internal Protection:	Not reported
Tank Internal Protection Date:	Not reported
Tank External Protection:	Not reported
Other Type Tank Extrn Protec:	Not reported
Tank External Protec Date:	Not reported
Date Tank Last Used:	03/17/1994
Date Tank Permanently Closed/ Removed:	08/10/1998
Dt Tk Exp Brought InUse/Internal Tracking:	Not reported
Tank Fees Waived:	No
Expedite Closure On Tank?:	No
Responsible Person Expediting Closure:	Not reported
Temporary Status Verified Date:	Not reported
Admin Fee 585:	Not reported
Date Administratively Closed:	Not reported
Date Record Added:	06/30/1995
Date Record Edited:	Not reported
Person Adding/Editing Record:	Not reported
Date Of NFA Letter:	03/12/1999
Is Tank Used For Emergency Generator:	No
Date Closure Notice Received:	06/04/1998
Date Of Aprroval Letter:	1998-06-18 00:00:00
Firm Closing Tank:	DELTA
Date Closure Report Received:	1998-11-16 00:00:00
Registration End Date:	Not reported
LockOut Flag:	No
Comments:	3-12-1999 NFA Issued

Tank Compartment:

Tanks Use:	False
Compartment No:	1
Tank Compartment PK:	24576
Tank PK:	24576
Case Number:	Not reported
Compartment Status:	Removed
Compartment Temp Verified Dt:	Not reported
Capacity:	12000
Substance:	Gasoline, Including Blends
Substance Other:	Not reported
Hazardous Substance:	Not reported
Mixture:	False
Date of Last Use:	1994-03-17 00:00:00
Pipe Installation Date:	1991-01-01 00:00:00
Pipe System:	Not reported
Pipe Material:	2
Pipe Material Other:	Not reported
Pipe Protection:	Not reported
Pipe Protection Date:	Not reported
Pipe Double Wall:	0
Spill Protection:	False

Owner:

Owner ID:	OW10005
Owner Name:	AMOCO OIL COMPANY
Owner Address:	400 S WOODS MILL ROAD STE 250
Owner City,St,Zip:	CHESTERFIELD, MO 63017 3427

AMOCO OIL CO 15722 (Continued) **1000704911**

Owner County Code:	Not reported
Owner Phone:	4344059
Mail Was Not Deliverable:	Yes
Is Owner Active?:	No
Date Registration Received:	Not reported
Date Record Added:	1995-06-30 00:00:00
Date Record Edited:	2012-09-05 00:00:00
Name of Person Editing Record:	KIRCHNER, M

Tank ID:	6
Tank Double Wall:	0
Tank Type:	Below Ground
Tank Status:	**Removed**
Meet 98 Update Requirements:	No
Date Tank Installed:	01/01/1991
Tank Material:	Steel
Code for Tank Material Manufacturer:	Not reported
Code for Tank Installer:	Not reported
Other Type Of Tank Material:	Not reported
Tank Internal Protection:	No
Other Tank Internal Protection:	Not reported
Tank Internal Protection Date:	Not reported
Tank External Protection:	Not reported
Other Type Tank Extrn Protec:	Not reported
Tank External Protec Date:	Not reported
Date Tank Last Used:	03/17/1994
Date Tank Permanently Closed/ Removed:	08/10/1998
Dt Tk Exp Brought InUse/Internal Tracking:	Not reported
Tank Fees Waived:	No
Expedite Closure On Tank?:	No
Responsible Person Expediting Closure:	Not reported
Temporary Status Verified Date:	Not reported
Admin Fee 585:	Not reported
Date Administratively Closed:	Not reported
Date Record Added:	06/30/1995
Date Record Edited:	Not reported
Person Adding/Editing Record:	Not reported
Date Of NFA Letter:	03/12/1999
Is Tank Used For Emergency Generator:	No
Date Closure Notice Received:	06/04/1998
Date Of Aprroval Letter:	1998-06-18 00:00:00
Firm Closing Tank:	DELTA
Date Closure Report Received:	1998-11-16 00:00:00
Registration End Date:	Not reported
LockOut Flag:	No
Comments:	3-12-1999 NFA Issued

Tank Compartment:

Tanks Use:	False
Compartment No:	1
Tank Compartment PK:	24577
Tank PK:	24577
Case Number:	Not reported
Compartment Status:	Removed
Compartment Temp Verified Dt:	Not reported
Capacity:	12000
Substance:	Gasoline, Including Blends

AMOCO OIL CO 15722 (Continued) **1000704911**

Substance Other:	Not reported
Hazardous Substance:	Not reported
Mixture:	False
Date of Last Use:	1994-03-17 00:00:00
Pipe Installation Date:	1991-01-01 00:00:00
Pipe System:	Not reported
Pipe Material:	2
Pipe Material Other:	Not reported
Pipe Protection:	Not reported
Pipe Protection Date:	Not reported
Pipe Double Wall:	0
Spill Protection:	False

Owner:

Owner ID:	OW10005
Owner Name:	AMOCO OIL COMPANY
Owner Address:	400 S WOODS MILL ROAD STE 250
Owner City,St,Zip:	CHESTERFIELD, MO 63017 3427
Owner County Code:	Not reported
Owner Phone:	4344059
Mail Was Not Deliverable:	Yes
Is Owner Active?:	No
Date Registration Received:	Not reported
Date Record Added:	1995-06-30 00:00:00
Date Record Edited:	2012-09-05 00:00:00
Name of Person Editing Record:	KIRCHNER, M

Tank ID:	7
Tank Double Wall:	0
Tank Type:	Below Ground
Tank Status:	**Removed**
Meet 98 Update Requirements:	No
Date Tank Installed:	01/01/1991
Tank Material:	Steel
Code for Tank Material Manufacturer:	Not reported
Code for Tank Installer:	Not reported
Other Type Of Tank Material:	Not reported
Tank Internal Protection:	No
Other Tank Internal Protection:	Not reported
Tank Internal Protection Date:	Not reported
Tank External Protection:	Not reported
Other Type Tank Extrn Protec:	Not reported
Tank External Protec Date:	Not reported
Date Tank Last Used:	03/17/1994
Date Tank Permanently Closed/ Removed:	08/10/1998
Dt Tk Exp Brought InUse/Internal Tracking:	Not reported
Tank Fees Waived:	No
Expedite Closure On Tank?:	No
Responsible Person Expediting Closure:	Not reported
Temporary Status Verified Date:	Not reported
Admin Fee 585:	Not reported
Date Administratively Closed:	Not reported
Date Record Added:	06/30/1995
Date Record Edited:	Not reported
Person Adding/Editing Record:	Not reported

AMOCO OIL CO 15722 (Continued) **1000704911**

Date Of NFA Letter:	03/12/1999
Is Tank Used For Emergency Generator:	No
Date Closure Notice Received:	06/04/1998
Date Of Aprroval Letter:	1998-06-18 00:00:00
Firm Closing Tank:	DELTA
Date Closure Report Received:	1998-11-16 00:00:00
Registration End Date:	Not reported
LockOut Flag:	No
Comments:	3-12-1999 NFA Issued

Tank Compartment:

Tanks Use:	False
Compartment No:	1
Tank Compartment PK:	24578
Tank PK:	24578
Case Number:	Not reported
Compartment Status:	Removed
Compartment Temp Verified Dt:	Not reported
Capacity:	12000
Substance:	Gasoline, Including Blends
Substance Other:	Not reported
Hazardous Substance:	Not reported
Mixture:	False
Date of Last Use:	1994-03-17 00:00:00
Pipe Installation Date:	1991-01-01 00:00:00
Pipe System:	Not reported
Pipe Material:	2
Pipe Material Other:	Not reported
Pipe Protection:	Not reported
Pipe Protection Date:	Not reported
Pipe Double Wall:	0
Spill Protection:	False

Owner:

Owner ID:	OW10005
Owner Name:	AMOCO OIL COMPANY
Owner Address:	400 S WOODS MILL ROAD STE 250
Owner City,St,Zip:	CHESTERFIELD, MO 63017 3427
Owner County Code:	Not reported
Owner Phone:	4344059
Mail Was Not Deliverable:	Yes
Is Owner Active?:	No
Date Registration Received:	Not reported
Date Record Added:	1995-06-30 00:00:00
Date Record Edited:	2012-09-05 00:00:00
Name of Person Editing Record:	KIRCHNER, M

Tank ID:	8
Tank Double Wall:	0
Tank Type:	Below Ground
Tank Status:	**Removed**
Meet 98 Update Requirements:	No
Date Tank Installed:	01/01/1991
Tank Material:	Steel
Code for Tank Material Manufacturer:	Not reported

AMOCO OIL CO 15722 (Continued) **1000704911**

Code for Tank Installer:	Not reported
Other Type Of Tank Material:	Not reported
Tank Internal Protection:	No
Other Tank Internal Protection:	Not reported
Tank Internal Protection Date:	Not reported
Tank External Protection:	Not reported
Other Type Tank Extrn Protec:	Not reported
Tank External Protec Date:	Not reported
Date Tank Last Used:	03/17/1998
Date Tank Permanently Closed/ Removed:	08/10/1998
Dt Tk Exp Brought InUse/Internal Tracking:	Not reported
Tank Fees Waived:	No
Expedite Closure On Tank?:	No
Responsible Person Expediting Closure:	Not reported
Temporary Status Verified Date:	Not reported
Admin Fee 585:	Not reported
Date Administratively Closed:	Not reported
Date Record Added:	06/30/1995
Date Record Edited:	Not reported
Person Adding/Editing Record:	Not reported
Date Of NFA Letter:	03/12/1999
Is Tank Used For Emergency Generator:	No
Date Closure Notice Received:	06/04/1998
Date Of Aprroval Letter:	1998-06-18 00:00:00
Firm Closing Tank:	DELTA
Date Closure Report Received:	1998-11-16 00:00:00
Registration End Date:	Not reported
LockOut Flag:	No
Comments:	3-12-1999 NFA Issued

Tank Compartment:

Tanks Use:	False
Compartment No:	1
Tank Compartment PK:	24579
Tank PK:	24579
Case Number:	Not reported
Compartment Status:	Removed
Compartment Temp Verified Dt:	Not reported
Capacity:	550
Substance:	Used Oil
Substance Other:	Not reported
Hazardous Substance:	Not reported
Mixture:	False
Date of Last Use:	1998-03-17 00:00:00
Pipe Installation Date:	1991-01-01 00:00:00
Pipe System:	4
Pipe Material:	2
Pipe Material Other:	Not reported
Pipe Protection:	Not reported
Pipe Protection Date:	Not reported
Pipe Double Wall:	0
Spill Protection:	False

Tank Aug 2011:

Facility Id:	ST0010113
Tank Id:	1

AMOCO OIL CO 15722 (Continued) **1000704911**

Site Usage:	Not reported
Risk Type:	Not reported
Soil Type:	Not reported
GW Flow:	Not reported
Offsite Impact:	Not reported
Free Product:	Not reported
Drinking Water:	Not reported
Closed Under:	Not reported
No Drinking Wells:	No
No Buildings:	No
Vapor Barrier:	0
St Louis Mo:	No
Special Well Area:	No
Surface Cap:	No
No Excavation:	No

Facility Id:	ST0010113
Tank Id:	2
Site Usage:	Not reported
Risk Type:	Not reported
Soil Type:	Not reported
GW Flow:	Not reported
Offsite Impact:	Not reported
Free Product:	Not reported
Drinking Water:	Not reported
Closed Under:	Not reported
No Drinking Wells:	No
No Buildings:	No
Vapor Barrier:	0
St Louis Mo:	No
Special Well Area:	No
Surface Cap:	No
No Excavation:	No

Facility Id:	ST0010113
Tank Id:	3
Site Usage:	Not reported
Risk Type:	Not reported
Soil Type:	Not reported
GW Flow:	Not reported
Offsite Impact:	Not reported
Free Product:	Not reported
Drinking Water:	Not reported
Closed Under:	Not reported
No Drinking Wells:	No
No Buildings:	No
Vapor Barrier:	0
St Louis Mo:	No
Special Well Area:	No
Surface Cap:	No
No Excavation:	No

Facility Id:	ST0010113
Tank Id:	4
Site Usage:	Not reported
Risk Type:	Not reported
Soil Type:	Not reported

AMOCO OIL CO 15722 (Continued) **1000704911**

GW Flow:	Not reported
Offsite Impact:	Not reported
Free Product:	Not reported
Drinking Water:	Not reported
Closed Under:	Not reported
No Drinking Wells:	No
No Buildings:	No
Vapor Barrier:	0
St Louis Mo:	No
Special Well Area:	No
Surface Cap:	No
No Excavation:	No

Facility Id:	ST0010113
Tank Id:	5
Site Usage:	Not reported
Risk Type:	Not reported
Soil Type:	Not reported
GW Flow:	Not reported
Offsite Impact:	Not reported
Free Product:	Not reported
Drinking Water:	Not reported
Closed Under:	Not reported
No Drinking Wells:	No
No Buildings:	No
Vapor Barrier:	0
St Louis Mo:	No
Special Well Area:	No
Surface Cap:	No
No Excavation:	No

Facility Id:	ST0010113
Tank Id:	7
Site Usage:	Not reported
Risk Type:	Not reported
Soil Type:	Not reported
GW Flow:	Not reported
Offsite Impact:	Not reported
Free Product:	Not reported
Drinking Water:	Not reported
Closed Under:	Not reported
No Drinking Wells:	No
No Buildings:	No
Vapor Barrier:	0
St Louis Mo:	No
Special Well Area:	No
Surface Cap:	No
No Excavation:	No

Facility Id:	ST0010113
Tank Id:	8
Site Usage:	Not reported
Risk Type:	Not reported
Soil Type:	Not reported
GW Flow:	Not reported
Offsite Impact:	Not reported
Free Product:	Not reported

AMOCO OIL CO 15722 (Continued) **1000704911**

Drinking Water:	Not reported
Closed Under:	Not reported
No Drinking Wells:	No
No Buildings:	No
Vapor Barrier:	0
St Louis Mo:	No
Special Well Area:	No
Surface Cap:	No
No Excavation:	No

Facility Id:	ST0010113
Tank Id:	6
Site Usage:	Not reported
Risk Type:	Not reported
Soil Type:	Not reported
GW Flow:	Not reported
Offsite Impact:	Not reported
Free Product:	Not reported
Drinking Water:	Not reported
Closed Under:	Not reported
No Drinking Wells:	No
No Buildings:	No
Vapor Barrier:	0
St Louis Mo:	No
Special Well Area:	No
Surface Cap:	No
No Excavation:	No

35
ENE
1/4-1/2
0.304 mi.
1605 ft.

GREIF BROS CORP
645 E ELLIOT AVE
KIRKWOOD, MO 63122

RCRA NonGen / NLR
FINDS
SPILLS
VCP
SMARS

1004741119
MOP000030726

Relative:
Lower

Actual:
599 ft.

RCRA NonGen / NLR:

Date form received by agency:	03/21/2000
Facility name:	GREIF BROS CORP
Facility address:	645 E ELLIOT AVE KIRKWOOD, MO 63122
EPA ID:	MOP000030726
Mailing address:	E ELLIOT AVE KIRKWOOD, MO 63122
Contact:	STEVE LOWE
Contact address:	645 E ELLIOT AVE KIRKWOOD, MO 63122
Contact country:	US
Contact telephone:	(314) 965-4822
Contact email:	Not reported
EPA Region:	07
Classification:	Non-Generator
Description:	Handler: Non-Generators do not presently generate hazardous waste

Owner/Operator Summary:

Owner/operator name:	GREIF BROS CORP
Owner/operator address:	425 WINTER RD DELAWARE, OH 43015
Owner/operator country:	Not reported

GREIF BROS CORP (Continued) **1004741119**

Owner/operator telephone: (740) 549-6000
Legal status: Private
Owner/Operator Type: Owner
Owner/Op start date: 01/01/0001
Owner/Op end date: Not reported

Handler Activities Summary:
U.S. importer of hazardous waste: No
Mixed waste (haz. and radioactive): No
Recycler of hazardous waste: No
Transporter of hazardous waste: No
Treater, storer or disposer of HW: No
Underground injection activity: No
On-site burner exemption: No
Furnace exemption: No
Used oil fuel burner: No
Used oil processor: No
User oil refiner: No
Used oil fuel marketer to burner: No
Used oil Specification marketer: No
Used oil transfer facility: No
Used oil transporter: No

Historical Generators:
Date form received by agency: 03/15/1999
Site name: GREIF BROS CORP
Classification: Not a generator, verified

Violation Status: No violations found

FINDS:

Registry ID: 110003976948

Environmental Interest/Information System
The MO-DNR (Missouri Department of Natural Resources) program involves a Resource Assessment and Monitoring Program, biological criteria development, monitoring of targeted sites to determine compliance with the designated use of aquatic life protection in the standards, monitoring for 303(3) purposes, and the development of a stream classification framework.

RCRAInfo is a national information system that supports the Resource Conservation and Recovery Act (RCRA) program through the tracking of events and activities related to facilities that generate, transport, and treat, store, or dispose of hazardous waste. RCRAInfo allows RCRA program staff to track the notification, permit, compliance, and corrective action activities required under RCRA.

MO SPILLS:
Facility ID: 9710301615RDS
Regional Office: SLRO
Spill Number: 9710301615RDS
Date Reported: 10/30/1997
Call Date/time: 16:15:00

GREIF BROS CORP (Continued) **1004741119**

Lat/Long: Not reported
UTM Zone For GPS: Not reported
Discovery Date: 10/30/1997
Email: False
Is This A Continuous Release To Be Monitered?: False
Cause: Vehicular Accident
Contact Name: Chris Wagner
Contact Phone #: 3142449444
Contact Id: {09278F09-5422-41A9-9195-50A124420893}
Organization Name: American Freightways
Organization Address1: 8300 Hall Street
Organization Address2: Not reported
Organization City: St. Louis
Organization State: MO
Organization Zip: Not reported
Entity Phone #: 8004222728
Date Of Incident Search: 10/30/1997
Property Code Description: Railroad/Railyard
Property Sub Category: Not reported
Cause Description: Vehicular Accident
Cause Sub Category: Commercial
Description: Not reported
Job Code: Not reported
Additional Info: Spill Summary: CALLER REPORTS A SEMI-TRACTOR/TRAILER DRIVER LOST CONTROL OF HIS VEHICLE AND DAMAGED HIS SADDLE TANKS RELEASING DIESEL FUEL ON A UNION PACIFIC RAILROAD TRACK.Response Summary: UNION PACIFIC HAZ-MAT PERSONNEL RESPONDED AND ARE OVERSEEING CLEANUP AND REMEDIATION. A REPORT TO EER WILL FOLLOW.

VCP:
Facility Status: Cert. of Completion Issued
Activity Use: Not reported
Manager: Christine O'Keefe
Cert. of completion issued: 6/5/2000
Application Received: 10/18/1999
State Funded: Not reported
Federal Funded: Not reported
Acreage: 5.6
Northing: 4272782
Easting: 727100
Operable Unit: Greif Brothers Corporation-Kirkwood
Site Description: This site has been operated as a fiber drum manufacturing facility by Greif Brothers since their purchase of it in 1957. Prior to 1957, little is known about the site history. As part of a property transfer, environmental investigations identified petroleum contamination in soil near a former underground storage tank (UST) basin.
Contaminant: Diesel

SMARS:
SM Number: 10732
CERCLIS: Not reported
Ownership: VCP
Superfund Ownership: False
Voluntary Cleanup Ownership: True
Federal Facilities Ownership: False

GREIF BROS CORP (Continued) **1004741119**

Permits Ownership:	False
NPL Date:	Not reported
Tank Site Identification #:	Not reported
Tank Remediation #:	Not reported
Registry:	False

---

36 NNE 1/4-1/2 0.355 mi. 1875 ft.

ST. LOUIS FMGP #14 **EDR MGP** **1012008783**
CLARK AVE BETWEEN E MONROE AVE AND SCOTT AVE **N/A**
KIRKWOOD, MO 63122

Relative: Higher

Actual: 652 ft.

Manufactured Gas Plants:
No additional information available

---

37 SW 1/4-1/2 0.363 mi. 1916 ft.

COMBS TIRE INC **LUST** **U002012007**
10520 BIG BEND **UST** **N/A**
KIRKWOOD, MO 63122

Relative: Higher

Actual: 638 ft.

LUST:

Facility ID:	ST0008899
Region:	SL - St. Louis Regional Office
Lat/Long (dms):	Not reported
Spill Number:	941018-1130-JKB
Release Date:	01/01/1994
Release Type:	UNDERGROUND STORAGE TANK
Date Cleanup Started:	10/17/1994
Date Cleanup Finished:	11/23/1994
Expedited:	No
Expedited Date:	Not reported
Expenditures From The American Recovery and Reinvestment Act of 2009	No
Reopened Date:	Not reported
Number Of Remediation Monitoring Wells:	0
Active:	No
Date Of NFA Letter From DNR:	**Not reported**
Date Record Meets Archive Criteria:	Not reported
Remediation ID:	R004967
Rank:	Not reported
Emergeny Response Date:	Not reported
Emergency Cleanup Start:	Not reported
Referred To DGLS for Investigation:	Not reported
Contractor Performing Clean Up:	Not reported
RBCA NFA:	No
Project Manager:	L
Next Correspondence/Update With Fac:	Not reported
Date Added:	06/30/1995
Date Record Edited:	11/24/1997
Person Adding Or Editing Record:	N$PEARJ
Facility Sent To State Archive:	Yes
Date Remediation Unit Closed The File:	Not reported
Site Affectd By Funding Level From PSTIF:	No
General Comments:	12-20-94 - MTM - SITE CLOSED. NO CONTAMINATION. UNABLE TO FIND ONE

COMBS TIRE INC (Continued) **U002012007**

560-GALLON WASTE OIL TANK.

UST:

Facility ID:	ST0008899
Region:	SL
Easting:	726245.949
Northing:	4271902.41
Owner Of Geospatial Data:	Hazardous Waste Program
Geospatial Data Collected By:	VANCE, S
Date GIS Data Collected:	08/26/2013
Lat/Long:	38.5666647 / -90.403290
Lat/Long (dms):	Not reported

Tanks:

Owner:

Owner ID:	OW06240
Owner Name:	COMBS TIRE INC
Owner Address:	10520 BIG BEND
Owner City,St,Zip:	KIRKWOOD, MO 63122
Owner County Code:	Not reported
Owner Phone:	8216100
Mail Was Not Deliverable:	No
Is Owner Active?:	No
Date Registration Received:	Not reported
Date Record Added:	1995-06-30 00:00:00
Date Record Edited:	Not reported
Name of Person Editing Record:	Not reported

Tank ID:	1
Tank Double Wall:	0
Tank Type:	Below Ground
Tank Status:	**Removed**
Meet 98 Update Requirements:	No
Date Tank Installed:	Not reported
Tank Material:	Steel
Code for Tank Material Manufacturer:	Not reported
Code for Tank Installer:	Not reported
Other Type Of Tank Material:	Not reported
Tank Internal Protection:	No
Other Tank Internal Protection:	Not reported
Tank Internal Protection Date:	Not reported
Tank External Protection:	None
Other Type Tank Extrn Protec:	Not reported
Tank External Protec Date:	Not reported
Date Tank Last Used:	10/01/1985
Date Tank Permanently Closed/ Removed:	Not reported
Dt Tk Exp Brought InUse/Internal Tracking:	Not reported
Tank Fees Waived:	Yes
Expedite Closure On Tank?:	No
Responsible Person Expediting Closure:	Not reported
Temporary Status Verified Date:	Not reported
Admin Fee 585:	Not reported
Date Administratively Closed:	Not reported
Date Record Added:	06/30/1995
Date Record Edited:	08/03/2007
Person Adding/Editing Record:	HANSEN, M

COMBS TIRE INC (Continued) **U002012007**

Date Of NFA Letter:	12/23/1994
Is Tank Used For Emergency Generator:	No
Date Closure Notice Received:	07/27/1994
Date Of Aprroval Letter:	Not reported
Firm Closing Tank:	WELLINGTON ENVIRONMENTAL
Date Closure Report Received:	1994-11-23 00:00:00
Registration End Date:	Not reported
LockOut Flag:	No
Comments:	FINAL LETTER FOR 2-10,000 GAS, 1-6,000 GAS & 1-5,000 GAS.

Tank Compartment:

Tanks Use:	False
Compartment No:	1
Tank Compartment PK:	22145
Tank PK:	22145
Case Number:	Not reported
Compartment Status:	Removed
Compartment Temp Verified Dt:	Not reported
Capacity:	10000
Substance:	Gasoline, Including Blends
Substance Other:	Not reported
Hazardous Substance:	Not reported
Mixture:	False
Date of Last Use:	1985-10-01 00:00:00
Pipe Installation Date:	Not reported
Pipe System:	Not reported
Pipe Material:	0
Pipe Material Other:	Not reported
Pipe Protection:	Not reported
Pipe Protection Date:	Not reported
Pipe Double Wall:	0
Spill Protection:	False

Owner:

Owner ID:	OW06240
Owner Name:	COMBS TIRE INC
Owner Address:	10520 BIG BEND
Owner City,St,Zip:	KIRKWOOD, MO 63122
Owner County Code:	Not reported
Owner Phone:	8216100
Mail Was Not Deliverable:	No
Is Owner Active?:	No
Date Registration Received:	Not reported
Date Record Added:	1995-06-30 00:00:00
Date Record Edited:	Not reported
Name of Person Editing Record:	Not reported

Tank ID:	2
Tank Double Wall:	0
Tank Type:	Below Ground
Tank Status:	**Removed**
Meet 98 Update Requirements:	No
Date Tank Installed:	Not reported
Tank Material:	Steel
Code for Tank Material Manufacturer:	Not reported

COMBS TIRE INC (Continued) **U002012007**

Code for Tank Installer:	Not reported
Other Type Of Tank Material:	Not reported
Tank Internal Protection:	No
Other Tank Internal Protection:	Not reported
Tank Internal Protection Date:	Not reported
Tank External Protection:	None
Other Type Tank Extrn Protec:	Not reported
Tank External Protec Date:	Not reported
Date Tank Last Used:	10/01/1985
Date Tank Permanently Closed/ Removed:	Not reported
Dt Tk Exp Brought InUse/Internal Tracking:	Not reported
Tank Fees Waived:	Yes
Expedite Closure On Tank?:	No
Responsible Person Expediting Closure:	Not reported
Temporary Status Verified Date:	Not reported
Admin Fee 585:	Not reported
Date Administratively Closed:	Not reported
Date Record Added:	06/30/1995
Date Record Edited:	08/03/2007
Person Adding/Editing Record:	HANSEN, M
Date Of NFA Letter:	12/23/1994
Is Tank Used For Emergency Generator:	No
Date Closure Notice Received:	07/27/1994
Date Of Aprroval Letter:	Not reported
Firm Closing Tank:	WELLINGTON ENVIRONMENTAL
Date Closure Report Received:	1994-11-23 00:00:00
Registration End Date:	Not reported
LockOut Flag:	No
Comments:	FINAL LETTER FOR 2-10,000 GAS, 1-6,000 GAS & 1-5,000 GAS.

Tank Compartment:

Tanks Use:	False
Compartment No:	1
Tank Compartment PK:	22146
Tank PK:	22146
Case Number:	Not reported
Compartment Status:	Removed
Compartment Temp Verified Dt:	Not reported
Capacity:	10000
Substance:	Gasoline, Including Blends
Substance Other:	Not reported
Hazardous Substance:	Not reported
Mixture:	False
Date of Last Use:	1985-10-01 00:00:00
Pipe Installation Date:	Not reported
Pipe System:	Not reported
Pipe Material:	0
Pipe Material Other:	Not reported
Pipe Protection:	Not reported
Pipe Protection Date:	Not reported
Pipe Double Wall:	0
Spill Protection:	False

Owner:

Owner ID:	OW06240
Owner Name:	COMBS TIRE INC

COMBS TIRE INC (Continued) **U002012007**

Owner Address:	10520 BIG BEND
Owner City,St,Zip:	KIRKWOOD, MO 63122
Owner County Code:	Not reported
Owner Phone:	8216100
Mail Was Not Deliverable:	No
Is Owner Active?:	No
Date Registration Received:	Not reported
Date Record Added:	1995-06-30 00:00:00
Date Record Edited:	Not reported
Name of Person Editing Record:	Not reported

Tank ID:	3
Tank Double Wall:	0
Tank Type:	Below Ground
Tank Status:	**Removed**
Meet 98 Update Requirements:	No
Date Tank Installed:	Not reported
Tank Material:	Steel
Code for Tank Material Manufacturer:	Not reported
Code for Tank Installer:	Not reported
Other Type Of Tank Material:	Not reported
Tank Internal Protection:	No
Other Tank Internal Protection:	Not reported
Tank Internal Protection Date:	Not reported
Tank External Protection:	None
Other Type Tank Extrn Protec:	Not reported
Tank External Protec Date:	Not reported
Date Tank Last Used:	10/01/1985
Date Tank Permanently Closed/ Removed:	Not reported
Dt Tk Exp Brought InUse/Internal Tracking:	Not reported
Tank Fees Waived:	Yes
Expedite Closure On Tank?:	No
Responsible Person Expediting Closure:	Not reported
Temporary Status Verified Date:	Not reported
Admin Fee 585:	Not reported
Date Administratively Closed:	Not reported
Date Record Added:	06/30/1995
Date Record Edited:	08/03/2007
Person Adding/Editing Record:	HANSEN, M
Date Of NFA Letter:	12/23/1994
Is Tank Used For Emergency Generator:	No
Date Closure Notice Received:	07/27/1994
Date Of Aprroval Letter:	Not reported
Firm Closing Tank:	WELLINGTON ENVIRONMENTAL
Date Closure Report Received:	1994-11-23 00:00:00
Registration End Date:	Not reported
LockOut Flag:	No
Comments:	FINAL LETTER FOR 2-10,000 GAS, 1-6,000 GAS & 1-5,000 GAS.

Tank Compartment:

Tanks Use:	False
Compartment No:	1
Tank Compartment PK:	22147
Tank PK:	22147
Case Number:	Not reported
Compartment Status:	Removed
Compartment Temp Verified Dt:	Not reported

COMBS TIRE INC (Continued) **U002012007**

Capacity:	6000
Substance:	Gasoline, Including Blends
Substance Other:	Not reported
Hazardous Substance:	Not reported
Mixture:	False
Date of Last Use:	1985-10-01 00:00:00
Pipe Installation Date:	Not reported
Pipe System:	Not reported
Pipe Material:	0
Pipe Material Other:	Not reported
Pipe Protection:	Not reported
Pipe Protection Date:	Not reported
Pipe Double Wall:	0
Spill Protection:	False

Owner:

Owner ID:	OW06240
Owner Name:	COMBS TIRE INC
Owner Address:	10520 BIG BEND
Owner City,St,Zip:	KIRKWOOD, MO 63122
Owner County Code:	Not reported
Owner Phone:	8216100
Mail Was Not Deliverable:	No
Is Owner Active?:	No
Date Registration Received:	Not reported
Date Record Added:	1995-06-30 00:00:00
Date Record Edited:	Not reported
Name of Person Editing Record:	Not reported

Tank ID:	4
Tank Double Wall:	0
Tank Type:	Below Ground
Tank Status:	**Removed**
Meet 98 Update Requirements:	No
Date Tank Installed:	Not reported
Tank Material:	Steel
Code for Tank Material Manufacturer:	Not reported
Code for Tank Installer:	Not reported
Other Type Of Tank Material:	Not reported
Tank Internal Protection:	No
Other Tank Internal Protection:	Not reported
Tank Internal Protection Date:	Not reported
Tank External Protection:	None
Other Type Tank Extrn Protec:	Not reported
Tank External Protec Date:	Not reported
Date Tank Last Used:	10/01/1985
Date Tank Permanently Closed/ Removed:	Not reported
Dt Tk Exp Brought InUse/Internal Tracking:	Not reported
Tank Fees Waived:	Yes
Expedite Closure On Tank?:	No
Responsible Person Expediting Closure:	Not reported
Temporary Status Verified Date:	Not reported
Admin Fee 585:	Not reported
Date Administratively Closed:	Not reported
Date Record Added:	06/30/1995

COMBS TIRE INC (Continued) **U002012007**

Date Record Edited:	08/03/2007
Person Adding/Editing Record:	HANSEN, M
Date Of NFA Letter:	12/23/1994
Is Tank Used For Emergency Generator:	No
Date Closure Notice Received:	07/27/1994
Date Of Aprroval Letter:	Not reported
Firm Closing Tank:	WELLINGTON ENVIRONMENTAL
Date Closure Report Received:	1994-11-23 00:00:00
Registration End Date:	Not reported
LockOut Flag:	No
Comments:	FINAL LETTER FOR 2-10,000 GAS, 1-6,000 GAS & 1-5,000 GAS.

Tank Compartment:

Tanks Use:	False
Compartment No:	1
Tank Compartment PK:	22148
Tank PK:	22148
Case Number:	Not reported
Compartment Status:	Removed
Compartment Temp Verified Dt:	Not reported
Capacity:	5000
Substance:	Used Oil
Substance Other:	Not reported
Hazardous Substance:	Not reported
Mixture:	False
Date of Last Use:	1985-10-01 00:00:00
Pipe Installation Date:	Not reported
Pipe System:	4
Pipe Material:	0
Pipe Material Other:	Not reported
Pipe Protection:	Not reported
Pipe Protection Date:	Not reported
Pipe Double Wall:	0
Spill Protection:	False

Tank Aug 2011:

Facility Id:	ST0008899
Tank Id:	2
Site Usage:	Not reported
Risk Type:	Not reported
Soil Type:	Not reported
GW Flow:	Not reported
Offsite Impact:	Not reported
Free Product:	Not reported
Drinking Water:	Not reported
Closed Under:	Not reported
No Drinking Wells:	No
No Buildings:	No
Vapor Barrier:	0
St Louis Mo:	No
Special Well Area:	No
Surface Cap:	No
No Excavation:	No

Facility Id:	ST0008899
Tank Id:	3

COMBS TIRE INC (Continued) **U002012007**

Site Usage:	Not reported
Risk Type:	Not reported
Soil Type:	Not reported
GW Flow:	Not reported
Offsite Impact:	Not reported
Free Product:	Not reported
Drinking Water:	Not reported
Closed Under:	Not reported
No Drinking Wells:	No
No Buildings:	No
Vapor Barrier:	0
St Louis Mo:	No
Special Well Area:	No
Surface Cap:	No
No Excavation:	No

Facility Id:	ST0008899
Tank Id:	4
Site Usage:	Not reported
Risk Type:	Not reported
Soil Type:	Not reported
GW Flow:	Not reported
Offsite Impact:	Not reported
Free Product:	Not reported
Drinking Water:	Not reported
Closed Under:	Not reported
No Drinking Wells:	No
No Buildings:	No
Vapor Barrier:	0
St Louis Mo:	No
Special Well Area:	No
Surface Cap:	No
No Excavation:	No

Facility Id:	ST0008899
Tank Id:	1
Site Usage:	Not reported
Risk Type:	Not reported
Soil Type:	Not reported
GW Flow:	Not reported
Offsite Impact:	Not reported
Free Product:	Not reported
Drinking Water:	Not reported
Closed Under:	Not reported
No Drinking Wells:	No
No Buildings:	No
Vapor Barrier:	0
St Louis Mo:	No
Special Well Area:	No
Surface Cap:	No
No Excavation:	No

38 SSE 1/4-1/2 0.374 mi. 1977 ft.

CITY OF CRESTWOOD CITY GARAGE
510 SESSIONS
CRESTWOOD, MO 63126

LUST **U000749615**
UST **N/A**

Relative: Lower

Actual: 597 ft.

LUST:

Facility ID:	ST0000823
Region:	SL - St. Louis Regional Office
Lat/Long (dms):	Not reported
Spill Number:	950824-1310-EJS
Release Date:	12/10/1993
Release Type:	UNDERGROUND STORAGE TANK
Date Cleanup Started:	03/18/1998
Date Cleanup Finished:	02/29/2000
Expedited:	No
Expedited Date:	Not reported
Expenditures From The American Recovery and Reinvestment Act of 2009	No
Reopened Date:	Not reported
Number Of Remediation Monitoring Wells:	0
Active:	No
Date Of NFA Letter From DNR:	**2000-02-29 00:00:00**
Date Record Meets Archive Criteria:	Not reported
Remediation ID:	R005987
Rank:	Not reported
Emergeny Response Date:	Not reported
Emergency Cleanup Start:	Not reported
Referred To DGLS for Investigation:	Not reported
Contractor Performing Clean Up:	301
RBCA NFA:	No
Project Manager:	8
Next Correspondence/Update With Fac:	Not reported
Date Added:	03/18/1998
Date Record Edited:	06/14/2011
Person Adding Or Editing Record:	FINDERS, B
Facility Sent To State Archive:	No
Date Remediation Unit Closed The File:	Not reported
Site Affectd By Funding Level From PSTIF:	No
General Comments:	Cls. rep. rec'd 5-24-99. Site remediated to est. cleanup levels. Site can be closed. 7-7-99 JS

UST:

Facility ID:	ST0000823
Region:	SL
Easting:	726806.989
Northing:	4271826.20
Owner Of Geospatial Data:	Hazardous Waste Program
Geospatial Data Collected By:	VANCE, S
Date GIS Data Collected:	08/26/2013
Lat/Long:	38.5659629 / -90.396764
Lat/Long (dms):	Not reported

Tanks:

Owner:

Owner ID:	OW00739
Owner Name:	CITY OF CRESTWOOD
Owner Address:	1 DETJEN DRIVE
Owner City,St,Zip:	ST LOUIS (CRESTWOOD), MO 63126
Owner County Code:	Not reported

CITY OF CRESTWOOD CITY GARAGE (Continued) **U000749615**

Owner Phone:	9664720
Mail Was Not Deliverable:	No
Is Owner Active?:	No
Date Registration Received:	Not reported
Date Record Added:	1995-06-30 00:00:00
Date Record Edited:	2007-04-03 00:00:00
Name of Person Editing Record:	PURVIS, K

Tank ID:	1
Tank Double Wall:	0
Tank Type:	Below Ground
Tank Status:	**Removed**
Meet 98 Update Requirements:	No
Date Tank Installed:	01/01/1975
Tank Material:	Steel
Code for Tank Material Manufacturer:	Not reported
Code for Tank Installer:	Not reported
Other Type Of Tank Material:	Not reported
Tank Internal Protection:	No
Other Tank Internal Protection:	Not reported
Tank Internal Protection Date:	Not reported
Tank External Protection:	Unknown
Other Type Tank Extrn Protec:	Not reported
Tank External Protec Date:	Not reported
Date Tank Last Used:	10/24/1997
Date Tank Permanently Closed/ Removed:	10/24/1997
Dt Tk Exp Brought InUse/Internal Tracking:	Not reported
Tank Fees Waived:	No
Expedite Closure On Tank?:	No
Responsible Person Expediting Closure:	Not reported
Temporary Status Verified Date:	Not reported
Admin Fee 585:	Not reported
Date Administratively Closed:	Not reported
Date Record Added:	06/30/1995
Date Record Edited:	04/29/1999
Person Adding/Editing Record:	NREQHW-WILDB
Date Of NFA Letter:	10/24/1997
Is Tank Used For Emergency Generator:	No
Date Closure Notice Received:	10/03/1997
Date Of Aprroval Letter:	1997-10-24 00:00:00
Firm Closing Tank:	Not reported
Date Closure Report Received:	1999-05-24 00:00:00
Registration End Date:	Not reported
LockOut Flag:	No
Comments:	removal of one 6,000-gallon and one 4,000-gallon gasoline USTs, one 2,000-gallon diesel UST and one 500-gallon waste oil UST

Tank Compartment:

Tanks Use:	False
Compartment No:	1
Tank Compartment PK:	2055
Tank PK:	2055
Case Number:	Not reported
Compartment Status:	Removed
Compartment Temp Verified Dt:	Not reported
Capacity:	6000
Substance:	Gasoline, Including Blends

CITY OF CRESTWOOD CITY GARAGE (Continued) **U000749615**

Substance Other:	Not reported
Hazardous Substance:	Not reported
Mixture:	False
Date of Last Use:	1997-10-24 00:00:00
Pipe Installation Date:	Not reported
Pipe System:	Not reported
Pipe Material:	0
Pipe Material Other:	Not reported
Pipe Protection:	Not reported
Pipe Protection Date:	Not reported
Pipe Double Wall:	0
Spill Protection:	False

Owner:

Owner ID:	OW00739
Owner Name:	CITY OF CRESTWOOD
Owner Address:	1 DETJEN DRIVE
Owner City,St,Zip:	ST LOUIS (CRESTWOOD), MO 63126
Owner County Code:	Not reported
Owner Phone:	9664720
Mail Was Not Deliverable:	No
Is Owner Active?:	No
Date Registration Received:	Not reported
Date Record Added:	1995-06-30 00:00:00
Date Record Edited:	2007-04-03 00:00:00
Name of Person Editing Record:	PURVIS, K

Tank ID:	2
Tank Double Wall:	0
Tank Type:	Below Ground
Tank Status:	**Removed**
Meet 98 Update Requirements:	No
Date Tank Installed:	01/01/1972
Tank Material:	Steel
Code for Tank Material Manufacturer:	Not reported
Code for Tank Installer:	Not reported
Other Type Of Tank Material:	Not reported
Tank Internal Protection:	No
Other Tank Internal Protection:	Not reported
Tank Internal Protection Date:	Not reported
Tank External Protection:	Unknown
Other Type Tank Extrn Protec:	Not reported
Tank External Protec Date:	Not reported
Date Tank Last Used:	10/24/1997
Date Tank Permanently Closed/ Removed:	10/24/1997
Dt Tk Exp Brought InUse/Internal Tracking:	Not reported
Tank Fees Waived:	No
Expedite Closure On Tank?:	No
Responsible Person Expediting Closure:	Not reported
Temporary Status Verified Date:	Not reported
Admin Fee 585:	Not reported
Date Administratively Closed:	Not reported
Date Record Added:	06/30/1995
Date Record Edited:	04/29/1999
Person Adding/Editing Record:	NREQHW-WILDB

CITY OF CRESTWOOD CITY GARAGE (Continued) **U000749615**

Date Of NFA Letter:	10/24/1997
Is Tank Used For Emergency Generator:	No
Date Closure Notice Received:	10/03/1997
Date Of Aprroval Letter:	1997-10-24 00:00:00
Firm Closing Tank:	Not reported
Date Closure Report Received:	1999-05-24 00:00:00
Registration End Date:	Not reported
LockOut Flag:	No
Comments:	removal of one 6,000-gallon and one 4,000-gallon gasoline USTs, one 2,000-gallon diesel UST and one 500-gallon waste oil UST

Tank Compartment:

Tanks Use:	False
Compartment No:	1
Tank Compartment PK:	2056
Tank PK:	2056
Case Number:	Not reported
Compartment Status:	Removed
Compartment Temp Verified Dt:	Not reported
Capacity:	4000
Substance:	Gasoline, Including Blends
Substance Other:	Not reported
Hazardous Substance:	Not reported
Mixture:	False
Date of Last Use:	1997-10-24 00:00:00
Pipe Installation Date:	Not reported
Pipe System:	Not reported
Pipe Material:	0
Pipe Material Other:	Not reported
Pipe Protection:	Not reported
Pipe Protection Date:	Not reported
Pipe Double Wall:	0
Spill Protection:	False

Owner:

Owner ID:	OW00739
Owner Name:	CITY OF CRESTWOOD
Owner Address:	1 DETJEN DRIVE
Owner City,St,Zip:	ST LOUIS (CRESTWOOD), MO 63126
Owner County Code:	Not reported
Owner Phone:	9664720
Mail Was Not Deliverable:	No
Is Owner Active?:	No
Date Registration Received:	Not reported
Date Record Added:	1995-06-30 00:00:00
Date Record Edited:	2007-04-03 00:00:00
Name of Person Editing Record:	PURVIS, K

Tank ID:	3
Tank Double Wall:	0
Tank Type:	Below Ground
Tank Status:	**Removed**
Meet 98 Update Requirements:	No
Date Tank Installed:	01/01/1972
Tank Material:	Steel

CITY OF CRESTWOOD CITY GARAGE (Continued) **U000749615**

Code for Tank Material Manufacturer:	Not reported
Code for Tank Installer:	Not reported
Other Type Of Tank Material:	Not reported
Tank Internal Protection:	No
Other Tank Internal Protection:	Not reported
Tank Internal Protection Date:	Not reported
Tank External Protection:	Unknown
Other Type Tank Extrn Protec:	Not reported
Tank External Protec Date:	Not reported
Date Tank Last Used:	10/24/1997
Date Tank Permanently Closed/ Removed:	10/24/1997
Dt Tk Exp Brought InUse/Internal Tracking:	Not reported
Tank Fees Waived:	No
Expedite Closure On Tank?:	No
Responsible Person Expediting Closure:	Not reported
Temporary Status Verified Date:	Not reported
Admin Fee 585:	Not reported
Date Administratively Closed:	Not reported
Date Record Added:	06/30/1995
Date Record Edited:	04/29/1999
Person Adding/Editing Record:	NREQHW-WILDB
Date Of NFA Letter:	10/24/1997
Is Tank Used For Emergency Generator:	No
Date Closure Notice Received:	10/03/1997
Date Of Aprroval Letter:	1997-10-24 00:00:00
Firm Closing Tank:	Not reported
Date Closure Report Received:	1999-05-24 00:00:00
Registration End Date:	Not reported
LockOut Flag:	No
Comments:	removal of one 6,000-gallon and one 4,000-gallon gasoline USTs, one 2,000-gallon diesel UST and one 500-gallon waste oil UST

Tank Compartment:

Tanks Use:	False
Compartment No:	1
Tank Compartment PK:	2057
Tank PK:	2057
Case Number:	Not reported
Compartment Status:	Removed
Compartment Temp Verified Dt:	Not reported
Capacity:	2000
Substance:	Diesel
Substance Other:	Not reported
Hazardous Substance:	Not reported
Mixture:	False
Date of Last Use:	1997-10-24 00:00:00
Pipe Installation Date:	Not reported
Pipe System:	Not reported
Pipe Material:	0
Pipe Material Other:	Not reported
Pipe Protection:	Not reported
Pipe Protection Date:	Not reported
Pipe Double Wall:	0
Spill Protection:	False

Owner:

CITY OF CRESTWOOD CITY GARAGE (Continued) **U000749615**

Owner ID:	OW00739
Owner Name:	CITY OF CRESTWOOD
Owner Address:	1 DETJEN DRIVE
Owner City,St,Zip:	ST LOUIS (CRESTWOOD), MO 63126
Owner County Code:	Not reported
Owner Phone:	9664720
Mail Was Not Deliverable:	No
Is Owner Active?:	No
Date Registration Received:	Not reported
Date Record Added:	1995-06-30 00:00:00
Date Record Edited:	2007-04-03 00:00:00
Name of Person Editing Record:	PURVIS, K

Tank ID:	4
Tank Double Wall:	0
Tank Type:	Below Ground
Tank Status:	**Removed**
Meet 98 Update Requirements:	No
Date Tank Installed:	01/01/1979
Tank Material:	Steel
Code for Tank Material Manufacturer:	Not reported
Code for Tank Installer:	Not reported
Other Type Of Tank Material:	Not reported
Tank Internal Protection:	No
Other Tank Internal Protection:	Not reported
Tank Internal Protection Date:	Not reported
Tank External Protection:	Unknown
Other Type Tank Extrn Protec:	Not reported
Tank External Protec Date:	Not reported
Date Tank Last Used:	10/24/1997
Date Tank Permanently Closed/ Removed:	10/24/1997
Dt Tk Exp Brought InUse/Internal Tracking:	Not reported
Tank Fees Waived:	No
Expedite Closure On Tank?:	No
Responsible Person Expediting Closure:	Not reported
Temporary Status Verified Date:	Not reported
Admin Fee 585:	Not reported
Date Administratively Closed:	Not reported
Date Record Added:	06/30/1995
Date Record Edited:	04/29/1999
Person Adding/Editing Record:	NREQHW-WILDB
Date Of NFA Letter:	10/24/1997
Is Tank Used For Emergency Generator:	No
Date Closure Notice Received:	10/03/1997
Date Of Aprroval Letter:	1997-10-24 00:00:00
Firm Closing Tank:	Not reported
Date Closure Report Received:	1999-05-24 00:00:00
Registration End Date:	Not reported
LockOut Flag:	No
Comments:	removal of one 6,000-gallon and one 4,000-gallon gasoline USTs, one 2,000-gallon diesel UST and one 500-gallon waste oil UST

Tank Compartment:

Tanks Use:	False
Compartment No:	1
Tank Compartment PK:	2058
Tank PK:	2058

CITY OF CRESTWOOD CITY GARAGE (Continued) **U000749615**

Case Number:	Not reported
Compartment Status:	Removed
Compartment Temp Verified Dt:	Not reported
Capacity:	250
Substance:	Used Oil
Substance Other:	Not reported
Hazardous Substance:	Not reported
Mixture:	False
Date of Last Use:	1997-10-24 00:00:00
Pipe Installation Date:	Not reported
Pipe System:	4
Pipe Material:	0
Pipe Material Other:	Not reported
Pipe Protection:	Not reported
Pipe Protection Date:	Not reported
Pipe Double Wall:	0
Spill Protection:	False

Tank Aug 2011:

Facility Id:	ST0000823
Tank Id:	1
Site Usage:	Not reported
Risk Type:	Not reported
Soil Type:	Not reported
GW Flow:	Not reported
Offsite Impact:	Not reported
Free Product:	Not reported
Drinking Water:	Not reported
Closed Under:	Not reported
No Drinking Wells:	No
No Buildings:	No
Vapor Barrier:	0
St Louis Mo:	No
Special Well Area:	No
Surface Cap:	No
No Excavation:	No

Facility Id:	ST0000823
Tank Id:	2
Site Usage:	Not reported
Risk Type:	Not reported
Soil Type:	Not reported
GW Flow:	Not reported
Offsite Impact:	Not reported
Free Product:	Not reported
Drinking Water:	Not reported
Closed Under:	Not reported
No Drinking Wells:	No
No Buildings:	No
Vapor Barrier:	0
St Louis Mo:	No
Special Well Area:	No
Surface Cap:	No
No Excavation:	No

Facility Id:	ST0000823

CITY OF CRESTWOOD CITY GARAGE (Continued) **U000749615**

Tank Id:	3
Site Usage:	Not reported
Risk Type:	Not reported
Soil Type:	Not reported
GW Flow:	Not reported
Offsite Impact:	Not reported
Free Product:	Not reported
Drinking Water:	Not reported
Closed Under:	Not reported
No Drinking Wells:	No
No Buildings:	No
Vapor Barrier:	0
St Louis Mo:	No
Special Well Area:	No
Surface Cap:	No
No Excavation:	No

Facility Id:	ST0000823
Tank Id:	4
Site Usage:	Not reported
Risk Type:	Not reported
Soil Type:	Not reported
GW Flow:	Not reported
Offsite Impact:	Not reported
Free Product:	Not reported
Drinking Water:	Not reported
Closed Under:	Not reported
No Drinking Wells:	No
No Buildings:	No
Vapor Barrier:	0
St Louis Mo:	No
Special Well Area:	No
Surface Cap:	No
No Excavation:	No

39
WNW
1/4-1/2
0.378 mi.
1996 ft.

CONCORDIA LUTHERAN CHURCH **LUST** **U003980903**
505 S E KIRKWOOD RD **UST** **N/A**
KIRKWOOD, MO 63122

Relative:
Higher

Actual:
662 ft.

LUST:

Facility ID:	ST5800389
Region:	SL - St. Louis Regional Office
Lat/Long (dms):	Not reported
Spill Number:	Not reported
Release Date:	02/01/1992
Release Type:	UNDERGROUND STORAGE TANK
Date Cleanup Started:	03/01/1992
Date Cleanup Finished:	04/27/1992
Expedited:	No
Expedited Date:	Not reported
Expenditures From The American Recovery and Reinvestment Act of 2009	No
Reopened Date:	Not reported
Number Of Remediation Monitoring Wells:	0
Active:	No
Date Of NFA Letter From DNR:	**Not reported**
Date Record Meets Archive Criteria:	Not reported

CONCORDIA LUTHERAN CHURCH (Continued) **U003980903**

Remediation ID:	R003082
Rank:	Not reported
Emergeny Response Date:	Not reported
Emergency Cleanup Start:	Not reported
Referred To DGLS for Investigation:	Not reported
Contractor Performing Clean Up:	Not reported
RBCA NFA:	No
Project Manager:	L
Next Correspondence/Update With Fac:	Not reported
Date Added:	06/30/1995
Date Record Edited:	Not reported
Person Adding Or Editing Record:	Not reported
Facility Sent To State Archive:	Yes
Date Remediation Unit Closed The File:	Not reported
Site Affectd By Funding Level From PSTIF:	No
General Comments:	Not reported

UST:

Facility ID:	ST5800389
Region:	SL
Easting:	725933.75
Northing:	4272693.51
Owner Of Geospatial Data:	Hazardous Waste Program
Geospatial Data Collected By:	VANCE, S
Date GIS Data Collected:	08/26/2013
Lat/Long:	38.5739936 / -90.406496
Lat/Long (dms):	Not reported

Tanks:

Owner:

Owner ID:	Not reported
Owner Name:	Not reported
Owner Address:	Not reported
Owner City,St,Zip:	Not reported
Owner County Code:	Not reported
Owner Phone:	Not reported
Mail Was Not Deliverable:	Not reported
Is Owner Active?:	Not reported
Date Registration Received:	Not reported
Date Record Added:	Not reported
Date Record Edited:	Not reported
Name of Person Editing Record:	Not reported

Tank ID:	Not reported
Tank Double Wall:	Not reported
Tank Type:	Not reported
Tank Status:	**Not reported**
Meet 98 Update Requirements:	Not reported
Date Tank Installed:	Not reported
Tank Material:	Not reported
Code for Tank Material Manufacturer:	Not reported
Code for Tank Installer:	Not reported
Other Type Of Tank Material:	Not reported
Tank Internal Protection:	Not reported
Other Tank Internal Protection:	Not reported
Tank Internal Protection Date:	Not reported

CONCORDIA LUTHERAN CHURCH (Continued) **U003980903**

Tank External Protection:	Not reported
Other Type Tank Extrn Protec:	Not reported
Tank External Protec Date:	Not reported
Date Tank Last Used:	Not reported
Date Tank Permanently Closed/ Removed:	Not reported
Dt Tk Exp Brought InUse/Internal Tracking:	Not reported
Tank Fees Waived:	Not reported
Expedite Closure On Tank?:	Not reported
Responsible Person Expediting Closure:	Not reported
Temporary Status Verified Date:	Not reported
Admin Fee 585:	Not reported
Date Administratively Closed:	Not reported
Date Record Added:	Not reported
Date Record Edited:	Not reported
Person Adding/Editing Record:	Not reported
Date Of NFA Letter:	Not reported
Is Tank Used For Emergency Generator:	Not reported
Date Closure Notice Received:	Not reported
Date Of Aprroval Letter:	Not reported
Firm Closing Tank:	Not reported
Date Closure Report Received:	Not reported
Registration End Date:	Not reported
LockOut Flag:	Not reported
Comments:	Not reported

Tank Aug 2011:

Facility Id:	ST5800389
Tank Id:	Not reported
Site Usage:	Not reported
Risk Type:	Not reported
Soil Type:	Not reported
GW Flow:	Not reported
Offsite Impact:	Not reported
Free Product:	Not reported
Drinking Water:	Not reported
Closed Under:	Not reported
No Drinking Wells:	Not reported
No Buildings:	Not reported
Vapor Barrier:	Not reported
St Louis Mo:	Not reported
Special Well Area:	Not reported
Surface Cap:	Not reported
No Excavation:	Not reported

K40 **MONROE PROPERTIES LLC** **LUST** **U003757052**
NNW **255 E MONROE AVE** **UST** **N/A**
1/4-1/2 **KIRKWOOD, MO 63122**
0.405 mi.
2136 ft. **Site 1 of 3 in cluster K**

Relative:
Higher

Actual:
627 ft.

LUST:

Facility ID:	ST0007808
Region:	SL - St. Louis Regional Office
Lat/Long (dms):	Not reported
Spill Number:	Not reported
Release Date:	11/01/1991
Release Type:	UNDERGROUND STORAGE TANK

MONROE PROPERTIES LLC (Continued) **U003757052**

Date Cleanup Started:	11/01/1991
Date Cleanup Finished:	10/10/1996
Expedited:	No
Expedited Date:	Not reported
Expenditures From The American Recovery and Reinvestment Act of 2009	No
Reopened Date:	Not reported
Number Of Remediation Monitoring Wells:	0
Active:	No
Date Of NFA Letter From DNR:	**Not reported**
Date Record Meets Archive Criteria:	Not reported
Remediation ID:	R002875
Rank:	Not reported
Emergeny Response Date:	Not reported
Emergency Cleanup Start:	Not reported
Referred To DGLS for Investigation:	Not reported
Contractor Performing Clean Up:	73
RBCA NFA:	No
Project Manager:	L
Next Correspondence/Update With Fac:	Not reported
Date Added:	06/30/1995
Date Record Edited:	05/28/1999
Person Adding Or Editing Record:	NR$TESTING
Facility Sent To State Archive:	Yes
Date Remediation Unit Closed The File:	Not reported
Site Affectd By Funding Level From PSTIF:	No
General Comments:	10-10-96/JG ARCHIVED. CLOSURE REPORT REVIEWED/APPROVED. NFA LETTER MAILED 10/15/96.

UST:

Facility ID:	ST0007808
Region:	SL
Easting:	726273.089
Northing:	4273261.42
Owner Of Geospatial Data:	Hazardous Waste Program
Geospatial Data Collected By:	VANCE, S
Date GIS Data Collected:	08/27/2013
Lat/Long:	38.5786992 / -90.402756
Lat/Long (dms):	Not reported

Tanks:

Owner:

Owner ID:	OW09374
Owner Name:	MONROE PROPERTIES LLC
Owner Address:	255 E MONROE AVE
Owner City,St,Zip:	KIRKWOOD, MO 63122 6126
Owner County Code:	Not reported
Owner Phone:	9091800
Mail Was Not Deliverable:	No
Is Owner Active?:	No
Date Registration Received:	1997-06-20 00:00:00
Date Record Added:	1997-06-26 00:00:00
Date Record Edited:	1999-03-25 00:00:00
Name of Person Editing Record:	NREQHW-FASTT

Tank ID:	1
Tank Double Wall:	0

MONROE PROPERTIES LLC (Continued) **U003757052**

Tank Type:	Below Ground
Tank Status:	**Removed**
Meet 98 Update Requirements:	No
Date Tank Installed:	Not reported
Tank Material:	Steel
Code for Tank Material Manufacturer:	Not reported
Code for Tank Installer:	Not reported
Other Type Of Tank Material:	Not reported
Tank Internal Protection:	No
Other Tank Internal Protection:	Not reported
Tank Internal Protection Date:	Not reported
Tank External Protection:	Unknown
Other Type Tank Extrn Protec:	Not reported
Tank External Protec Date:	Not reported
Date Tank Last Used:	02/05/1992
Date Tank Permanently Closed/ Removed:	02/05/1992
Dt Tk Exp Brought InUse/Internal Tracking:	Not reported
Tank Fees Waived:	No
Expedite Closure On Tank?:	No
Responsible Person Expediting Closure:	Not reported
Temporary Status Verified Date:	Not reported
Admin Fee 585:	Not reported
Date Administratively Closed:	Not reported
Date Record Added:	06/30/1995
Date Record Edited:	Not reported
Person Adding/Editing Record:	Not reported
Date Of NFA Letter:	02/05/1992
Is Tank Used For Emergency Generator:	No
Date Closure Notice Received:	10/15/1991
Date Of Aprroval Letter:	1992-02-05 00:00:00
Firm Closing Tank:	COMMONWEALTH CONSTRUCTION
Date Closure Report Received:	1991-11-14 00:00:00
Registration End Date:	Not reported
LockOut Flag:	No
Comments:	Not reported

Tank Compartment:

Tanks Use:	False
Compartment No:	1
Tank Compartment PK:	19648
Tank PK:	19648
Case Number:	Not reported
Compartment Status:	Removed
Compartment Temp Verified Dt:	Not reported
Capacity:	8000
Substance:	Other
Substance Other:	U.
Hazardous Substance:	Not reported
Mixture:	False
Date of Last Use:	1992-02-05 00:00:00
Pipe Installation Date:	Not reported
Pipe System:	Not reported
Pipe Material:	0
Pipe Material Other:	Not reported
Pipe Protection:	Not reported
Pipe Protection Date:	Not reported
Pipe Double Wall:	0
Spill Protection:	False

MONROE PROPERTIES LLC (Continued) **U003757052**

Owner:

Owner ID:	OW09374
Owner Name:	MONROE PROPERTIES LLC
Owner Address:	255 E MONROE AVE
Owner City,St,Zip:	KIRKWOOD, MO 63122 6126
Owner County Code:	Not reported
Owner Phone:	9091800
Mail Was Not Deliverable:	No
Is Owner Active?:	No
Date Registration Received:	1997-06-20 00:00:00
Date Record Added:	1997-06-26 00:00:00
Date Record Edited:	1999-03-25 00:00:00
Name of Person Editing Record:	NREQHW-FASTT

Tank ID:	2
Tank Double Wall:	0
Tank Type:	Below Ground
Tank Status:	**Removed**
Meet 98 Update Requirements:	No
Date Tank Installed:	Not reported
Tank Material:	Steel
Code for Tank Material Manufacturer:	Not reported
Code for Tank Installer:	Not reported
Other Type Of Tank Material:	Not reported
Tank Internal Protection:	No
Other Tank Internal Protection:	Not reported
Tank Internal Protection Date:	Not reported
Tank External Protection:	Unknown
Other Type Tank Extrn Protec:	Not reported
Tank External Protec Date:	Not reported
Date Tank Last Used:	02/05/1992
Date Tank Permanently Closed/ Removed:	02/05/1992
Dt Tk Exp Brought InUse/Internal Tracking:	Not reported
Tank Fees Waived:	No
Expedite Closure On Tank?:	No
Responsible Person Expediting Closure:	Not reported
Temporary Status Verified Date:	Not reported
Admin Fee 585:	Not reported
Date Administratively Closed:	Not reported
Date Record Added:	06/30/1995
Date Record Edited:	Not reported
Person Adding/Editing Record:	Not reported
Date Of NFA Letter:	02/05/1992
Is Tank Used For Emergency Generator:	No
Date Closure Notice Received:	10/15/1991
Date Of Aprroval Letter:	1992-02-05 00:00:00
Firm Closing Tank:	COMMONWEALTH CONSTRUCTION
Date Closure Report Received:	1991-11-14 00:00:00
Registration End Date:	Not reported
LockOut Flag:	No
Comments:	Not reported

Tank Compartment:

Tanks Use:	False
Compartment No:	1
Tank Compartment PK:	19649

MONROE PROPERTIES LLC (Continued) **U003757052**

Tank PK:	19649
Case Number:	Not reported
Compartment Status:	Removed
Compartment Temp Verified Dt:	Not reported
Capacity:	2000
Substance:	Other
Substance Other:	U.
Hazardous Substance:	Not reported
Mixture:	False
Date of Last Use:	1992-02-05 00:00:00
Pipe Installation Date:	Not reported
Pipe System:	Not reported
Pipe Material:	0
Pipe Material Other:	Not reported
Pipe Protection:	Not reported
Pipe Protection Date:	Not reported
Pipe Double Wall:	0
Spill Protection:	False

Tank Aug 2011:

Facility Id:	ST0007808
Tank Id:	1
Site Usage:	Not reported
Risk Type:	Not reported
Soil Type:	Not reported
GW Flow:	Not reported
Offsite Impact:	Not reported
Free Product:	Not reported
Drinking Water:	Not reported
Closed Under:	Not reported
No Drinking Wells:	No
No Buildings:	No
Vapor Barrier:	0
St Louis Mo:	No
Special Well Area:	No
Surface Cap:	No
No Excavation:	No

Facility Id:	ST0007808
Tank Id:	2
Site Usage:	Not reported
Risk Type:	Not reported
Soil Type:	Not reported
GW Flow:	Not reported
Offsite Impact:	Not reported
Free Product:	Not reported
Drinking Water:	Not reported
Closed Under:	Not reported
No Drinking Wells:	No
No Buildings:	No
Vapor Barrier:	0
St Louis Mo:	No
Special Well Area:	No
Surface Cap:	No
No Excavation:	No

K41 NNW 1/4-1/2 0.415 mi. 2192 ft. | **ART MINT LIMITED (FORMER)** | **VCP** | **S110605895**
236 E. MONROE | **SMARS** | **N/A**
KIRKWOOD, MO 63122

Site 2 of 3 in cluster K

Relative: Higher

Actual: 624 ft.

VCP:

Facility Status:	Cert. of Completion Issued
Activity Use:	Not reported
Manager:	Mike Washburn
Cert. of completion issued:	5/23/2013
Application Received:	7/23/2010
State Funded:	Not reported
Federal Funded:	Not reported
Acreage:	1.5
Northing:	4273190
Easting:	726273
Operable Unit:	Art Mint Limited (former)
Site Description:	This site is located in the northeast corner of a property that is used by the Kirkwood Public Works facilities. Gateway Hose and Coupling Company, an asbestos fire hose manufacturer, once occupied the property. In 2002, Kirkwood purchased the property. Subsurface investigations revealed the presence of asbestos in the soil. The city intended to convert the site into a paved parking area for Publics Works equipment and vehicles.
Contaminant:	Asbestos,Metals,Lead,PCE,VOCs

SMARS:

SM Number:	12120
CERCLIS:	Not reported
Ownership:	VCP
Superfund Ownership:	False
Voluntary Cleanup Ownership:	True
Federal Facilities Ownership:	False
Permits Ownership:	False
NPL Date:	Not reported
Tank Site Identification #:	Not reported
Tank Remediation #:	Not reported
Registry:	False

L42 WSW 1/4-1/2 0.423 mi. 2234 ft. | **SIEMENS PETROLEUM - CLOSED** | **LUST** | **U001163172**
915 S KIRKWOOD RD | **UST** | **N/A**
KIRKWOOD, MO 63122

Site 1 of 2 in cluster L

Relative: Lower

Actual: 602 ft.

LUST:

Facility ID:	ST0008141
Region:	SL - St. Louis Regional Office
Lat/Long (dms):	Not reported
Spill Number:	Not reported
Release Date:	09/27/1989
Release Type:	UNDERGROUND STORAGE TANK
Date Cleanup Started:	09/25/1989
Date Cleanup Finished:	12/28/1994
Expedited:	No
Expedited Date:	Not reported
Expenditures From The American Recovery and Reinvestment Act of 2009	No
Reopened Date:	Not reported

SIEMENS PETROLEUM - CLOSED (Continued) **U001163172**

Number Of Remediation Monitoring Wells:	0
Active:	No
Date Of NFA Letter From DNR:	**Not reported**
Date Record Meets Archive Criteria:	Not reported
Remediation ID:	R001421
Rank:	Not reported
Emergeny Response Date:	Not reported
Emergency Cleanup Start:	Not reported
Referred To DGLS for Investigation:	Not reported
Contractor Performing Clean Up:	Not reported
RBCA NFA:	No
Project Manager:	L
Next Correspondence/Update With Fac:	Not reported
Date Added:	06/30/1995
Date Record Edited:	Not reported
Person Adding Or Editing Record:	Not reported
Facility Sent To State Archive:	Yes
Date Remediation Unit Closed The File:	Not reported
Site Affectd By Funding Level From PSTIF:	No
General Comments:	1-5-95 - SITE CLOSED.

UST:

Facility ID:	ST0008141
Region:	SL
Easting:	725876.420
Northing:	4272055.03
Owner Of Geospatial Data:	Hazardous Waste Program
Geospatial Data Collected By:	VANCE, S
Date GIS Data Collected:	08/27/2013
Lat/Long:	38.5969539 / -90.406495
Lat/Long (dms):	Not reported

Tanks:

Owner:

Owner ID:	OW05656
Owner Name:	JOSEPH SCHMITZ
Owner Address:	10737 BIG BEND
Owner City,St,Zip:	KIRKWOOD, MO 63122
Owner County Code:	Not reported
Owner Phone:	8221126
Mail Was Not Deliverable:	No
Is Owner Active?:	No
Date Registration Received:	Not reported
Date Record Added:	1995-06-30 00:00:00
Date Record Edited:	Not reported
Name of Person Editing Record:	Not reported

Tank ID:	1
Tank Double Wall:	-1
Tank Type:	Below Ground
Tank Status:	**Removed**
Meet 98 Update Requirements:	No
Date Tank Installed:	Not reported
Tank Material:	Steel
Code for Tank Material Manufacturer:	Not reported
Code for Tank Installer:	Not reported

SIEMENS PETROLEUM - CLOSED (Continued) **U001163172**

Other Type Of Tank Material:	Not reported
Tank Internal Protection:	No
Other Tank Internal Protection:	Not reported
Tank Internal Protection Date:	Not reported
Tank External Protection:	Unknown
Other Type Tank Extrn Protec:	Not reported
Tank External Protec Date:	Not reported
Date Tank Last Used:	01/06/1995
Date Tank Permanently Closed/ Removed:	01/06/1995
Dt Tk Exp Brought InUse/Internal Tracking:	Not reported
Tank Fees Waived:	No
Expedite Closure On Tank?:	No
Responsible Person Expediting Closure:	Not reported
Temporary Status Verified Date:	Not reported
Admin Fee 585:	Not reported
Date Administratively Closed:	Not reported
Date Record Added:	06/30/1995
Date Record Edited:	10/29/1997
Person Adding/Editing Record:	N$SESSD1
Date Of NFA Letter:	01/06/1995
Is Tank Used For Emergency Generator:	No
Date Closure Notice Received:	01/22/1993
Date Of Aprroval Letter:	1995-01-06 00:00:00
Firm Closing Tank:	COMMONWEALTH CONSTRUCTION
Date Closure Report Received:	Not reported
Registration End Date:	Not reported
LockOut Flag:	No
Comments:	2-10,000 GAL GAS, 1-1500 GAL DIESEL, 1-250 GAL KEROSENE (250 GAL NOT MENTIONED IN ESP LETTER)

Tank Compartment:

Tanks Use:	False
Compartment No:	1
Tank Compartment PK:	20432
Tank PK:	20432
Case Number:	Not reported
Compartment Status:	Removed
Compartment Temp Verified Dt:	Not reported
Capacity:	10000
Substance:	Gasoline, Including Blends
Substance Other:	Not reported
Hazardous Substance:	Not reported
Mixture:	False
Date of Last Use:	1995-01-06 00:00:00
Pipe Installation Date:	Not reported
Pipe System:	Not reported
Pipe Material:	0
Pipe Material Other:	Not reported
Pipe Protection:	Not reported
Pipe Protection Date:	Not reported
Pipe Double Wall:	0
Spill Protection:	False

Owner:

Owner ID:	OW05656
Owner Name:	JOSEPH SCHMITZ

SIEMENS PETROLEUM - CLOSED (Continued) **U001163172**

Owner Address:	10737 BIG BEND
Owner City,St,Zip:	KIRKWOOD, MO 63122
Owner County Code:	Not reported
Owner Phone:	8221126
Mail Was Not Deliverable:	No
Is Owner Active?:	No
Date Registration Received:	Not reported
Date Record Added:	1995-06-30 00:00:00
Date Record Edited:	Not reported
Name of Person Editing Record:	Not reported

Tank ID:	2
Tank Double Wall:	-1
Tank Type:	Below Ground
Tank Status:	**Removed**
Meet 98 Update Requirements:	No
Date Tank Installed:	Not reported
Tank Material:	Steel
Code for Tank Material Manufacturer:	Not reported
Code for Tank Installer:	Not reported
Other Type Of Tank Material:	Not reported
Tank Internal Protection:	No
Other Tank Internal Protection:	Not reported
Tank Internal Protection Date:	Not reported
Tank External Protection:	Unknown
Other Type Tank Extrn Protec:	Not reported
Tank External Protec Date:	Not reported
Date Tank Last Used:	01/06/1995
Date Tank Permanently Closed/ Removed:	01/06/1995
Dt Tk Exp Brought InUse/Internal Tracking:	Not reported
Tank Fees Waived:	No
Expedite Closure On Tank?:	No
Responsible Person Expediting Closure:	Not reported
Temporary Status Verified Date:	Not reported
Admin Fee 585:	Not reported
Date Administratively Closed:	Not reported
Date Record Added:	06/30/1995
Date Record Edited:	Not reported
Person Adding/Editing Record:	Not reported
Date Of NFA Letter:	01/06/1995
Is Tank Used For Emergency Generator:	No
Date Closure Notice Received:	01/22/1993
Date Of Aprroval Letter:	1995-01-06 00:00:00
Firm Closing Tank:	COMMONWEALTH CONSTRUCTION
Date Closure Report Received:	Not reported
Registration End Date:	Not reported
LockOut Flag:	No
Comments:	2-10,000 GAL GAS, 1-1500 GAL DIESEL, 1-250 GAL KEROSENE (250 GAL NOT MENTIONED IN ESP LETTER)

Tank Compartment:

Tanks Use:	False
Compartment No:	1
Tank Compartment PK:	20433
Tank PK:	20433
Case Number:	Not reported
Compartment Status:	Removed

SIEMENS PETROLEUM - CLOSED (Continued) **U001163172**

Compartment Temp Verified Dt:	Not reported
Capacity:	10000
Substance:	Gasoline, Including Blends
Substance Other:	Not reported
Hazardous Substance:	Not reported
Mixture:	False
Date of Last Use:	1995-01-06 00:00:00
Pipe Installation Date:	Not reported
Pipe System:	Not reported
Pipe Material:	0
Pipe Material Other:	Not reported
Pipe Protection:	Not reported
Pipe Protection Date:	Not reported
Pipe Double Wall:	0
Spill Protection:	False

Owner:

Owner ID:	OW05656
Owner Name:	JOSEPH SCHMITZ
Owner Address:	10737 BIG BEND
Owner City,St,Zip:	KIRKWOOD, MO 63122
Owner County Code:	Not reported
Owner Phone:	8221126
Mail Was Not Deliverable:	No
Is Owner Active?:	No
Date Registration Received:	Not reported
Date Record Added:	1995-06-30 00:00:00
Date Record Edited:	Not reported
Name of Person Editing Record:	Not reported

Tank ID:	3
Tank Double Wall:	-1
Tank Type:	Below Ground
Tank Status:	**Removed**
Meet 98 Update Requirements:	No
Date Tank Installed:	Not reported
Tank Material:	Steel
Code for Tank Material Manufacturer:	Not reported
Code for Tank Installer:	Not reported
Other Type Of Tank Material:	Not reported
Tank Internal Protection:	No
Other Tank Internal Protection:	Not reported
Tank Internal Protection Date:	Not reported
Tank External Protection:	Unknown
Other Type Tank Extrn Protec:	Not reported
Tank External Protec Date:	Not reported
Date Tank Last Used:	01/06/1995
Date Tank Permanently Closed/ Removed:	01/06/1995
Dt Tk Exp Brought InUse/Internal Tracking:	Not reported
Tank Fees Waived:	No
Expedite Closure On Tank?:	No
Responsible Person Expediting Closure:	Not reported
Temporary Status Verified Date:	Not reported
Admin Fee 585:	Not reported
Date Administratively Closed:	Not reported

SIEMENS PETROLEUM - CLOSED (Continued) **U001163172**

Date Record Added:	06/30/1995
Date Record Edited:	08/11/1998
Person Adding/Editing Record:	N$PERRT
Date Of NFA Letter:	01/06/1995
Is Tank Used For Emergency Generator:	No
Date Closure Notice Received:	01/22/1993
Date Of Aprroval Letter:	1995-01-06 00:00:00
Firm Closing Tank:	COMMONWEALTH CONSTRUCTION
Date Closure Report Received:	Not reported
Registration End Date:	Not reported
LockOut Flag:	No
Comments:	2-10,000 GAL GAS, 1-1500 GAL DIESEL, 1-250 GAL KEROSENE (250 GAL NOT MENTIONED IN ESP LETTER)

Tank Compartment:

Tanks Use:	False
Compartment No:	1
Tank Compartment PK:	20434
Tank PK:	20434
Case Number:	Not reported
Compartment Status:	Removed
Compartment Temp Verified Dt:	Not reported
Capacity:	1500
Substance:	Diesel
Substance Other:	Not reported
Hazardous Substance:	Not reported
Mixture:	False
Date of Last Use:	1995-01-06 00:00:00
Pipe Installation Date:	Not reported
Pipe System:	Not reported
Pipe Material:	0
Pipe Material Other:	Not reported
Pipe Protection:	Not reported
Pipe Protection Date:	Not reported
Pipe Double Wall:	0
Spill Protection:	False

Owner:

Owner ID:	OW05656
Owner Name:	JOSEPH SCHMITZ
Owner Address:	10737 BIG BEND
Owner City,St,Zip:	KIRKWOOD, MO 63122
Owner County Code:	Not reported
Owner Phone:	8221126
Mail Was Not Deliverable:	No
Is Owner Active?:	No
Date Registration Received:	Not reported
Date Record Added:	1995-06-30 00:00:00
Date Record Edited:	Not reported
Name of Person Editing Record:	Not reported

Tank ID:	4
Tank Double Wall:	-1
Tank Type:	Below Ground
Tank Status:	**Removed**

SIEMENS PETROLEUM - CLOSED (Continued) **U001163172**

Meet 98 Update Requirements:	No
Date Tank Installed:	Not reported
Tank Material:	Steel
Code for Tank Material Manufacturer:	Not reported
Code for Tank Installer:	Not reported
Other Type Of Tank Material:	Not reported
Tank Internal Protection:	No
Other Tank Internal Protection:	Not reported
Tank Internal Protection Date:	Not reported
Tank External Protection:	Unknown
Other Type Tank Extrn Protec:	Not reported
Tank External Protec Date:	Not reported
Date Tank Last Used:	01/06/1995
Date Tank Permanently Closed/ Removed:	01/06/1995
Dt Tk Exp Brought InUse/Internal Tracking:	Not reported
Tank Fees Waived:	No
Expedite Closure On Tank?:	No
Responsible Person Expediting Closure:	Not reported
Temporary Status Verified Date:	Not reported
Admin Fee 585:	Not reported
Date Administratively Closed:	Not reported
Date Record Added:	06/30/1995
Date Record Edited:	08/11/1998
Person Adding/Editing Record:	N$PERRT
Date Of NFA Letter:	01/06/1995
Is Tank Used For Emergency Generator:	No
Date Closure Notice Received:	01/22/1993
Date Of Aprroval Letter:	1995-01-06 00:00:00
Firm Closing Tank:	COMMONWEALTH CONSTRUCTION
Date Closure Report Received:	Not reported
Registration End Date:	Not reported
LockOut Flag:	No
Comments:	2-10,000 GAL GAS, 1-1500 GAL DIESEL, 1-250 GAL KEROSENE (250 GAL NOT MENTIONED IN ESP LETTER)

Tank Compartment:

Tanks Use:	False
Compartment No:	1
Tank Compartment PK:	20435
Tank PK:	20435
Case Number:	Not reported
Compartment Status:	Removed
Compartment Temp Verified Dt:	Not reported
Capacity:	250
Substance:	Kerosene
Substance Other:	Not reported
Hazardous Substance:	Not reported
Mixture:	False
Date of Last Use:	1995-01-06 00:00:00
Pipe Installation Date:	Not reported
Pipe System:	Not reported
Pipe Material:	0
Pipe Material Other:	Not reported
Pipe Protection:	Not reported
Pipe Protection Date:	Not reported
Pipe Double Wall:	0
Spill Protection:	False

SIEMENS PETROLEUM - CLOSED (Continued) **U001163172**

Tank Aug 2011:

Facility Id:	ST0008141
Tank Id:	1
Site Usage:	Not reported
Risk Type:	Not reported
Soil Type:	Not reported
GW Flow:	Not reported
Offsite Impact:	Not reported
Free Product:	Not reported
Drinking Water:	Not reported
Closed Under:	Not reported
No Drinking Wells:	No
No Buildings:	No
Vapor Barrier:	0
St Louis Mo:	No
Special Well Area:	No
Surface Cap:	No
No Excavation:	No

Facility Id:	ST0008141
Tank Id:	2
Site Usage:	Not reported
Risk Type:	Not reported
Soil Type:	Not reported
GW Flow:	Not reported
Offsite Impact:	Not reported
Free Product:	Not reported
Drinking Water:	Not reported
Closed Under:	Not reported
No Drinking Wells:	No
No Buildings:	No
Vapor Barrier:	0
St Louis Mo:	No
Special Well Area:	No
Surface Cap:	No
No Excavation:	No

Facility Id:	ST0008141
Tank Id:	3
Site Usage:	Not reported
Risk Type:	Not reported
Soil Type:	Not reported
GW Flow:	Not reported
Offsite Impact:	Not reported
Free Product:	Not reported
Drinking Water:	Not reported
Closed Under:	Not reported
No Drinking Wells:	No
No Buildings:	No
Vapor Barrier:	0
St Louis Mo:	No
Special Well Area:	No
Surface Cap:	No
No Excavation:	No

Facility Id:	ST0008141
Tank Id:	4

SIEMENS PETROLEUM - CLOSED (Continued) **U001163172**

Site Usage:	Not reported
Risk Type:	Not reported
Soil Type:	Not reported
GW Flow:	Not reported
Offsite Impact:	Not reported
Free Product:	Not reported
Drinking Water:	Not reported
Closed Under:	Not reported
No Drinking Wells:	No
No Buildings:	No
Vapor Barrier:	0
St Louis Mo:	No
Special Well Area:	No
Surface Cap:	No
No Excavation:	No

M43 **QUIKTRIP** **LUST** **U003980709**
SE **BIG BEND & HOLMES AVE** **UST** **N/A**
1/4-1/2 **OAKLAND, MO 63126**
0.424 mi.
2241 ft. **Site 1 of 4 in cluster M**

Relative:
Lower

Actual:
571 ft.

LUST:

Facility ID:	ST5800036
Region:	SL - St. Louis Regional Office
Lat/Long (dms):	Not reported
Spill Number:	Not reported
Release Date:	02/01/1990
Release Type:	UNDERGROUND STORAGE TANK
Date Cleanup Started:	08/09/1999
Date Cleanup Finished:	08/09/1999
Expedited:	No
Expedited Date:	Not reported
Expenditures From The American Recovery and Reinvestment Act of 2009	No
Reopened Date:	Not reported
Number Of Remediation Monitoring Wells:	0
Active:	No
Date Of NFA Letter From DNR:	**1999-08-13 00:00:00**
Date Record Meets Archive Criteria:	Not reported
Remediation ID:	R001169
Rank:	Not reported
Emergeny Response Date:	Not reported
Emergency Cleanup Start:	Not reported
Referred To DGLS for Investigation:	2
Contractor Performing Clean Up:	Not reported
RBCA NFA:	No
Project Manager:	L
Next Correspondence/Update With Fac:	Not reported
Date Added:	06/30/1995
Date Record Edited:	04/19/2006
Person Adding Or Editing Record:	PURVIS, K
Facility Sent To State Archive:	Yes
Date Remediation Unit Closed The File:	Not reported
Site Affectd By Funding Level From PSTIF:	No
General Comments:	8-9-99 vg rev. rpt on ESP LUST Site investigation, soil contamination below cleanup levels. site can be closed.

QUIKTRIP (Continued) **U003980709**

UST:

Facility ID:	ST5800036
Region:	SL
Easting:	727303.511
Northing:	4272122.92
Owner Of Geospatial Data:	Hazardous Waste Program
Geospatial Data Collected By:	HEISLER, J
Date GIS Data Collected:	05/20/2011
Lat/Long:	38.5679520 / -90.391711
Lat/Long (dms):	Not reported

Tanks:

Owner:

Owner ID:	Not reported
Owner Name:	Not reported
Owner Address:	Not reported
Owner City,St,Zip:	Not reported
Owner County Code:	Not reported
Owner Phone:	Not reported
Mail Was Not Deliverable:	Not reported
Is Owner Active?:	Not reported
Date Registration Received:	Not reported
Date Record Added:	Not reported
Date Record Edited:	Not reported
Name of Person Editing Record:	Not reported

Tank ID:	Not reported
Tank Double Wall:	Not reported
Tank Type:	Not reported
Tank Status:	**Not reported**
Meet 98 Update Requirements:	Not reported
Date Tank Installed:	Not reported
Tank Material:	Not reported
Code for Tank Material Manufacturer:	Not reported
Code for Tank Installer:	Not reported
Other Type Of Tank Material:	Not reported
Tank Internal Protection:	Not reported
Other Tank Internal Protection:	Not reported
Tank Internal Protection Date:	Not reported
Tank External Protection:	Not reported
Other Type Tank Extrn Protec:	Not reported
Tank External Protec Date:	Not reported
Date Tank Last Used:	Not reported
Date Tank Permanently Closed/ Removed:	Not reported
Dt Tk Exp Brought InUse/Internal Tracking:	Not reported
Tank Fees Waived:	Not reported
Expedite Closure On Tank?:	Not reported
Responsible Person Expediting Closure:	Not reported
Temporary Status Verified Date:	Not reported
Admin Fee 585:	Not reported
Date Administratively Closed:	Not reported
Date Record Added:	Not reported
Date Record Edited:	Not reported
Person Adding/Editing Record:	Not reported
Date Of NFA Letter:	Not reported
Is Tank Used For Emergency Generator:	Not reported

QUIKTRIP (Continued) **U003980709**

Date Closure Notice Received:	Not reported
Date Of Aprroval Letter:	Not reported
Firm Closing Tank:	Not reported
Date Closure Report Received:	Not reported
Registration End Date:	Not reported
LockOut Flag:	Not reported
Comments:	Not reported

Tank Aug 2011:

Facility Id:	ST5800036
Tank Id:	Not reported
Site Usage:	Not reported
Risk Type:	Not reported
Soil Type:	Not reported
GW Flow:	Not reported
Offsite Impact:	Not reported
Free Product:	Not reported
Drinking Water:	Not reported
Closed Under:	Not reported
No Drinking Wells:	Not reported
No Buildings:	Not reported
Vapor Barrier:	Not reported
St Louis Mo:	Not reported
Special Well Area:	Not reported
Surface Cap:	Not reported
No Excavation:	Not reported

K44 **CITY OF KIRKWOOD PUBLIC WORKS** **LUST** **U003165156**
NNW **212 E MONROE AVE** **UST** **N/A**
1/4-1/2 **KIRKWOOD, MO 63122**
0.432 mi.
2283 ft. **Site 3 of 3 in cluster K**

Relative:
Higher

Actual:
618 ft.

LUST:

Facility ID:	ST0009888
Region:	SL - St. Louis Regional Office
Lat/Long (dms):	Not reported
Spill Number:	Not reported
Release Date:	05/19/1992
Release Type:	UNDERGROUND STORAGE TANK
Date Cleanup Started:	05/19/1992
Date Cleanup Finished:	02/13/1996
Expedited:	No
Expedited Date:	Not reported
Expenditures From The American Recovery and Reinvestment Act of 2009	No
Reopened Date:	Not reported
Number Of Remediation Monitoring Wells:	0
Active:	No
Date Of NFA Letter From DNR:	**Not reported**
Date Record Meets Archive Criteria:	Not reported
Remediation ID:	R003699
Rank:	Not reported
Emergeny Response Date:	Not reported
Emergency Cleanup Start:	Not reported
Referred To DGLS for Investigation:	Not reported
Contractor Performing Clean Up:	388
RBCA NFA:	No

CITY OF KIRKWOOD PUBLIC WORKS (Continued) **U003165156**

Project Manager:	L
Next Correspondence/Update With Fac:	Not reported
Date Added:	06/30/1995
Date Record Edited:	01/29/1998
Person Adding Or Editing Record:	N$GARRV1
Facility Sent To State Archive:	Yes
Date Remediation Unit Closed The File:	Not reported
Site Affectd By Funding Level From PSTIF:	No
General Comments:	08-30-95/SJ FEES DUE. 02-13-96/JM/ SITE CLOSED.

UST:

Facility ID:	ST0009888
Region:	SL
Easting:	725668.780
Northing:	4273202.13
Owner Of Geospatial Data:	Hazardous Waste Program
Geospatial Data Collected By:	VANCE, S
Date GIS Data Collected:	08/27/2013
Lat/Long:	38.5787392 / -90.403661
Lat/Long (dms):	Not reported

Tanks:

Owner:

Owner ID:	OW06897
Owner Name:	CITY OF KIRKWOOD
Owner Address:	139 S KIRKWOOD ROAD
Owner City,St,Zip:	KIRKWOOD, MO 63122
Owner County Code:	Not reported
Owner Phone:	Not reported
Mail Was Not Deliverable:	No
Is Owner Active?:	No
Date Registration Received:	Not reported
Date Record Added:	1995-06-30 00:00:00
Date Record Edited:	1998-05-06 00:00:00
Name of Person Editing Record:	N$HUTSF

Tank ID:	1
Tank Double Wall:	0
Tank Type:	Below Ground
Tank Status:	**Removed**
Meet 98 Update Requirements:	No
Date Tank Installed:	Not reported
Tank Material:	Not reported
Code for Tank Material Manufacturer:	Not reported
Code for Tank Installer:	Not reported
Other Type Of Tank Material:	Not reported
Tank Internal Protection:	Other
Other Tank Internal Protection:	Not reported
Tank Internal Protection Date:	Not reported
Tank External Protection:	Not reported
Other Type Tank Extrn Protec:	Not reported
Tank External Protec Date:	Not reported
Date Tank Last Used:	Not reported
Date Tank Permanently Closed/ Removed:	Not reported
Dt Tk Exp Brought InUse/Internal Tracking:	Not reported
Tank Fees Waived:	No

CITY OF KIRKWOOD PUBLIC WORKS (Continued) **U003165156**

Expedite Closure On Tank?:	No
Responsible Person Expediting Closure:	Not reported
Temporary Status Verified Date:	Not reported
Admin Fee 585:	Not reported
Date Administratively Closed:	Not reported
Date Record Added:	06/30/1995
Date Record Edited:	07/18/2007
Person Adding/Editing Record:	LIGHT, K
Date Of NFA Letter:	02/14/1996
Is Tank Used For Emergency Generator:	No
Date Closure Notice Received:	Not reported
Date Of Aprroval Letter:	Not reported
Firm Closing Tank:	Not reported
Date Closure Report Received:	Not reported
Registration End Date:	Not reported
LockOut Flag:	No
Comments:	Not reported

Tank Compartment:

Tanks Use:	False
Compartment No:	1
Tank Compartment PK:	23886
Tank PK:	23886
Case Number:	Not reported
Compartment Status:	Removed
Compartment Temp Verified Dt:	Not reported
Capacity:	Not reported
Substance:	Not reported
Substance Other:	Not reported
Hazardous Substance:	Not reported
Mixture:	False
Date of Last Use:	Not reported
Pipe Installation Date:	Not reported
Pipe System:	Not reported
Pipe Material:	Not reported
Pipe Material Other:	Not reported
Pipe Protection:	Not reported
Pipe Protection Date:	Not reported
Pipe Double Wall:	0
Spill Protection:	False

Owner:

Owner ID:	OW06897
Owner Name:	CITY OF KIRKWOOD
Owner Address:	139 S KIRKWOOD ROAD
Owner City,St,Zip:	KIRKWOOD, MO 63122
Owner County Code:	Not reported
Owner Phone:	Not reported
Mail Was Not Deliverable:	No
Is Owner Active?:	No
Date Registration Received:	Not reported
Date Record Added:	1995-06-30 00:00:00
Date Record Edited:	1998-05-06 00:00:00
Name of Person Editing Record:	N$HUTSF

CITY OF KIRKWOOD PUBLIC WORKS (Continued) **U003165156**

Tank ID:	2
Tank Double Wall:	0
Tank Type:	Below Ground
Tank Status:	**Removed**
Meet 98 Update Requirements:	No
Date Tank Installed:	Not reported
Tank Material:	Not reported
Code for Tank Material Manufacturer:	Not reported
Code for Tank Installer:	Not reported
Other Type Of Tank Material:	Not reported
Tank Internal Protection:	No
Other Tank Internal Protection:	Not reported
Tank Internal Protection Date:	Not reported
Tank External Protection:	Not reported
Other Type Tank Extrn Protec:	Not reported
Tank External Protec Date:	Not reported
Date Tank Last Used:	Not reported
Date Tank Permanently Closed/ Removed:	Not reported
Dt Tk Exp Brought InUse/Internal Tracking:	Not reported
Tank Fees Waived:	No
Expedite Closure On Tank?:	No
Responsible Person Expediting Closure:	Not reported
Temporary Status Verified Date:	Not reported
Admin Fee 585:	Not reported
Date Administratively Closed:	Not reported
Date Record Added:	06/30/1995
Date Record Edited:	07/18/2007
Person Adding/Editing Record:	LIGHT, K
Date Of NFA Letter:	02/14/1996
Is Tank Used For Emergency Generator:	No
Date Closure Notice Received:	Not reported
Date Of Aprroval Letter:	Not reported
Firm Closing Tank:	Not reported
Date Closure Report Received:	Not reported
Registration End Date:	Not reported
LockOut Flag:	No
Comments:	Not reported

Tank Compartment:

Tanks Use:	False
Compartment No:	1
Tank Compartment PK:	23887
Tank PK:	23887
Case Number:	Not reported
Compartment Status:	Removed
Compartment Temp Verified Dt:	Not reported
Capacity:	Not reported
Substance:	Not reported
Substance Other:	Not reported
Hazardous Substance:	Not reported
Mixture:	False
Date of Last Use:	Not reported
Pipe Installation Date:	Not reported
Pipe System:	Not reported
Pipe Material:	Not reported
Pipe Material Other:	Not reported
Pipe Protection:	Not reported
Pipe Protection Date:	Not reported

CITY OF KIRKWOOD PUBLIC WORKS (Continued) **U003165156**

Pipe Double Wall: 0
Spill Protection: False

Tank Aug 2011:

Facility Id:	ST0009888
Tank Id:	1
Site Usage:	Not reported
Risk Type:	Not reported
Soil Type:	Not reported
GW Flow:	Not reported
Offsite Impact:	Not reported
Free Product:	Not reported
Drinking Water:	Not reported
Closed Under:	Not reported
No Drinking Wells:	No
No Buildings:	No
Vapor Barrier:	0
St Louis Mo:	No
Special Well Area:	No
Surface Cap:	No
No Excavation:	No

Facility Id:	ST0009888
Tank Id:	2
Site Usage:	Not reported
Risk Type:	Not reported
Soil Type:	Not reported
GW Flow:	Not reported
Offsite Impact:	Not reported
Free Product:	Not reported
Drinking Water:	Not reported
Closed Under:	Not reported
No Drinking Wells:	No
No Buildings:	No
Vapor Barrier:	0
St Louis Mo:	No
Special Well Area:	No
Surface Cap:	No
No Excavation:	No

M45 **SINCLAIR RETAIL STATION #24014** **LUST** **U001159969**
SE **899 S HOLMES** **UST** **N/A**
1/4-1/2 **KIRKWOOD, MO 63122**
0.435 mi.
2296 ft. **Site 2 of 4 in cluster M**

Relative:
Lower

Actual:
572 ft.

LUST:

Facility ID:	ST0012991
Region:	SL - St. Louis Regional Office
Lat/Long (dms):	Not reported
Spill Number:	Not reported
Release Date:	08/01/2008
Release Type:	UNDERGROUND STORAGE TANK
Date Cleanup Started:	08/01/2008
Date Cleanup Finished:	01/27/2009
Expedited:	No

SINCLAIR RETAIL STATION #24014 (Continued) **U001159969**

Expedited Date:	Not reported
Expenditures From The American Recovery and Reinvestment Act of 2009	No
Reopened Date:	Not reported
Number Of Remediation Monitoring Wells:	0
Active:	No
Date Of NFA Letter From DNR:	**2009-01-27 00:00:00**
Date Record Meets Archive Criteria:	Not reported
Remediation ID:	R008284
Rank:	Not reported
Emergeny Response Date:	Not reported
Emergency Cleanup Start:	Not reported
Referred To DGLS for Investigation:	Not reported
Contractor Performing Clean Up:	372
RBCA NFA:	Yes
Project Manager:	3
Next Correspondence/Update With Fac:	Not reported
Date Added:	03/13/2009
Date Record Edited:	03/13/2009
Person Adding Or Editing Record:	BOTTOMLEY, B
Facility Sent To State Archive:	Not reported
Date Remediation Unit Closed The File:	Not reported
Site Affectd By Funding Level From PSTIF:	Not reported
General Comments:	**********THERE IS NO PHYSICAL FILE ASSOCIATED WITH THIS RELEASE NUMBER. THIS RELEASE WAS ONLY OPENED TO DOCUMENT THE CLOSURE OF THE TANKS AT THIS SITE.*******
Facility ID:	ST0012991
Region:	SL - St. Louis Regional Office
Lat/Long (dms):	Not reported
Spill Number:	Not reported
Release Date:	12/10/2001
Release Type:	UNDERGROUND STORAGE TANK
Date Cleanup Started:	03/08/2005
Date Cleanup Finished:	06/24/2005
Expedited:	No
Expedited Date:	Not reported
Expenditures From The American Recovery and Reinvestment Act of 2009	No
Reopened Date:	Not reported
Number Of Remediation Monitoring Wells:	0
Active:	No
Date Of NFA Letter From DNR:	**2005-07-11 00:00:00**
Date Record Meets Archive Criteria:	05/10/2011
Remediation ID:	R007322
Rank:	Not reported
Emergeny Response Date:	Not reported
Emergency Cleanup Start:	Not reported
Referred To DGLS for Investigation:	Not reported
Contractor Performing Clean Up:	254
RBCA NFA:	Yes
Project Manager:	L
Next Correspondence/Update With Fac:	Not reported
Date Added:	01/03/2002
Date Record Edited:	08/17/2005
Person Adding Or Editing Record:	CHIBNALL, T
Facility Sent To State Archive:	Yes
Date Remediation Unit Closed The File:	Not reported
Site Affectd By Funding Level From PSTIF:	No

SINCLAIR RETAIL STATION #24014 (Continued) **U001159969**

General Comments: 1/3/2002:HM: revd SA report of Dec. 10, 2001. Contam in soil in P-1 and P-2. Requestd a proposal for further investig.
1/24/2002:HM: revd SC WP of Jan 16, 2002. 6/28/2002:HM:revd SA report of June 24, 2002. Reqestd a WP for further assessment of soil contam. GW not encountered.
8/26/2002:HM:Approvd WP of August 16, 2002 for three borings. 2/3/03:HM:Revd SA report of Jan 24, 03. Soil contam, requestd WP for add SA.
5/16/03:HM:Approvd SA WP of May 1, 03 for three borings and two as contingency.
2/2/04:HM:Revd SA report of Jan 8, 04. Approvd recomm for Teir II evaluation.
4/8/04:HNM:Recvd letter of March 31, 04. 8/3/04:HM:approvd SC WP of July 19, 04, with modfics.
3/30/05:HM:revd SC and T-1 report of March 8, 05. Reqestd response to comments.
6/24/05:HM:Recvd addendum of Aoril 25, 05. Issued NFRA. 8/17/05: NFRA issued 7/11/05.

UST:

Facility ID:	ST0012991
Region:	SL
Easting:	727289.627
Northing:	4272119.03
Owner Of Geospatial Data:	Hazardous Waste Program
Geospatial Data Collected By:	CON_Fortin,Joel
Date GIS Data Collected:	04/15/2014
Lat/Long:	38.568338 / -90.391577
Lat/Long (dms):	Not reported

Tanks:

Owner:

Owner ID:	OW10315
Owner Name:	SINCLAIR MARKETING, INCORPORATED
Owner Address:	P.O. BOX 30825/ 550 EAST SOUTH TEMPLE
Owner City,St,Zip:	SALT LAKE CITY, UT 84102
Owner County Code:	Not reported
Owner Phone:	5263825
Mail Was Not Deliverable:	No
Is Owner Active?:	No
Date Registration Received:	Not reported
Date Record Added:	1995-06-30 00:00:00
Date Record Edited:	2010-05-18 00:00:00
Name of Person Editing Record:	CORBIN, M

Tank ID:	1
Tank Double Wall:	0
Tank Type:	Below Ground
Tank Status:	**Removed**
Meet 98 Update Requirements:	No
Date Tank Installed:	01/01/1971
Tank Material:	Steel

SINCLAIR RETAIL STATION #24014 (Continued) **U001159969**

Code for Tank Material Manufacturer:	Not reported
Code for Tank Installer:	Not reported
Other Type Of Tank Material:	Not reported
Tank Internal Protection:	Not reported
Other Tank Internal Protection:	Not reported
Tank Internal Protection Date:	Not reported
Tank External Protection:	Not reported
Other Type Tank Extrn Protec:	Not reported
Tank External Protec Date:	Not reported
Date Tank Last Used:	08/07/2007
Date Tank Permanently Closed/ Removed:	08/01/2008
Dt Tk Exp Brought InUse/Internal Tracking:	Not reported
Tank Fees Waived:	No
Expedite Closure On Tank?:	No
Responsible Person Expediting Closure:	CB
Temporary Status Verified Date:	Not reported
Admin Fee 585:	Not reported
Date Administratively Closed:	Not reported
Date Record Added:	06/30/1995
Date Record Edited:	01/29/2009
Person Adding/Editing Record:	BOTTOMLEY, B
Date Of NFA Letter:	01/21/2009
Is Tank Used For Emergency Generator:	No
Date Closure Notice Received:	06/27/2008
Date Of Aprroval Letter:	2008-07-03 00:00:00
Firm Closing Tank:	SCI Engineering
Date Closure Report Received:	2009-01-02 00:00:00
Registration End Date:	2009-09-30 00:00:00
LockOut Flag:	No
Comments:	I agree with your plan to close under non-residential soil type two risk based target levels, and understand that due to site specific circumstances, the closure report will not be submitted to the department within the 60-day period. RMB to consultant 9/17/2008The Missouri Department of Natural Resources Hazardous Waste Program, Tanks Section, has reviewed the Missouri Risk-Based Corrective Action (MRBCA) closure report dated November20, 2008, submitted by Landmark (Landmark) Environmental Associates for the above referenced facility. The closure report evaluated risks to human health and the environment resulting from a possible petroleum release from the tank system during its operation and summarized corrective actions taken to address those risks. The closure report indicates Landmark adequately evaluated these risks and the closure requirements for the tank listed above, using the Missouri Risk-Based Corrective Action target levels for Tier 1, Soil Type 1, non-residential land use. 1/29/09 BB

Tank Compartment:

Tanks Use:	False
Compartment No:	1
Tank Compartment PK:	32802
Tank PK:	32803
Case Number:	Not reported
Compartment Status:	Removed
Compartment Temp Verified Dt:	Not reported
Capacity:	6000
Substance:	Gasoline, Including Blends
Substance Other:	Not reported
Hazardous Substance:	Not reported

SINCLAIR RETAIL STATION #24014 (Continued) **U001159969**

Mixture:	False
Date of Last Use:	Not reported
Pipe Installation Date:	1971-05-01 00:00:00
Pipe System:	1
Pipe Material:	1
Pipe Material Other:	Not reported
Pipe Protection:	4
Pipe Protection Date:	2006-08-01 00:00:00
Pipe Double Wall:	0
Spill Protection:	True

Owner:

Owner ID:	OW10315
Owner Name:	SINCLAIR MARKETING, INCORPORATED
Owner Address:	P.O. BOX 30825/ 550 EAST SOUTH TEMPLE
Owner City,St,Zip:	SALT LAKE CITY, UT 84102
Owner County Code:	Not reported
Owner Phone:	5263825
Mail Was Not Deliverable:	No
Is Owner Active?:	No
Date Registration Received:	Not reported
Date Record Added:	1995-06-30 00:00:00
Date Record Edited:	2010-05-18 00:00:00
Name of Person Editing Record:	CORBIN, M

Tank ID:	2
Tank Double Wall:	0
Tank Type:	Below Ground
Tank Status:	**Removed**
Meet 98 Update Requirements:	No
Date Tank Installed:	01/01/1971
Tank Material:	Steel
Code for Tank Material Manufacturer:	Not reported
Code for Tank Installer:	Not reported
Other Type Of Tank Material:	Not reported
Tank Internal Protection:	Not reported
Other Tank Internal Protection:	Not reported
Tank Internal Protection Date:	Not reported
Tank External Protection:	Not reported
Other Type Tank Extrn Protec:	Not reported
Tank External Protec Date:	Not reported
Date Tank Last Used:	08/07/2007
Date Tank Permanently Closed/ Removed:	08/01/2008
Dt Tk Exp Brought InUse/Internal Tracking:	Not reported
Tank Fees Waived:	No
Expedite Closure On Tank?:	No
Responsible Person Expediting Closure:	CB
Temporary Status Verified Date:	Not reported
Admin Fee 585:	Not reported
Date Administratively Closed:	Not reported
Date Record Added:	06/30/1995
Date Record Edited:	01/29/2009
Person Adding/Editing Record:	BOTTOMLEY, B
Date Of NFA Letter:	01/21/2009
Is Tank Used For Emergency Generator:	No

SINCLAIR RETAIL STATION #24014 (Continued) **U001159969**

Date Closure Notice Received:	06/27/2008
Date Of Aprroval Letter:	2008-07-03 00:00:00
Firm Closing Tank:	SCI Engineering
Date Closure Report Received:	2009-01-02 00:00:00
Registration End Date:	2009-09-30 00:00:00
LockOut Flag:	No
Comments:	The Missouri Department of Natural Resources Hazardous Waste Program, Tanks Section, has reviewed the Missouri Risk-Based Corrective Action (MRBCA) closure report dated November20, 2008, submitted by Landmark (Landmark) Environmental Associates for the above referenced facility. The closure report evaluated risks to human health and the environment resulting from a possible petroleum release from the tank system during its operation and summarized corrective actions taken to address those risks. The closure report indicates Landmark adequately evaluated these risks and the closure requirements for the tank listed above, using the Missouri Risk-Based Corrective Action target levels for Tier 1, Soil Type 1, non-residential land use. 1/29/09 BB

Tank Compartment:

Tanks Use:	False
Compartment No:	1
Tank Compartment PK:	32803
Tank PK:	32804
Case Number:	Not reported
Compartment Status:	Removed
Compartment Temp Verified Dt:	Not reported
Capacity:	6000
Substance:	Gasoline, Including Blends
Substance Other:	Not reported
Hazardous Substance:	Not reported
Mixture:	False
Date of Last Use:	Not reported
Pipe Installation Date:	1971-05-01 00:00:00
Pipe System:	1
Pipe Material:	1
Pipe Material Other:	Not reported
Pipe Protection:	4
Pipe Protection Date:	2006-08-01 00:00:00
Pipe Double Wall:	0
Spill Protection:	True

Owner:

Owner ID:	OW10315
Owner Name:	SINCLAIR MARKETING, INCORPORATED
Owner Address:	P.O. BOX 30825/ 550 EAST SOUTH TEMPLE
Owner City,St,Zip:	SALT LAKE CITY, UT 84102
Owner County Code:	Not reported
Owner Phone:	5263825
Mail Was Not Deliverable:	No
Is Owner Active?:	No
Date Registration Received:	Not reported
Date Record Added:	1995-06-30 00:00:00
Date Record Edited:	2010-05-18 00:00:00
Name of Person Editing Record:	CORBIN, M

SINCLAIR RETAIL STATION #24014 (Continued) **U001159969**

Tank ID:	3
Tank Double Wall:	0
Tank Type:	Below Ground
Tank Status:	**Removed**
Meet 98 Update Requirements:	No
Date Tank Installed:	01/01/1971
Tank Material:	Steel
Code for Tank Material Manufacturer:	Not reported
Code for Tank Installer:	Not reported
Other Type Of Tank Material:	Not reported
Tank Internal Protection:	Not reported
Other Tank Internal Protection:	Not reported
Tank Internal Protection Date:	Not reported
Tank External Protection:	Not reported
Other Type Tank Extrn Protec:	Not reported
Tank External Protec Date:	Not reported
Date Tank Last Used:	08/07/2007
Date Tank Permanently Closed/ Removed:	08/01/2008
Dt Tk Exp Brought InUse/Internal Tracking:	Not reported
Tank Fees Waived:	No
Expedite Closure On Tank?:	No
Responsible Person Expediting Closure:	CB
Temporary Status Verified Date:	Not reported
Admin Fee 585:	Not reported
Date Administratively Closed:	Not reported
Date Record Added:	06/30/1995
Date Record Edited:	01/29/2009
Person Adding/Editing Record:	BOTTOMLEY, B
Date Of NFA Letter:	01/21/2009
Is Tank Used For Emergency Generator:	No
Date Closure Notice Received:	06/27/2008
Date Of Aprroval Letter:	2008-07-03 00:00:00
Firm Closing Tank:	SCI Engineering
Date Closure Report Received:	2009-01-02 00:00:00
Registration End Date:	2009-09-30 00:00:00
LockOut Flag:	No
Comments:	The Missouri Department of Natural Resources Hazardous Waste Program, Tanks Section, has reviewed the Missouri Risk-Based Corrective Action (MRBCA) closure report dated November20, 2008, submitted by Landmark (Landmark) Environmental Associates for the above referenced facility. The closure report evaluated risks to human health and the environment resulting from a possible petroleum release from the tank system during its operation and summarized corrective actions taken to address those risks. The closure report indicates Landmark adequately evaluated these risks and the closure requirements for the tank listed above, using the Missouri Risk-Based Corrective Action target levels for Tier 1, Soil Type 1, non-residential land use. 1/29/09 BB

Tank Compartment:

Tanks Use:	False
Compartment No:	1
Tank Compartment PK:	32804
Tank PK:	32805
Case Number:	Not reported
Compartment Status:	Removed
Compartment Temp Verified Dt:	Not reported
Capacity:	6000

SINCLAIR RETAIL STATION #24014 (Continued) **U001159969**

Substance:	Diesel
Substance Other:	Not reported
Hazardous Substance:	Not reported
Mixture:	False
Date of Last Use:	Not reported
Pipe Installation Date:	1971-05-01 00:00:00
Pipe System:	1
Pipe Material:	1
Pipe Material Other:	Not reported
Pipe Protection:	4
Pipe Protection Date:	2006-08-01 00:00:00
Pipe Double Wall:	0
Spill Protection:	True

Owner:

Owner ID:	OW10315
Owner Name:	SINCLAIR MARKETING, INCORPORATED
Owner Address:	P.O. BOX 30825/ 550 EAST SOUTH TEMPLE
Owner City,St,Zip:	SALT LAKE CITY, UT 84102
Owner County Code:	Not reported
Owner Phone:	5263825
Mail Was Not Deliverable:	No
Is Owner Active?:	No
Date Registration Received:	Not reported
Date Record Added:	1995-06-30 00:00:00
Date Record Edited:	2010-05-18 00:00:00
Name of Person Editing Record:	CORBIN, M

Tank ID:	4
Tank Double Wall:	0
Tank Type:	Below Ground
Tank Status:	**Removed**
Meet 98 Update Requirements:	No
Date Tank Installed:	01/01/1971
Tank Material:	Steel
Code for Tank Material Manufacturer:	Not reported
Code for Tank Installer:	Not reported
Other Type Of Tank Material:	Not reported
Tank Internal Protection:	Not reported
Other Tank Internal Protection:	Not reported
Tank Internal Protection Date:	Not reported
Tank External Protection:	Not reported
Other Type Tank Extrn Protec:	Not reported
Tank External Protec Date:	Not reported
Date Tank Last Used:	08/07/2007
Date Tank Permanently Closed/ Removed:	08/01/2008
Dt Tk Exp Brought InUse/Internal Tracking:	Not reported
Tank Fees Waived:	No
Expedite Closure On Tank?:	No
Responsible Person Expediting Closure:	CB
Temporary Status Verified Date:	Not reported
Admin Fee 585:	Not reported
Date Administratively Closed:	Not reported
Date Record Added:	06/30/1995
Date Record Edited:	01/29/2009

SINCLAIR RETAIL STATION #24014 (Continued) **U001159969**

Person Adding/Editing Record:	BOTTOMLEY, B
Date Of NFA Letter:	01/21/2009
Is Tank Used For Emergency Generator:	No
Date Closure Notice Received:	06/27/2008
Date Of Aprroval Letter:	2008-07-03 00:00:00
Firm Closing Tank:	SCI Engineering
Date Closure Report Received:	2009-01-02 00:00:00
Registration End Date:	2009-09-30 00:00:00
LockOut Flag:	No
Comments:	The Missouri Department of Natural Resources Hazardous Waste Program, Tanks Section, has reviewed the Missouri Risk-Based Corrective Action (MRBCA) closure report dated November20, 2008, submitted by Landmark (Landmark) Environmental Associates for the above referenced facility. The closure report evaluated risks to human health and the environment resulting from a possible petroleum release from the tank system during its operation and summarized corrective actions taken to address those risks. The closure report indicates Landmark adequately evaluated these risks and the closure requirements for the tank listed above, using the Missouri Risk-Based Corrective Action target levels for Tier 1, Soil Type 1, non-residential land use. 1/29/09 BB

Tank Compartment:

Tanks Use:	False
Compartment No:	1
Tank Compartment PK:	32805
Tank PK:	32806
Case Number:	Not reported
Compartment Status:	Removed
Compartment Temp Verified Dt:	Not reported
Capacity:	6000
Substance:	Gasoline, Including Blends
Substance Other:	Not reported
Hazardous Substance:	Not reported
Mixture:	False
Date of Last Use:	Not reported
Pipe Installation Date:	1971-05-01 00:00:00
Pipe System:	1
Pipe Material:	1
Pipe Material Other:	Not reported
Pipe Protection:	4
Pipe Protection Date:	2006-08-01 00:00:00
Pipe Double Wall:	0
Spill Protection:	True

Owner:

Owner ID:	OW10315
Owner Name:	SINCLAIR MARKETING, INCORPORATED
Owner Address:	P.O. BOX 30825/ 550 EAST SOUTH TEMPLE
Owner City,St,Zip:	SALT LAKE CITY, UT 84102
Owner County Code:	Not reported
Owner Phone:	5263825
Mail Was Not Deliverable:	No
Is Owner Active?:	No
Date Registration Received:	Not reported
Date Record Added:	1995-06-30 00:00:00

SINCLAIR RETAIL STATION #24014 (Continued) **U001159969**

Date Record Edited:	2010-05-18 00:00:00
Name of Person Editing Record:	CORBIN, M

Tank ID:	5
Tank Double Wall:	0
Tank Type:	Below Ground
Tank Status:	**Removed**
Meet 98 Update Requirements:	No
Date Tank Installed:	04/04/1971
Tank Material:	Steel
Code for Tank Material Manufacturer:	Not reported
Code for Tank Installer:	Not reported
Other Type Of Tank Material:	Not reported
Tank Internal Protection:	No
Other Tank Internal Protection:	Not reported
Tank Internal Protection Date:	Not reported
Tank External Protection:	Not reported
Other Type Tank Extrn Protec:	Not reported
Tank External Protec Date:	Not reported
Date Tank Last Used:	06/30/1998
Date Tank Permanently Closed/ Removed:	Not reported
Dt Tk Exp Brought InUse/Internal Tracking:	Not reported
Tank Fees Waived:	No
Expedite Closure On Tank?:	No
Responsible Person Expediting Closure:	Not reported
Temporary Status Verified Date:	Not reported
Admin Fee 585:	Not reported
Date Administratively Closed:	Not reported
Date Record Added:	06/30/1995
Date Record Edited:	04/08/1999
Person Adding/Editing Record:	NREQHW-WILDB
Date Of NFA Letter:	Not reported
Is Tank Used For Emergency Generator:	No
Date Closure Notice Received:	Not reported
Date Of Aprroval Letter:	Not reported
Firm Closing Tank:	LANDMARK ENVIRONMENTAL ASSOCIATES
Date Closure Report Received:	1999-03-05 00:00:00
Registration End Date:	Not reported
LockOut Flag:	No
Comments:	Not reported

Tank Compartment:

Tanks Use:	False
Compartment No:	1
Tank Compartment PK:	32806
Tank PK:	32807
Case Number:	Not reported
Compartment Status:	Removed
Compartment Temp Verified Dt:	Not reported
Capacity:	530
Substance:	Used Oil
Substance Other:	Not reported
Hazardous Substance:	Not reported
Mixture:	False
Date of Last Use:	1998-06-30 00:00:00
Pipe Installation Date:	Not reported
Pipe System:	4

SINCLAIR RETAIL STATION #24014 (Continued) **U001159969**

Pipe Material:	1
Pipe Material Other:	Not reported
Pipe Protection:	Not reported
Pipe Protection Date:	Not reported
Pipe Double Wall:	0
Spill Protection:	False

Owner:

Owner ID:	OW10315
Owner Name:	SINCLAIR MARKETING, INCORPORATED
Owner Address:	P.O. BOX 30825/ 550 EAST SOUTH TEMPLE
Owner City,St,Zip:	SALT LAKE CITY, UT 84102
Owner County Code:	Not reported
Owner Phone:	5263825
Mail Was Not Deliverable:	No
Is Owner Active?:	No
Date Registration Received:	Not reported
Date Record Added:	1995-06-30 00:00:00
Date Record Edited:	2010-05-18 00:00:00
Name of Person Editing Record:	CORBIN, M

Tank ID:	6
Tank Double Wall:	0
Tank Type:	Below Ground
Tank Status:	**Removed**
Meet 98 Update Requirements:	No
Date Tank Installed:	01/01/1971
Tank Material:	Steel
Code for Tank Material Manufacturer:	Not reported
Code for Tank Installer:	Not reported
Other Type Of Tank Material:	Not reported
Tank Internal Protection:	No
Other Tank Internal Protection:	Not reported
Tank Internal Protection Date:	Not reported
Tank External Protection:	Not reported
Other Type Tank Extrn Protec:	Not reported
Tank External Protec Date:	Not reported
Date Tank Last Used:	06/30/1998
Date Tank Permanently Closed/ Removed:	Not reported
Dt Tk Exp Brought InUse/Internal Tracking:	Not reported
Tank Fees Waived:	No
Expedite Closure On Tank?:	No
Responsible Person Expediting Closure:	Not reported
Temporary Status Verified Date:	Not reported
Admin Fee 585:	Not reported
Date Administratively Closed:	Not reported
Date Record Added:	06/30/1995
Date Record Edited:	04/08/1999
Person Adding/Editing Record:	NREQHW-WILDB
Date Of NFA Letter:	Not reported
Is Tank Used For Emergency Generator:	No
Date Closure Notice Received:	Not reported
Date Of Aprroval Letter:	Not reported
Firm Closing Tank:	LANDMARK ENVIRONMENTAL ASSOCIATES
Date Closure Report Received:	1999-03-05 00:00:00

SINCLAIR RETAIL STATION #24014 (Continued) **U001159969**

Registration End Date:	Not reported
LockOut Flag:	No
Comments:	Not reported

Tank Compartment:

Tanks Use:	False
Compartment No:	1
Tank Compartment PK:	32807
Tank PK:	32808
Case Number:	Not reported
Compartment Status:	Removed
Compartment Temp Verified Dt:	Not reported
Capacity:	840
Substance:	Diesel
Substance Other:	Not reported
Hazardous Substance:	Not reported
Mixture:	False
Date of Last Use:	1998-06-30 00:00:00
Pipe Installation Date:	1971-01-01 00:00:00
Pipe System:	Not reported
Pipe Material:	1
Pipe Material Other:	Not reported
Pipe Protection:	Not reported
Pipe Protection Date:	Not reported
Pipe Double Wall:	0
Spill Protection:	False

Tank Aug 2011:

Facility Id:	ST0012991
Tank Id:	1
Site Usage:	2
Risk Type:	3
Soil Type:	7
GW Flow:	Not reported
Offsite Impact:	Not reported
Free Product:	Not reported
Drinking Water:	Not reported
Closed Under:	Not reported
No Drinking Wells:	No
No Buildings:	No
Vapor Barrier:	0
St Louis Mo:	No
Special Well Area:	No
Surface Cap:	No
No Excavation:	No

Facility Id:	ST0012991
Tank Id:	2
Site Usage:	2
Risk Type:	3
Soil Type:	7
GW Flow:	Not reported
Offsite Impact:	Not reported
Free Product:	Not reported
Drinking Water:	Not reported
Closed Under:	Not reported

SINCLAIR RETAIL STATION #24014 (Continued) **U001159969**

No Drinking Wells:	No
No Buildings:	No
Vapor Barrier:	0
St Louis Mo:	No
Special Well Area:	No
Surface Cap:	No
No Excavation:	No

Facility Id:	ST0012991
Tank Id:	3
Site Usage:	2
Risk Type:	3
Soil Type:	7
GW Flow:	Not reported
Offsite Impact:	Not reported
Free Product:	Not reported
Drinking Water:	Not reported
Closed Under:	Not reported
No Drinking Wells:	No
No Buildings:	No
Vapor Barrier:	0
St Louis Mo:	No
Special Well Area:	No
Surface Cap:	No
No Excavation:	No

Facility Id:	ST0012991
Tank Id:	4
Site Usage:	2
Risk Type:	3
Soil Type:	7
GW Flow:	Not reported
Offsite Impact:	Not reported
Free Product:	Not reported
Drinking Water:	Not reported
Closed Under:	Not reported
No Drinking Wells:	No
No Buildings:	No
Vapor Barrier:	0
St Louis Mo:	No
Special Well Area:	No
Surface Cap:	No
No Excavation:	No

Facility Id:	ST0012991
Tank Id:	5
Site Usage:	Not reported
Risk Type:	Not reported
Soil Type:	Not reported
GW Flow:	Not reported
Offsite Impact:	Not reported
Free Product:	Not reported
Drinking Water:	Not reported
Closed Under:	Not reported
No Drinking Wells:	No
No Buildings:	No
Vapor Barrier:	0

SINCLAIR RETAIL STATION #24014 (Continued) **U001159969**

St Louis Mo:	No
Special Well Area:	No
Surface Cap:	No
No Excavation:	No

Facility Id:	ST0012991
Tank Id:	6
Site Usage:	Not reported
Risk Type:	Not reported
Soil Type:	Not reported
GW Flow:	Not reported
Offsite Impact:	Not reported
Free Product:	Not reported
Drinking Water:	Not reported
Closed Under:	Not reported
No Drinking Wells:	No
No Buildings:	No
Vapor Barrier:	0
St Louis Mo:	No
Special Well Area:	No
Surface Cap:	No
No Excavation:	No

L46 **JIFFY LUBE #200** **LUST** **U000282752**
SW **944 S KIRKWOOD RD** **UST** **N/A**
1/4-1/2 **KIRKWOOD, MO 63122**
0.441 mi.
2328 ft. **Site 2 of 2 in cluster L**

Relative:
Higher

Actual:
621 ft.

LUST:

Facility ID:	ST0004031
Region:	SL - St. Louis Regional Office
Lat/Long (dms):	Not reported
Spill Number:	Not reported
Release Date:	Not reported
Release Type:	UNDERGROUND STORAGE TANK
Date Cleanup Started:	04/17/2000
Date Cleanup Finished:	08/11/2000
Expedited:	No
Expedited Date:	Not reported
Expenditures From The American Recovery and Reinvestment Act of 2009	No
Reopened Date:	Not reported
Number Of Remediation Monitoring Wells:	0
Active:	No
Date Of NFA Letter From DNR:	**2000-08-11 00:00:00**
Date Record Meets Archive Criteria:	Not reported
Remediation ID:	R006768
Rank:	Not reported
Emergeny Response Date:	Not reported
Emergency Cleanup Start:	Not reported
Referred To DGLS for Investigation:	Not reported
Contractor Performing Clean Up:	Not reported
RBCA NFA:	No
Project Manager:	L
Next Correspondence/Update With Fac:	Not reported
Date Added:	04/17/2000
Date Record Edited:	01/30/2001
Person Adding Or Editing Record:	KOON, K

JIFFY LUBE #200 (Continued) **U000282752**

Facility Sent To State Archive: Yes
Date Remediation Unit Closed The File: Not reported
Site Affectd By Funding Level From PSTIF: No
General Comments: 4/17/00 kk rev Phase I/II assessment (march 30, 2000). Soil not contaminated at borings. Gw contamination at OW-1,2, requires further investigation. 8/11/00 kk rev CA report on excavation of soils. No GW encountered. Soil contamination above cleanup levels (TPH only) remains. Closed on construction on new building on site and depth of cont will limit any exposure to cont. Biggest part of source removed. Issued NoFA.

UST:
Facility ID: ST0004031
Region: SL
Easting: 725938.930
Northing: 4271950.82
Owner Of Geospatial Data: Hazardous Waste Program
Geospatial Data Collected By: VANCE, S
Date GIS Data Collected: 08/26/2013
Lat/Long: 38.5674108 / -90.406701
Lat/Long (dms): Not reported

Tanks:

Owner:
Owner ID: OW01145
Owner Name: PROFESSIONAL CAR MAINT, INC/LESSEE
Owner Address: 4416 S KINGSHIGHWAY
Owner City,St,Zip: ST LOUIS, MO 63109
Owner County Code: Not reported
Owner Phone: 3526429
Mail Was Not Deliverable: No
Is Owner Active?: No
Date Registration Received: Not reported
Date Record Added: 1995-06-30 00:00:00
Date Record Edited: Not reported
Name of Person Editing Record: Not reported

Tank ID: 1
Tank Double Wall: 0
Tank Type: Below Ground
Tank Status: Removed
Meet 98 Update Requirements: No
Date Tank Installed: Not reported
Tank Material: Steel
Code for Tank Material Manufacturer: Not reported
Code for Tank Installer: Not reported
Other Type Of Tank Material: Not reported
Tank Internal Protection: Not reported
Other Tank Internal Protection: Not reported
Tank Internal Protection Date: Not reported
Tank External Protection: Not reported
Other Type Tank Extrn Protec: C.
Tank External Protec Date: Not reported
Date Tank Last Used: 10/19/1994
Date Tank Permanently Closed/ Removed: Not reported
Dt Tk Exp Brought InUse/Internal Tracking: Not reported

JIFFY LUBE #200 (Continued) **U000282752**

Tank Fees Waived:	No
Expedite Closure On Tank?:	No
Responsible Person Expediting Closure:	Not reported
Temporary Status Verified Date:	Not reported
Admin Fee 585:	Not reported
Date Administratively Closed:	Not reported
Date Record Added:	06/30/1995
Date Record Edited:	Not reported
Person Adding/Editing Record:	Not reported
Date Of NFA Letter:	Not reported
Is Tank Used For Emergency Generator:	No
Date Closure Notice Received:	Not reported
Date Of Aprroval Letter:	Not reported
Firm Closing Tank:	Not reported
Date Closure Report Received:	Not reported
Registration End Date:	Not reported
LockOut Flag:	No
Comments:	Not reported

Tank Compartment:

Tanks Use:	False
Compartment No:	1
Tank Compartment PK:	9711
Tank PK:	9711
Case Number:	Not reported
Compartment Status:	Removed
Compartment Temp Verified Dt:	Not reported
Capacity:	1000
Substance:	Other
Substance Other:	P.10W30 OIL
Hazardous Substance:	Not reported
Mixture:	False
Date of Last Use:	1994-10-19 00:00:00
Pipe Installation Date:	Not reported
Pipe System:	Not reported
Pipe Material:	1
Pipe Material Other:	Not reported
Pipe Protection:	Not reported
Pipe Protection Date:	Not reported
Pipe Double Wall:	0
Spill Protection:	False

Owner:

Owner ID:	OW01145
Owner Name:	PROFESSIONAL CAR MAINT, INC/LESSEE
Owner Address:	4416 S KINGSHIGHWAY
Owner City,St,Zip:	ST LOUIS, MO 63109
Owner County Code:	Not reported
Owner Phone:	3526429
Mail Was Not Deliverable:	No
Is Owner Active?:	No
Date Registration Received:	Not reported
Date Record Added:	1995-06-30 00:00:00
Date Record Edited:	Not reported
Name of Person Editing Record:	Not reported

JIFFY LUBE #200 (Continued) **U000282752**

Tank ID:	2
Tank Double Wall:	0
Tank Type:	Below Ground
Tank Status:	**Removed**
Meet 98 Update Requirements:	No
Date Tank Installed:	Not reported
Tank Material:	Steel
Code for Tank Material Manufacturer:	Not reported
Code for Tank Installer:	Not reported
Other Type Of Tank Material:	Not reported
Tank Internal Protection:	Not reported
Other Tank Internal Protection:	Not reported
Tank Internal Protection Date:	Not reported
Tank External Protection:	Not reported
Other Type Tank Extrn Protec:	C.
Tank External Protec Date:	Not reported
Date Tank Last Used:	10/19/1994
Date Tank Permanently Closed/ Removed:	10/19/1994
Dt Tk Exp Brought InUse/Internal Tracking:	Not reported
Tank Fees Waived:	No
Expedite Closure On Tank?:	No
Responsible Person Expediting Closure:	Not reported
Temporary Status Verified Date:	Not reported
Admin Fee 585:	Not reported
Date Administratively Closed:	Not reported
Date Record Added:	06/30/1995
Date Record Edited:	Not reported
Person Adding/Editing Record:	Not reported
Date Of NFA Letter:	10/19/1994
Is Tank Used For Emergency Generator:	No
Date Closure Notice Received:	05/16/1994
Date Of Aprroval Letter:	1994-10-19 00:00:00
Firm Closing Tank:	COMMONWEALTH CONSTRUCTION
Date Closure Report Received:	1994-10-12 00:00:00
Registration End Date:	Not reported
LockOut Flag:	No
Comments:	1-2000 GAL WASTE OIL, 1-1000 GAL NEW OIL

Tank Compartment:

Tanks Use:	False
Compartment No:	1
Tank Compartment PK:	9712
Tank PK:	9712
Case Number:	Not reported
Compartment Status:	Removed
Compartment Temp Verified Dt:	Not reported
Capacity:	1000
Substance:	Other
Substance Other:	P.10W30 OIL
Hazardous Substance:	Not reported
Mixture:	False
Date of Last Use:	1994-10-19 00:00:00
Pipe Installation Date:	Not reported
Pipe System:	Not reported
Pipe Material:	1
Pipe Material Other:	Not reported
Pipe Protection:	Not reported
Pipe Protection Date:	Not reported

JIFFY LUBE #200 (Continued) **U000282752**

Pipe Double Wall:	0
Spill Protection:	False

Owner:

Owner ID:	OW01145
Owner Name:	PROFESSIONAL CAR MAINT, INC/LESSEE
Owner Address:	4416 S KINGSHIGHWAY
Owner City,St,Zip:	ST LOUIS, MO 63109
Owner County Code:	Not reported
Owner Phone:	3526429
Mail Was Not Deliverable:	No
Is Owner Active?:	No
Date Registration Received:	Not reported
Date Record Added:	1995-06-30 00:00:00
Date Record Edited:	Not reported
Name of Person Editing Record:	Not reported

Tank ID:	3
Tank Double Wall:	0
Tank Type:	Below Ground
Tank Status:	**Removed**
Meet 98 Update Requirements:	No
Date Tank Installed:	Not reported
Tank Material:	Steel
Code for Tank Material Manufacturer:	Not reported
Code for Tank Installer:	Not reported
Other Type Of Tank Material:	Not reported
Tank Internal Protection:	Not reported
Other Tank Internal Protection:	Not reported
Tank Internal Protection Date:	Not reported
Tank External Protection:	Not reported
Other Type Tank Extrn Protec:	C.
Tank External Protec Date:	Not reported
Date Tank Last Used:	10/19/1994
Date Tank Permanently Closed/ Removed:	10/19/1994
Dt Tk Exp Brought InUse/Internal Tracking:	Not reported
Tank Fees Waived:	No
Expedite Closure On Tank?:	No
Responsible Person Expediting Closure:	Not reported
Temporary Status Verified Date:	Not reported
Admin Fee 585:	Not reported
Date Administratively Closed:	Not reported
Date Record Added:	06/30/1995
Date Record Edited:	Not reported
Person Adding/Editing Record:	Not reported
Date Of NFA Letter:	10/19/1994
Is Tank Used For Emergency Generator:	No
Date Closure Notice Received:	05/16/1994
Date Of Aprroval Letter:	1994-10-19 00:00:00
Firm Closing Tank:	COMMONWEALTH CONSTRUCTION
Date Closure Report Received:	1994-10-12 00:00:00
Registration End Date:	Not reported
LockOut Flag:	No
Comments:	1-2000 GAL WASTE OIL, 1-1000 GAL NEW OIL

JIFFY LUBE #200 (Continued) **U000282752**

Tank Compartment:

Tanks Use:	False
Compartment No:	1
Tank Compartment PK:	9713
Tank PK:	9713
Case Number:	Not reported
Compartment Status:	Removed
Compartment Temp Verified Dt:	Not reported
Capacity:	2000
Substance:	Used Oil
Substance Other:	Not reported
Hazardous Substance:	Not reported
Mixture:	False
Date of Last Use:	1994-10-19 00:00:00
Pipe Installation Date:	Not reported
Pipe System:	4
Pipe Material:	1
Pipe Material Other:	Not reported
Pipe Protection:	Not reported
Pipe Protection Date:	Not reported
Pipe Double Wall:	0
Spill Protection:	False

Tank Aug 2011:

Facility Id:	ST0004031
Tank Id:	1
Site Usage:	Not reported
Risk Type:	Not reported
Soil Type:	Not reported
GW Flow:	Not reported
Offsite Impact:	Not reported
Free Product:	Not reported
Drinking Water:	Not reported
Closed Under:	Not reported
No Drinking Wells:	No
No Buildings:	No
Vapor Barrier:	0
St Louis Mo:	No
Special Well Area:	No
Surface Cap:	No
No Excavation:	No

Facility Id:	ST0004031
Tank Id:	2
Site Usage:	Not reported
Risk Type:	Not reported
Soil Type:	Not reported
GW Flow:	Not reported
Offsite Impact:	Not reported
Free Product:	Not reported
Drinking Water:	Not reported
Closed Under:	Not reported
No Drinking Wells:	No
No Buildings:	No
Vapor Barrier:	0

JIFFY LUBE #200 (Continued) **U000282752**

St Louis Mo:	No
Special Well Area:	No
Surface Cap:	No
No Excavation:	No

Facility Id:	ST0004031
Tank Id:	3
Site Usage:	Not reported
Risk Type:	Not reported
Soil Type:	Not reported
GW Flow:	Not reported
Offsite Impact:	Not reported
Free Product:	Not reported
Drinking Water:	Not reported
Closed Under:	Not reported
No Drinking Wells:	No
No Buildings:	No
Vapor Barrier:	0
St Louis Mo:	No
Special Well Area:	No
Surface Cap:	No
No Excavation:	No

M47 **VON HOFFMAN PRESS INC** **CERC-NFRAP** **1003876367**
SE **1000 CAMERA AVE** **MOD006290340**
1/4-1/2 **ST LOUIS, MO 63126**
0.447 mi.
2361 ft. **Site 3 of 4 in cluster M**

Relative:
Lower

Actual:
574 ft.

CERC-NFRAP:

Site ID:	0700827
Federal Facility:	Not a Federal Facility
NPL Status:	Not on the NPL
Non NPL Status:	NFRAP-Site does not qualify for the NPL based on existing information

CERCLIS-NFRAP Site Contact Details:

Contact Sequence ID:	7369982.00000
Person ID:	7271582.00000

CERCLIS-NFRAP Site Alias Name(s):

Alias Name:	SUN CHEMICAL CORP GPI (FINDS)
Alias Address:	Not reported
	MO

CERCLIS-NFRAP Assessment History:

Action:	DISCOVERY
Date Started:	/ /
Date Completed:	08/01/80
Priority Level:	Not reported

Action:	ARCHIVE SITE
Date Started:	/ /
Date Completed:	12/01/84
Priority Level:	Not reported

Action:	PRELIMINARY ASSESSMENT

VON HOFFMAN PRESS INC (Continued) **1003876367**

Date Started: 09/01/84
Date Completed: 12/01/84
Priority Level: NFRAP-Site does not qualify for the NPL based on existing information

---

48 NNW 1/4-1/2 0.459 mi. 2421 ft. **SOUTHWESTERN BELL 250 E MADISON KIRKWOOD, MO 63122** **LUST UST** **U001162234 N/A**

Relative: Higher

Actual: 642 ft.

LUST:

Facility ID:	ST0002515
Region:	SL - St. Louis Regional Office
Lat/Long (dms):	Not reported
Spill Number:	Not reported
Release Date:	01/03/1990
Release Type:	UNDERGROUND STORAGE TANK
Date Cleanup Started:	01/03/1990
Date Cleanup Finished:	05/29/1996
Expedited:	No
Expedited Date:	Not reported
Expenditures From The American Recovery and Reinvestment Act of 2009	No
Reopened Date:	Not reported
Number Of Remediation Monitoring Wells:	0
Active:	No
Date Of NFA Letter From DNR:	**Not reported**
Date Record Meets Archive Criteria:	Not reported
Remediation ID:	R001614
Rank:	Not reported
Emergeny Response Date:	Not reported
Emergency Cleanup Start:	Not reported
Referred To DGLS for Investigation:	Not reported
Contractor Performing Clean Up:	453
RBCA NFA:	No
Project Manager:	L
Next Correspondence/Update With Fac:	Not reported
Date Added:	06/30/1995
Date Record Edited:	09/20/1999
Person Adding Or Editing Record:	NREQHW-FASTT
Facility Sent To State Archive:	Yes
Date Remediation Unit Closed The File:	Not reported
Site Affectd By Funding Level From PSTIF:	No
General Comments:	07-25-95 - MTM - NEXT MONITORING REPORT DUE IN OCTOBER. 8/7/96-TM-REQUESTED ONE MORE MONITORING EVENT IN SIX MONTHS. 5/29/96-JH-SITE CLOSED.

UST:

Facility ID:	ST0002515
Region:	SL
Easting:	726290.339
Northing:	4273329.66
Owner Of Geospatial Data:	Hazardous Waste Program
Geospatial Data Collected By:	VANCE, S
Date GIS Data Collected:	08/27/2013
Lat/Long:	38.5802678 / -90.403582
Lat/Long (dms):	Not reported

SOUTHWESTERN BELL (Continued) **U001162234**

Tanks:

Owner:

Owner ID:	OW04700
Owner Name:	SOUTHWESTERN BELL TELEPHONE DBA ATT SERS INC
Owner Address:	3 BELL PLZA/308 S AKARD/RM 1700
Owner City,St,Zip:	DALLAS, TX 75202 5399
Owner County Code:	59
Owner Phone:	5669347
Mail Was Not Deliverable:	No
Is Owner Active?:	Yes
Date Registration Received:	Not reported
Date Record Added:	1995-06-30 00:00:00
Date Record Edited:	2010-11-10 00:00:00
Name of Person Editing Record:	KIRCHNER, M

Tank ID:	1
Tank Double Wall:	0
Tank Type:	Below Ground
Tank Status:	**Removed**
Meet 98 Update Requirements:	No
Date Tank Installed:	01/01/1982
Tank Material:	Fiberglass
Code for Tank Material Manufacturer:	Not reported
Code for Tank Installer:	Not reported
Other Type Of Tank Material:	Not reported
Tank Internal Protection:	No
Other Tank Internal Protection:	Not reported
Tank Internal Protection Date:	Not reported
Tank External Protection:	None
Other Type Tank Extrn Protec:	Not reported
Tank External Protec Date:	Not reported
Date Tank Last Used:	11/01/1989
Date Tank Permanently Closed/ Removed:	Not reported
Dt Tk Exp Brought InUse/Internal Tracking:	Not reported
Tank Fees Waived:	Yes
Expedite Closure On Tank?:	No
Responsible Person Expediting Closure:	Not reported
Temporary Status Verified Date:	Not reported
Admin Fee 585:	Not reported
Date Administratively Closed:	Not reported
Date Record Added:	06/30/1995
Date Record Edited:	07/06/2007
Person Adding/Editing Record:	LIGHT, K
Date Of NFA Letter:	06/03/1997
Is Tank Used For Emergency Generator:	No
Date Closure Notice Received:	11/14/1989
Date Of Aprroval Letter:	Not reported
Firm Closing Tank:	SOUTHWESTERN BELL TELE
Date Closure Report Received:	1990-05-17 00:00:00
Registration End Date:	Not reported
LockOut Flag:	No
Comments:	FINAL LETTER FOR 1-2,000 GASLUST FILE OPEN

Tank Compartment:

Tanks Use:	False
Compartment No:	1

SOUTHWESTERN BELL (Continued) **U001162234**

Tank Compartment PK:	6333
Tank PK:	6333
Case Number:	Not reported
Compartment Status:	Removed
Compartment Temp Verified Dt:	Not reported
Capacity:	2000
Substance:	Gasoline, Including Blends
Substance Other:	Not reported
Hazardous Substance:	Not reported
Mixture:	False
Date of Last Use:	1989-11-01 00:00:00
Pipe Installation Date:	Not reported
Pipe System:	Not reported
Pipe Material:	3
Pipe Material Other:	Not reported
Pipe Protection:	Not reported
Pipe Protection Date:	Not reported
Pipe Double Wall:	0
Spill Protection:	False

Tank Aug 2011:

Facility Id:	ST0002515
Tank Id:	1
Site Usage:	Not reported
Risk Type:	Not reported
Soil Type:	Not reported
GW Flow:	Not reported
Offsite Impact:	Not reported
Free Product:	Not reported
Drinking Water:	Not reported
Closed Under:	Not reported
No Drinking Wells:	No
No Buildings:	No
Vapor Barrier:	0
St Louis Mo:	No
Special Well Area:	No
Surface Cap:	No
No Excavation:	No

---

49 **HOLMES CHEMICAL** **CERC-NFRAP** **1009462993**
NE **406 HOLMES** **MOSFN0703533**
1/4-1/2 **KIRKWOOD, MO 63122**
0.459 mi.
2425 ft.

Relative:
Higher

Actual:
633 ft.

CERC-NFRAP:

Site ID:	0703533
Federal Facility:	Not a Federal Facility
NPL Status:	Not on the NPL
Non NPL Status:	NFRAP-Site does not qualify for the NPL based on existing information

CERCLIS-NFRAP Site Contact Details:

Contact Sequence ID:	7369135.00000
Person ID:	7271203.00000

HOLMES CHEMICAL (Continued) **1009462993**

CERCLIS-NFRAP Site Alias Name(s):

Alias Name:	HOLMES CHEMICAL SITE
Alias Address:	406 HOLMES KIRKWOOD, MO 63122

CERCLIS-NFRAP Assessment History:

Action:	ARCHIVE SITE
Date Started:	/ /
Date Completed:	06/02/06
Priority Level:	Not reported
Action:	PRELIMINARY ASSESSMENT
Date Started:	/ /
Date Completed:	10/02/02
Priority Level:	NFRAP-Site does not qualify for the NPL based on existing information
Action:	DISCOVERY
Date Started:	/ /
Date Completed:	08/16/99
Priority Level:	Not reported
Action:	REMOVAL
Date Started:	08/19/99
Date Completed:	08/27/99
Priority Level:	Cleaned up

M50 **STANDARD MACHINE** **AUL** **S107136220**
SE **10014 BIG BEND ROAD** **VCP** **N/A**
1/4-1/2 **CRESTWOOD, MO 63122** **SMARS**
0.472 mi.
2490 ft. **Site 4 of 4 in cluster M**

Relative:
Lower

Actual:
569 ft.

AUL:

Activity Use:	Deed Notice
Operable Unit:	Standard Machine

VCP:

Facility Status:	Cert. of Completion Issued/AULs
Activity Use:	Deed Notice
Manager:	Rob Murphy
Cert. of completion issued:	12/29/2005
Application Received:	6/20/2005
State Funded:	Not reported
Federal Funded:	Not reported
Acreage:	5.24
Northing:	4271987
Easting:	727272
Operable Unit:	Standard Machine
Site Description:	This five acre site is located just off Interstate 44 to the east on Big Bend Road. Standard Machine & Manufacturing Company manufactures refrigeration control equipment on-site. The property is owned by B&H Crestwood Corporation. Operations at the plant typically include cutting and welding at a machine shop, cleaning parts with acids and bases, and painting and plating metals. An old wastewater treatment system is being replaced with a new wastewater treatment system. Sampling of soils around the treatment system has indicated elevated

STANDARD MACHINE (Continued) **S107136220**

heavy metal concentrations. A work plan has been prepared to sample groundwater and delineate all impacts. Arsenic, barium, cadmium, chromium, mercury and silver all exceed draft Missouri Risk-Based Corrective Action (MRBCA) cleanup criteria.

Contaminant: Cadmium

SMARS:

SM Number:	11529
CERCLIS:	Not reported
Ownership:	VCP
Superfund Ownership:	False
Voluntary Cleanup Ownership:	True
Federal Facilities Ownership:	False
Permits Ownership:	False
NPL Date:	Not reported
Tank Site Identification #:	Not reported
Tank Remediation #:	Not reported
Registry:	False

51
NW
1/4-1/2
0.484 mi.
2555 ft.

KIRKWOOD DISTRICT GARAGE **LUST** **U001159964**
329 S KIRKWOOD RD **UST** **N/A**
KIRKWOOD, MO 63122

Relative:
Higher

Actual:
643 ft.

LUST:

Facility ID:	ST0012108
Region:	SL - St. Louis Regional Office
Lat/Long (dms):	Not reported
Spill Number:	Not reported
Release Date:	11/01/1992
Release Type:	UNDERGROUND STORAGE TANK
Date Cleanup Started:	11/01/1992
Date Cleanup Finished:	09/25/1995
Expedited:	No
Expedited Date:	Not reported
Expenditures From The American Recovery and Reinvestment Act of 2009	No
Reopened Date:	Not reported
Number Of Remediation Monitoring Wells:	0
Active:	No
Date Of NFA Letter From DNR:	**Not reported**
Date Record Meets Archive Criteria:	Not reported
Remediation ID:	R005289
Rank:	Not reported
Emergeny Response Date:	Not reported
Emergency Cleanup Start:	Not reported
Referred To DGLS for Investigation:	Not reported
Contractor Performing Clean Up:	Not reported
RBCA NFA:	No
Project Manager:	L
Next Correspondence/Update With Fac:	Not reported
Date Added:	06/30/1995
Date Record Edited:	08/28/1998
Person Adding Or Editing Record:	N$GARRV1
Facility Sent To State Archive:	Yes
Date Remediation Unit Closed The File:	Not reported
Site Affectd By Funding Level From PSTIF:	No

KIRKWOOD DISTRICT GARAGE (Continued) **U001159964**

General Comments: 09-25-95 - JM - SITE CLOSED

UST:

Facility ID:	ST0012108
Region:	SL
Easting:	725919.849
Northing:	4273114.15
Owner Of Geospatial Data:	Hazardous Waste Program
Geospatial Data Collected By:	VANCE, S
Date GIS Data Collected:	08/26/2013
Lat/Long:	38.5779911 / -90.406395
Lat/Long (dms):	Not reported

Tanks:

Owner:

Owner ID:	OW10226
Owner Name:	MO DEPT OF HIGHWAY & TRANSPORTATION
Owner Address:	PO BOX 270, 105 W. CAPITOL AVE
Owner City,St,Zip:	JEFFERSON CITY, MO 65102
Owner County Code:	51
Owner Phone:	5264764
Mail Was Not Deliverable:	Yes
Is Owner Active?:	Yes
Date Registration Received:	Not reported
Date Record Added:	1995-06-30 00:00:00
Date Record Edited:	2007-06-06 00:00:00
Name of Person Editing Record:	PURVIS, K

Tank ID:	1
Tank Double Wall:	0
Tank Type:	Below Ground
Tank Status:	**Removed**
Meet 98 Update Requirements:	No
Date Tank Installed:	Not reported
Tank Material:	Steel
Code for Tank Material Manufacturer:	Not reported
Code for Tank Installer:	Not reported
Other Type Of Tank Material:	Not reported
Tank Internal Protection:	Yes
Other Tank Internal Protection:	Not reported
Tank Internal Protection Date:	Not reported
Tank External Protection:	Not reported
Other Type Tank Extrn Protec:	Not reported
Tank External Protec Date:	Not reported
Date Tank Last Used:	12/04/1992
Date Tank Permanently Closed/ Removed:	10/06/1995
Dt Tk Exp Brought InUse/Internal Tracking:	Not reported
Tank Fees Waived:	No
Expedite Closure On Tank?:	No
Responsible Person Expediting Closure:	Not reported
Temporary Status Verified Date:	Not reported
Admin Fee 585:	Not reported
Date Administratively Closed:	Not reported
Date Record Added:	06/30/1995
Date Record Edited:	Not reported
Person Adding/Editing Record:	Not reported

KIRKWOOD DISTRICT GARAGE (Continued) **U001159964**

Date Of NFA Letter:	10/06/1995
Is Tank Used For Emergency Generator:	No
Date Closure Notice Received:	12/04/1992
Date Of Aprroval Letter:	1995-10-06 00:00:00
Firm Closing Tank:	MHTD
Date Closure Report Received:	1995-08-28 00:00:00
Registration End Date:	Not reported
LockOut Flag:	No
Comments:	FINAL LETTER FOR 2-2,000 GAS, 1-4,000 GAS & 1-560 WASTE OIL (NOT ON INITIAL CLOSURE NOTICE ENTRY - ADDED 10-22-97)2-2000 GAL GAS, 1-4000 GAL GAS

Tank Compartment:

Tanks Use:	False
Compartment No:	1
Tank Compartment PK:	30011
Tank PK:	30011
Case Number:	Not reported
Compartment Status:	Removed
Compartment Temp Verified Dt:	Not reported
Capacity:	2000
Substance:	Gasoline, Including Blends
Substance Other:	Not reported
Hazardous Substance:	Not reported
Mixture:	False
Date of Last Use:	1992-12-04 00:00:00
Pipe Installation Date:	Not reported
Pipe System:	Not reported
Pipe Material:	1
Pipe Material Other:	Not reported
Pipe Protection:	Not reported
Pipe Protection Date:	Not reported
Pipe Double Wall:	0
Spill Protection:	False

Owner:

Owner ID:	OW10226
Owner Name:	MO DEPT OF HIGHWAY & TRANSPORTATION
Owner Address:	PO BOX 270, 105 W. CAPITOL AVE
Owner City,St,Zip:	JEFFERSON CITY, MO 65102
Owner County Code:	51
Owner Phone:	5264764
Mail Was Not Deliverable:	Yes
Is Owner Active?:	Yes
Date Registration Received:	Not reported
Date Record Added:	1995-06-30 00:00:00
Date Record Edited:	2007-06-06 00:00:00
Name of Person Editing Record:	PURVIS, K

Tank ID:	2
Tank Double Wall:	0
Tank Type:	Below Ground
Tank Status:	**Removed**
Meet 98 Update Requirements:	No
Date Tank Installed:	Not reported

KIRKWOOD DISTRICT GARAGE (Continued) **U001159964**

Tank Material:	Steel
Code for Tank Material Manufacturer:	Not reported
Code for Tank Installer:	Not reported
Other Type Of Tank Material:	Not reported
Tank Internal Protection:	Yes
Other Tank Internal Protection:	Not reported
Tank Internal Protection Date:	Not reported
Tank External Protection:	Not reported
Other Type Tank Extrn Protec:	Not reported
Tank External Protec Date:	Not reported
Date Tank Last Used:	12/04/1992
Date Tank Permanently Closed/ Removed:	10/06/1995
Dt Tk Exp Brought InUse/Internal Tracking:	Not reported
Tank Fees Waived:	No
Expedite Closure On Tank?:	No
Responsible Person Expediting Closure:	Not reported
Temporary Status Verified Date:	Not reported
Admin Fee 585:	Not reported
Date Administratively Closed:	Not reported
Date Record Added:	06/30/1995
Date Record Edited:	Not reported
Person Adding/Editing Record:	Not reported
Date Of NFA Letter:	10/06/1995
Is Tank Used For Emergency Generator:	No
Date Closure Notice Received:	12/04/1992
Date Of Aprroval Letter:	1995-10-06 00:00:00
Firm Closing Tank:	MHTD
Date Closure Report Received:	1995-08-28 00:00:00
Registration End Date:	Not reported
LockOut Flag:	No
Comments:	FINAL LETTER FOR 2-2,000 GAS, 1-4,000 GAS & 1-560 WASTE OIL (NOT ON INITIAL CLOSURE NOTICE ENTRY - ADDED 10-22-97)2-2000 GAL GAS, 1-4000 GAL GAS

Tank Compartment:

Tanks Use:	False
Compartment No:	1
Tank Compartment PK:	30012
Tank PK:	30012
Case Number:	Not reported
Compartment Status:	Removed
Compartment Temp Verified Dt:	Not reported
Capacity:	2000
Substance:	Gasoline, Including Blends
Substance Other:	Not reported
Hazardous Substance:	Not reported
Mixture:	False
Date of Last Use:	1992-12-04 00:00:00
Pipe Installation Date:	Not reported
Pipe System:	Not reported
Pipe Material:	1
Pipe Material Other:	Not reported
Pipe Protection:	Not reported
Pipe Protection Date:	Not reported
Pipe Double Wall:	0
Spill Protection:	False

KIRKWOOD DISTRICT GARAGE (Continued) **U001159964**

Owner:

Owner ID:	OW10226
Owner Name:	MO DEPT OF HIGHWAY & TRANSPORTATION
Owner Address:	PO BOX 270, 105 W. CAPITOL AVE
Owner City,St,Zip:	JEFFERSON CITY, MO 65102
Owner County Code:	51
Owner Phone:	5264764
Mail Was Not Deliverable:	Yes
Is Owner Active?:	Yes
Date Registration Received:	Not reported
Date Record Added:	1995-06-30 00:00:00
Date Record Edited:	2007-06-06 00:00:00
Name of Person Editing Record:	PURVIS, K

Tank ID:	3
Tank Double Wall:	0
Tank Type:	Below Ground
Tank Status:	**Removed**
Meet 98 Update Requirements:	No
Date Tank Installed:	Not reported
Tank Material:	Steel
Code for Tank Material Manufacturer:	Not reported
Code for Tank Installer:	Not reported
Other Type Of Tank Material:	Not reported
Tank Internal Protection:	No
Other Tank Internal Protection:	Not reported
Tank Internal Protection Date:	Not reported
Tank External Protection:	Unknown
Other Type Tank Extrn Protec:	Not reported
Tank External Protec Date:	Not reported
Date Tank Last Used:	12/04/1992
Date Tank Permanently Closed/ Removed:	10/06/1995
Dt Tk Exp Brought InUse/Internal Tracking:	Not reported
Tank Fees Waived:	No
Expedite Closure On Tank?:	No
Responsible Person Expediting Closure:	Not reported
Temporary Status Verified Date:	Not reported
Admin Fee 585:	Not reported
Date Administratively Closed:	Not reported
Date Record Added:	06/30/1995
Date Record Edited:	Not reported
Person Adding/Editing Record:	Not reported
Date Of NFA Letter:	10/06/1995
Is Tank Used For Emergency Generator:	No
Date Closure Notice Received:	12/04/1992
Date Of Aprroval Letter:	1995-10-06 00:00:00
Firm Closing Tank:	MHTD
Date Closure Report Received:	1995-08-28 00:00:00
Registration End Date:	Not reported
LockOut Flag:	No
Comments:	FINAL LETTER FOR 2-2,000 GAS, 1-4,000 GAS & 1-560 WASTE OIL (NOT ON INITIAL CLOSURE NOTICE ENTRY - ADDED 10-22-97)2-2000 GAL GAS, 1-4000 GAL GAS

Tank Compartment:

Tanks Use:	False

KIRKWOOD DISTRICT GARAGE (Continued) **U001159964**

Compartment No:	1
Tank Compartment PK:	30013
Tank PK:	30013
Case Number:	Not reported
Compartment Status:	Removed
Compartment Temp Verified Dt:	Not reported
Capacity:	4000
Substance:	Gasoline, Including Blends
Substance Other:	Not reported
Hazardous Substance:	Not reported
Mixture:	False
Date of Last Use:	1992-12-04 00:00:00
Pipe Installation Date:	Not reported
Pipe System:	Not reported
Pipe Material:	0
Pipe Material Other:	Not reported
Pipe Protection:	Not reported
Pipe Protection Date:	Not reported
Pipe Double Wall:	0
Spill Protection:	False

Owner:

Owner ID:	OW10226
Owner Name:	MO DEPT OF HIGHWAY & TRANSPORTATION
Owner Address:	PO BOX 270, 105 W. CAPITOL AVE
Owner City,St,Zip:	JEFFERSON CITY, MO 65102
Owner County Code:	51
Owner Phone:	5264764
Mail Was Not Deliverable:	Yes
Is Owner Active?:	Yes
Date Registration Received:	Not reported
Date Record Added:	1995-06-30 00:00:00
Date Record Edited:	2007-06-06 00:00:00
Name of Person Editing Record:	PURVIS, K

Tank ID:	4
Tank Double Wall:	0
Tank Type:	Below Ground
Tank Status:	**Removed**
Meet 98 Update Requirements:	No
Date Tank Installed:	Not reported
Tank Material:	Steel
Code for Tank Material Manufacturer:	Not reported
Code for Tank Installer:	Not reported
Other Type Of Tank Material:	Not reported
Tank Internal Protection:	No
Other Tank Internal Protection:	Not reported
Tank Internal Protection Date:	Not reported
Tank External Protection:	None
Other Type Tank Extrn Protec:	Not reported
Tank External Protec Date:	Not reported
Date Tank Last Used:	10/06/1995
Date Tank Permanently Closed/ Removed:	10/06/1995
Dt Tk Exp Brought InUse/Internal Tracking:	Not reported
Tank Fees Waived:	No

KIRKWOOD DISTRICT GARAGE (Continued) **U001159964**

Expedite Closure On Tank?:	No
Responsible Person Expediting Closure:	Not reported
Temporary Status Verified Date:	Not reported
Admin Fee 585:	Not reported
Date Administratively Closed:	Not reported
Date Record Added:	06/30/1995
Date Record Edited:	Not reported
Person Adding/Editing Record:	Not reported
Date Of NFA Letter:	10/06/1995
Is Tank Used For Emergency Generator:	No
Date Closure Notice Received:	12/04/1992
Date Of Aprroval Letter:	1995-10-06 00:00:00
Firm Closing Tank:	MHTD
Date Closure Report Received:	1995-08-28 00:00:00
Registration End Date:	Not reported
LockOut Flag:	No
Comments:	FINAL LETTER FOR 2-2,000 GAS, 1-4,000 GAS & 1-560 WASTE OIL (NOT ON INITIAL CLOSURE NOTICE ENTRY - ADDED 10-22-97)2-2000 GAL GAS, 1-4000 GAL GAS

Tank Compartment:

Tanks Use:	False
Compartment No:	1
Tank Compartment PK:	30014
Tank PK:	30014
Case Number:	Not reported
Compartment Status:	Removed
Compartment Temp Verified Dt:	Not reported
Capacity:	500
Substance:	Other
Substance Other:	Not reported
Hazardous Substance:	Not reported
Mixture:	False
Date of Last Use:	1995-10-06 00:00:00
Pipe Installation Date:	Not reported
Pipe System:	Not reported
Pipe Material:	1
Pipe Material Other:	Not reported
Pipe Protection:	Not reported
Pipe Protection Date:	Not reported
Pipe Double Wall:	0
Spill Protection:	False

Tank Aug 2011:

Facility Id:	ST0012108
Tank Id:	3
Site Usage:	Not reported
Risk Type:	Not reported
Soil Type:	Not reported
GW Flow:	Not reported
Offsite Impact:	Not reported
Free Product:	Not reported
Drinking Water:	Not reported
Closed Under:	Not reported
No Drinking Wells:	No
No Buildings:	No

KIRKWOOD DISTRICT GARAGE (Continued) **U001159964**

Vapor Barrier:	0
St Louis Mo:	No
Special Well Area:	No
Surface Cap:	No
No Excavation:	No

Facility Id:	ST0012108
Tank Id:	4
Site Usage:	Not reported
Risk Type:	Not reported
Soil Type:	Not reported
GW Flow:	Not reported
Offsite Impact:	Not reported
Free Product:	Not reported
Drinking Water:	Not reported
Closed Under:	Not reported
No Drinking Wells:	No
No Buildings:	No
Vapor Barrier:	0
St Louis Mo:	No
Special Well Area:	No
Surface Cap:	No
No Excavation:	No

Facility Id:	ST0012108
Tank Id:	1
Site Usage:	Not reported
Risk Type:	Not reported
Soil Type:	Not reported
GW Flow:	Not reported
Offsite Impact:	Not reported
Free Product:	Not reported
Drinking Water:	Not reported
Closed Under:	Not reported
No Drinking Wells:	No
No Buildings:	No
Vapor Barrier:	0
St Louis Mo:	No
Special Well Area:	No
Surface Cap:	No
No Excavation:	No

Facility Id:	ST0012108
Tank Id:	2
Site Usage:	Not reported
Risk Type:	Not reported
Soil Type:	Not reported
GW Flow:	Not reported
Offsite Impact:	Not reported
Free Product:	Not reported
Drinking Water:	Not reported
Closed Under:	Not reported
No Drinking Wells:	No
No Buildings:	No
Vapor Barrier:	0
St Louis Mo:	No
Special Well Area:	No

KIRKWOOD DISTRICT GARAGE (Continued) **U001159964**

Surface Cap: No
No Excavation: No

Count: 2 records.

ORPHAN SUMMARY

City	EDR ID	Site Name	Site Address	Zip	Database(s)
KIRKWOOD	1012210054	MERCURY-GEYER ROAD	GEYER ROAD	63122	CERCLIS
ST. LOUIS COUNTY	S105375156	BRIDGETON LANDFILL, L.L.C.	1 MILE N.W. OF ST. CHARLES ROC		SWF/LF, HIST LF, Financial Assurance

GOVERNMENT RECORDS SEARCHED / DATA CURRENCY TRACKING

To maintain currency of the following federal and state databases, EDR contacts the appropriate governmental agency on a monthly or quarterly basis, as required.

Number of Days to Update: Provides confirmation that EDR is reporting records that have been updated within 90 days from the date the government agency made the information available to the public.

STANDARD ENVIRONMENTAL RECORDS

Federal NPL site list

NPL: National Priority List

National Priorities List (Superfund). The NPL is a subset of CERCLIS and identifies over 1,200 sites for priority cleanup under the Superfund Program. NPL sites may encompass relatively large areas. As such, EDR provides polygon coverage for over 1,000 NPL site boundaries produced by EPA's Environmental Photographic Interpretation Center (EPIC) and regional EPA offices.

Date of Government Version: 10/25/2013
Date Data Arrived at EDR: 11/11/2013
Date Made Active in Reports: 01/28/2014
Number of Days to Update: 78

Source: EPA
Telephone: N/A
Last EDR Contact: 10/08/2014
Next Scheduled EDR Contact: 01/19/2015
Data Release Frequency: Quarterly

NPL Site Boundaries

Sources:

EPA's Environmental Photographic Interpretation Center (EPIC)
Telephone: 202-564-7333

EPA Region 1
Telephone 617-918-1143

EPA Region 6
Telephone: 214-655-6659

EPA Region 3
Telephone 215-814-5418

EPA Region 7
Telephone: 913-551-7247

EPA Region 4
Telephone 404-562-8033

EPA Region 8
Telephone: 303-312-6774

EPA Region 5
Telephone 312-886-6686

EPA Region 9
Telephone: 415-947-4246

EPA Region 10
Telephone 206-553-8665

Proposed NPL: Proposed National Priority List Sites

A site that has been proposed for listing on the National Priorities List through the issuance of a proposed rule in the Federal Register. EPA then accepts public comments on the site, responds to the comments, and places on the NPL those sites that continue to meet the requirements for listing.

Date of Government Version: 10/25/2013
Date Data Arrived at EDR: 11/11/2013
Date Made Active in Reports: 01/28/2014
Number of Days to Update: 78

Source: EPA
Telephone: N/A
Last EDR Contact: 10/08/2014
Next Scheduled EDR Contact: 01/19/2015
Data Release Frequency: Quarterly

NPL LIENS: Federal Superfund Liens

Federal Superfund Liens. Under the authority granted the USEPA by CERCLA of 1980, the USEPA has the authority to file liens against real property in order to recover remedial action expenditures or when the property owner received notification of potential liability. USEPA compiles a listing of filed notices of Superfund Liens.

Date of Government Version: 10/15/1991
Date Data Arrived at EDR: 02/02/1994
Date Made Active in Reports: 03/30/1994
Number of Days to Update: 56

Source: EPA
Telephone: 202-564-4267
Last EDR Contact: 08/15/2011
Next Scheduled EDR Contact: 11/28/2011
Data Release Frequency: No Update Planned

Federal Delisted NPL site list

DELISTED NPL: National Priority List Deletions

The National Oil and Hazardous Substances Pollution Contingency Plan (NCP) establishes the criteria that the EPA uses to delete sites from the NPL. In accordance with 40 CFR 300.425.(e), sites may be deleted from the NPL where no further response is appropriate.

Date of Government Version: 10/25/2013	Source: EPA
Date Data Arrived at EDR: 11/11/2013	Telephone: N/A
Date Made Active in Reports: 01/28/2014	Last EDR Contact: 10/08/2014
Number of Days to Update: 78	Next Scheduled EDR Contact: 01/19/2015
	Data Release Frequency: Quarterly

Federal CERCLIS list

CERCLIS: Comprehensive Environmental Response, Compensation, and Liability Information System

CERCLIS contains data on potentially hazardous waste sites that have been reported to the USEPA by states, municipalities, private companies and private persons, pursuant to Section 103 of the Comprehensive Environmental Response, Compensation, and Liability Act (CERCLA). CERCLIS contains sites which are either proposed to or on the National Priorities List (NPL) and sites which are in the screening and assessment phase for possible inclusion on the NPL.

Date of Government Version: 10/25/2013	Source: EPA
Date Data Arrived at EDR: 11/11/2013	Telephone: 703-412-9810
Date Made Active in Reports: 02/13/2014	Last EDR Contact: 08/28/2014
Number of Days to Update: 94	Next Scheduled EDR Contact: 12/08/2014
	Data Release Frequency: Quarterly

FEDERAL FACILITY: Federal Facility Site Information listing

A listing of National Priority List (NPL) and Base Realignment and Closure (BRAC) sites found in the Comprehensive Environmental Response, Compensation and Liability Information System (CERCLIS) Database where EPA Federal Facilities Restoration and Reuse Office is involved in cleanup activities.

Date of Government Version: 07/21/2014	Source: Environmental Protection Agency
Date Data Arrived at EDR: 10/07/2014	Telephone: 703-603-8704
Date Made Active in Reports: 10/20/2014	Last EDR Contact: 10/07/2014
Number of Days to Update: 13	Next Scheduled EDR Contact: 01/19/2015
	Data Release Frequency: Varies

Federal CERCLIS NFRAP site List

CERCLIS-NFRAP: CERCLIS No Further Remedial Action Planned

Archived sites are sites that have been removed and archived from the inventory of CERCLIS sites. Archived status indicates that, to the best of EPA's knowledge, assessment at a site has been completed and that EPA has determined no further steps will be taken to list this site on the National Priorities List (NPL), unless information indicates this decision was not appropriate or other considerations require a recommendation for listing at a later time. This decision does not necessarily mean that there is no hazard associated with a given site; it only means that, based upon available information, the location is not judged to be a potential NPL site.

Date of Government Version: 10/25/2013	Source: EPA
Date Data Arrived at EDR: 11/11/2013	Telephone: 703-412-9810
Date Made Active in Reports: 02/13/2014	Last EDR Contact: 08/28/2014
Number of Days to Update: 94	Next Scheduled EDR Contact: 12/08/2014
	Data Release Frequency: Quarterly

Federal RCRA CORRACTS facilities list

CORRACTS: Corrective Action Report

CORRACTS identifies hazardous waste handlers with RCRA corrective action activity.

Date of Government Version: 06/10/2014
Date Data Arrived at EDR: 07/02/2014
Date Made Active in Reports: 09/18/2014
Number of Days to Update: 78

Source: EPA
Telephone: 800-424-9346
Last EDR Contact: 10/01/2014
Next Scheduled EDR Contact: 01/12/2015
Data Release Frequency: Quarterly

Federal RCRA non-CORRACTS TSD facilities list

RCRA-TSDF: RCRA - Treatment, Storage and Disposal

RCRAInfo is EPA's comprehensive information system, providing access to data supporting the Resource Conservation and Recovery Act (RCRA) of 1976 and the Hazardous and Solid Waste Amendments (HSWA) of 1984. The database includes selective information on sites which generate, transport, store, treat and/or dispose of hazardous waste as defined by the Resource Conservation and Recovery Act (RCRA). Transporters are individuals or entities that move hazardous waste from the generator offsite to a facility that can recycle, treat, store, or dispose of the waste. TSDFs treat, store, or dispose of the waste.

Date of Government Version: 06/10/2014
Date Data Arrived at EDR: 07/02/2014
Date Made Active in Reports: 09/18/2014
Number of Days to Update: 78

Source: Environmental Protection Agency
Telephone: 913-551-7003
Last EDR Contact: 10/01/2014
Next Scheduled EDR Contact: 01/12/2015
Data Release Frequency: Quarterly

Federal RCRA generators list

RCRA-LQG: RCRA - Large Quantity Generators

RCRAInfo is EPA's comprehensive information system, providing access to data supporting the Resource Conservation and Recovery Act (RCRA) of 1976 and the Hazardous and Solid Waste Amendments (HSWA) of 1984. The database includes selective information on sites which generate, transport, store, treat and/or dispose of hazardous waste as defined by the Resource Conservation and Recovery Act (RCRA). Large quantity generators (LQGs) generate over 1,000 kilograms (kg) of hazardous waste, or over 1 kg of acutely hazardous waste per month.

Date of Government Version: 06/10/2014
Date Data Arrived at EDR: 07/02/2014
Date Made Active in Reports: 09/18/2014
Number of Days to Update: 78

Source: Environmental Protection Agency
Telephone: 913-551-7003
Last EDR Contact: 10/01/2014
Next Scheduled EDR Contact: 01/12/2015
Data Release Frequency: Quarterly

RCRA-SQG: RCRA - Small Quantity Generators

RCRAInfo is EPA's comprehensive information system, providing access to data supporting the Resource Conservation and Recovery Act (RCRA) of 1976 and the Hazardous and Solid Waste Amendments (HSWA) of 1984. The database includes selective information on sites which generate, transport, store, treat and/or dispose of hazardous waste as defined by the Resource Conservation and Recovery Act (RCRA). Small quantity generators (SQGs) generate between 100 kg and 1,000 kg of hazardous waste per month.

Date of Government Version: 06/10/2014
Date Data Arrived at EDR: 07/02/2014
Date Made Active in Reports: 09/18/2014
Number of Days to Update: 78

Source: Environmental Protection Agency
Telephone: 913-551-7003
Last EDR Contact: 10/01/2014
Next Scheduled EDR Contact: 01/12/2015
Data Release Frequency: Quarterly

RCRA-CESQG: RCRA - Conditionally Exempt Small Quantity Generators

RCRAInfo is EPA's comprehensive information system, providing access to data supporting the Resource Conservation and Recovery Act (RCRA) of 1976 and the Hazardous and Solid Waste Amendments (HSWA) of 1984. The database includes selective information on sites which generate, transport, store, treat and/or dispose of hazardous waste as defined by the Resource Conservation and Recovery Act (RCRA). Conditionally exempt small quantity generators (CESQGs) generate less than 100 kg of hazardous waste, or less than 1 kg of acutely hazardous waste per month.

Date of Government Version: 06/10/2014
Date Data Arrived at EDR: 07/02/2014
Date Made Active in Reports: 09/18/2014
Number of Days to Update: 78

Source: Environmental Protection Agency
Telephone: 913-551-7003
Last EDR Contact: 10/01/2014
Next Scheduled EDR Contact: 01/12/2015
Data Release Frequency: Varies

Federal institutional controls / engineering controls registries

US ENG CONTROLS: Engineering Controls Sites List

A listing of sites with engineering controls in place. Engineering controls include various forms of caps, building foundations, liners, and treatment methods to create pathway elimination for regulated substances to enter environmental media or effect human health.

Date of Government Version: 09/18/2014
Date Data Arrived at EDR: 09/19/2014
Date Made Active in Reports: 10/20/2014
Number of Days to Update: 31

Source: Environmental Protection Agency
Telephone: 703-603-0695
Last EDR Contact: 09/08/2014
Next Scheduled EDR Contact: 12/22/2014
Data Release Frequency: Varies

US INST CONTROL: Sites with Institutional Controls

A listing of sites with institutional controls in place. Institutional controls include administrative measures, such as groundwater use restrictions, construction restrictions, property use restrictions, and post remediation care requirements intended to prevent exposure to contaminants remaining on site. Deed restrictions are generally required as part of the institutional controls.

Date of Government Version: 09/18/2014
Date Data Arrived at EDR: 09/19/2014
Date Made Active in Reports: 10/20/2014
Number of Days to Update: 31

Source: Environmental Protection Agency
Telephone: 703-603-0695
Last EDR Contact: 09/08/2014
Next Scheduled EDR Contact: 12/22/2014
Data Release Frequency: Varies

LUCIS: Land Use Control Information System

LUCIS contains records of land use control information pertaining to the former Navy Base Realignment and Closure properties.

Date of Government Version: 08/29/2014
Date Data Arrived at EDR: 10/09/2014
Date Made Active in Reports: 10/20/2014
Number of Days to Update: 11

Source: Department of the Navy
Telephone: 843-820-7326
Last EDR Contact: 08/14/2014
Next Scheduled EDR Contact: 12/01/2014
Data Release Frequency: Varies

Federal ERNS list

ERNS: Emergency Response Notification System

Emergency Response Notification System. ERNS records and stores information on reported releases of oil and hazardous substances.

Date of Government Version: 09/30/2013
Date Data Arrived at EDR: 10/01/2013
Date Made Active in Reports: 12/06/2013
Number of Days to Update: 66

Source: National Response Center, United States Coast Guard
Telephone: 202-267-2180
Last EDR Contact: 09/30/2014
Next Scheduled EDR Contact: 01/12/2015
Data Release Frequency: Annually

State- and tribal - equivalent CERCLIS

HWS DETAIL: Registry Annual Report

Each site is described in detail in this annual report and includeds the following information: a general description of the site; a summary of any significant environmental problems at and near the site; a summary of any serious health problems in the immediate vicinity of the site; the status of any testing, monitoring or remedial actions in progress or recommended by the department.

Date of Government Version: 06/30/2013
Date Data Arrived at EDR: 06/17/2014
Date Made Active in Reports: 07/16/2014
Number of Days to Update: 29

Source: Department of Natural Resources
Telephone: 573-751-3176
Last EDR Contact: 08/28/2014
Next Scheduled EDR Contact: 07/02/5007
Data Release Frequency: Annually

SHWS: Registry of Confirmed Abandoned or Uncontrolled Hazardous Waste Disposal Sites
State Hazardous Waste Sites. State hazardous waste site records are the states' equivalent to CERCLIS. These sites may or may not already be listed on the federal CERCLIS list. Priority sites planned for cleanup using state funds (state equivalent of Superfund) are identified along with sites where cleanup will be paid for by potentially responsible parties. Available information varies by state.

Date of Government Version: 06/23/2014
Date Data Arrived at EDR: 06/25/2014
Date Made Active in Reports: 07/16/2014
Number of Days to Update: 21

Source: Department of Natural Resources
Telephone: 573-751-1990
Last EDR Contact: 09/29/2014
Next Scheduled EDR Contact: 12/15/2014
Data Release Frequency: Quarterly

State and tribal landfill and/or solid waste disposal site lists

SWF/LF: Solid Waste Facility List
Solid Waste Facilities/Landfill Sites. SWF/LF type records typically contain an inventory of solid waste disposal facilities or landfills in a particular state. Depending on the state, these may be active or inactive facilities or open dumps that failed to meet RCRA Subtitle D Section 4004 criteria for solid waste landfills or disposal sites.

Date of Government Version: 06/18/2014
Date Data Arrived at EDR: 06/20/2014
Date Made Active in Reports: 07/17/2014
Number of Days to Update: 27

Source: Department of Natural Resources
Telephone: 573-751-5401
Last EDR Contact: 08/15/2014
Next Scheduled EDR Contact: 12/01/2014
Data Release Frequency: Quarterly

State and tribal leaking storage tank lists

LUST: Leaking Underground Storage Tanks
Leaking Underground Storage Tank Incident Reports. LUST records contain an inventory of reported leaking underground storage tank incidents. Not all states maintain these records, and the information stored varies by state.

Date of Government Version: 06/03/2014
Date Data Arrived at EDR: 06/17/2014
Date Made Active in Reports: 07/16/2014
Number of Days to Update: 29

Source: Department of Natural Resources
Telephone: 573-751-0135
Last EDR Contact: 10/30/2014
Next Scheduled EDR Contact: 12/29/2014
Data Release Frequency: Semi-Annually

LAST: Leaking Aboveground Storage Tanks
A listing of leaking aboveground storage tanks.

Date of Government Version: 06/03/2014
Date Data Arrived at EDR: 06/17/2014
Date Made Active in Reports: 07/16/2014
Number of Days to Update: 29

Source: Department of Natural Resources
Telephone: 573-751-6822
Last EDR Contact: 10/30/2014
Next Scheduled EDR Contact: 12/29/2014
Data Release Frequency: Quarterly

INDIAN LUST R8: Leaking Underground Storage Tanks on Indian Land
LUSTs on Indian land in Colorado, Montana, North Dakota, South Dakota, Utah and Wyoming.

Date of Government Version: 08/13/2014
Date Data Arrived at EDR: 08/15/2014
Date Made Active in Reports: 08/22/2014
Number of Days to Update: 7

Source: EPA Region 8
Telephone: 303-312-6271
Last EDR Contact: 10/27/2014
Next Scheduled EDR Contact: 02/09/2015
Data Release Frequency: Quarterly

INDIAN LUST R7: Leaking Underground Storage Tanks on Indian Land
LUSTs on Indian land in Iowa, Kansas, and Nebraska

Date of Government Version: 05/22/2014
Date Data Arrived at EDR: 08/22/2014
Date Made Active in Reports: 09/18/2014
Number of Days to Update: 27

Source: EPA Region 7
Telephone: 913-551-7003
Last EDR Contact: 10/27/2014
Next Scheduled EDR Contact: 02/09/2015
Data Release Frequency: Varies

INDIAN LUST R1: Leaking Underground Storage Tanks on Indian Land
A listing of leaking underground storage tank locations on Indian Land.

Date of Government Version: 02/01/2013
Date Data Arrived at EDR: 05/01/2013
Date Made Active in Reports: 11/01/2013
Number of Days to Update: 184

Source: EPA Region 1
Telephone: 617-918-1313
Last EDR Contact: 08/01/2014
Next Scheduled EDR Contact: 11/10/2014
Data Release Frequency: Varies

INDIAN LUST R5: Leaking Underground Storage Tanks on Indian Land
Leaking underground storage tanks located on Indian Land in Michigan, Minnesota and Wisconsin.

Date of Government Version: 08/04/2014
Date Data Arrived at EDR: 08/05/2014
Date Made Active in Reports: 08/22/2014
Number of Days to Update: 17

Source: EPA, Region 5
Telephone: 312-886-7439
Last EDR Contact: 10/27/2014
Next Scheduled EDR Contact: 02/09/2015
Data Release Frequency: Varies

INDIAN LUST R6: Leaking Underground Storage Tanks on Indian Land
LUSTs on Indian land in New Mexico and Oklahoma.

Date of Government Version: 05/14/2014
Date Data Arrived at EDR: 05/15/2014
Date Made Active in Reports: 07/15/2014
Number of Days to Update: 61

Source: EPA Region 6
Telephone: 214-665-6597
Last EDR Contact: 10/27/2014
Next Scheduled EDR Contact: 02/09/2015
Data Release Frequency: Varies

INDIAN LUST R4: Leaking Underground Storage Tanks on Indian Land
LUSTs on Indian land in Florida, Mississippi and North Carolina.

Date of Government Version: 07/30/2014
Date Data Arrived at EDR: 08/12/2014
Date Made Active in Reports: 08/22/2014
Number of Days to Update: 10

Source: EPA Region 4
Telephone: 404-562-8677
Last EDR Contact: 10/27/2014
Next Scheduled EDR Contact: 02/09/2015
Data Release Frequency: Semi-Annually

INDIAN LUST R10: Leaking Underground Storage Tanks on Indian Land
LUSTs on Indian land in Alaska, Idaho, Oregon and Washington.

Date of Government Version: 05/20/2014
Date Data Arrived at EDR: 06/10/2014
Date Made Active in Reports: 08/22/2014
Number of Days to Update: 73

Source: EPA Region 10
Telephone: 206-553-2857
Last EDR Contact: 10/27/2014
Next Scheduled EDR Contact: 02/09/2015
Data Release Frequency: Quarterly

INDIAN LUST R9: Leaking Underground Storage Tanks on Indian Land
LUSTs on Indian land in Arizona, California, New Mexico and Nevada

Date of Government Version: 03/01/2013
Date Data Arrived at EDR: 03/01/2013
Date Made Active in Reports: 04/12/2013
Number of Days to Update: 42

Source: Environmental Protection Agency
Telephone: 415-972-3372
Last EDR Contact: 10/27/2014
Next Scheduled EDR Contact: 02/09/2015
Data Release Frequency: Quarterly

State and tribal registered storage tank lists

GOVERNMENT RECORDS SEARCHED / DATA CURRENCY TRACKING

UST: Petroleum Storage Tanks

Registered Underground Storage Tanks. UST's are regulated under Subtitle I of the Resource Conservation and Recovery Act (RCRA) and must be registered with the state department responsible for administering the UST program. Available information varies by state program.

Date of Government Version: 06/03/2014
Date Data Arrived at EDR: 06/17/2014
Date Made Active in Reports: 07/16/2014
Number of Days to Update: 29

Source: Department of Natural Resources
Telephone: 573-751-0135
Last EDR Contact: 10/30/2014
Next Scheduled EDR Contact: 12/29/2014
Data Release Frequency: Semi-Annually

AST: Aboveground Petroleum Storage Tanks

Registered Aboveground Storage Tanks.

Date of Government Version: 08/26/2014
Date Data Arrived at EDR: 08/27/2014
Date Made Active in Reports: 08/29/2014
Number of Days to Update: 2

Source: Department of Agriculture
Telephone: 573-751-7062
Last EDR Contact: 08/26/2014
Next Scheduled EDR Contact: 12/08/2014
Data Release Frequency: Semi-Annually

INDIAN UST R1: Underground Storage Tanks on Indian Land

The Indian Underground Storage Tank (UST) database provides information about underground storage tanks on Indian land in EPA Region 1 (Connecticut, Maine, Massachusetts, New Hampshire, Rhode Island, Vermont and ten Tribal Nations).

Date of Government Version: 02/01/2013
Date Data Arrived at EDR: 05/01/2013
Date Made Active in Reports: 01/27/2014
Number of Days to Update: 271

Source: EPA, Region 1
Telephone: 617-918-1313
Last EDR Contact: 08/01/2014
Next Scheduled EDR Contact: 11/10/2014
Data Release Frequency: Varies

INDIAN UST R4: Underground Storage Tanks on Indian Land

The Indian Underground Storage Tank (UST) database provides information about underground storage tanks on Indian land in EPA Region 4 (Alabama, Florida, Georgia, Kentucky, Mississippi, North Carolina, South Carolina, Tennessee and Tribal Nations)

Date of Government Version: 07/30/2014
Date Data Arrived at EDR: 08/12/2014
Date Made Active in Reports: 08/22/2014
Number of Days to Update: 10

Source: EPA Region 4
Telephone: 404-562-9424
Last EDR Contact: 10/27/2014
Next Scheduled EDR Contact: 02/09/2015
Data Release Frequency: Semi-Annually

INDIAN UST R5: Underground Storage Tanks on Indian Land

The Indian Underground Storage Tank (UST) database provides information about underground storage tanks on Indian land in EPA Region 5 (Michigan, Minnesota and Wisconsin and Tribal Nations).

Date of Government Version: 08/04/2014
Date Data Arrived at EDR: 08/05/2014
Date Made Active in Reports: 08/22/2014
Number of Days to Update: 17

Source: EPA Region 5
Telephone: 312-886-6136
Last EDR Contact: 10/27/2014
Next Scheduled EDR Contact: 02/09/2015
Data Release Frequency: Varies

INDIAN UST R6: Underground Storage Tanks on Indian Land

The Indian Underground Storage Tank (UST) database provides information about underground storage tanks on Indian land in EPA Region 6 (Louisiana, Arkansas, Oklahoma, New Mexico, Texas and 65 Tribes).

Date of Government Version: 07/25/2014
Date Data Arrived at EDR: 07/28/2014
Date Made Active in Reports: 08/22/2014
Number of Days to Update: 25

Source: EPA Region 6
Telephone: 214-665-7591
Last EDR Contact: 10/27/2014
Next Scheduled EDR Contact: 02/09/2015
Data Release Frequency: Semi-Annually

INDIAN UST R7: Underground Storage Tanks on Indian Land
The Indian Underground Storage Tank (UST) database provides information about underground storage tanks on Indian land in EPA Region 7 (Iowa, Kansas, Missouri, Nebraska, and 9 Tribal Nations).

Date of Government Version: 08/20/2014
Date Data Arrived at EDR: 08/22/2014
Date Made Active in Reports: 09/18/2014
Number of Days to Update: 27

Source: EPA Region 7
Telephone: 913-551-7003
Last EDR Contact: 10/27/2014
Next Scheduled EDR Contact: 02/09/2015
Data Release Frequency: Varies

INDIAN UST R10: Underground Storage Tanks on Indian Land
The Indian Underground Storage Tank (UST) database provides information about underground storage tanks on Indian land in EPA Region 10 (Alaska, Idaho, Oregon, Washington, and Tribal Nations).

Date of Government Version: 05/20/2014
Date Data Arrived at EDR: 06/10/2014
Date Made Active in Reports: 08/15/2014
Number of Days to Update: 66

Source: EPA Region 10
Telephone: 206-553-2857
Last EDR Contact: 10/27/2014
Next Scheduled EDR Contact: 02/09/2015
Data Release Frequency: Quarterly

INDIAN UST R8: Underground Storage Tanks on Indian Land
The Indian Underground Storage Tank (UST) database provides information about underground storage tanks on Indian land in EPA Region 8 (Colorado, Montana, North Dakota, South Dakota, Utah, Wyoming and 27 Tribal Nations).

Date of Government Version: 08/13/2014
Date Data Arrived at EDR: 08/15/2014
Date Made Active in Reports: 08/22/2014
Number of Days to Update: 7

Source: EPA Region 8
Telephone: 303-312-6137
Last EDR Contact: 10/27/2014
Next Scheduled EDR Contact: 02/09/2015
Data Release Frequency: Quarterly

INDIAN UST R9: Underground Storage Tanks on Indian Land
The Indian Underground Storage Tank (UST) database provides information about underground storage tanks on Indian land in EPA Region 9 (Arizona, California, Hawaii, Nevada, the Pacific Islands, and Tribal Nations).

Date of Government Version: 08/14/2014
Date Data Arrived at EDR: 08/15/2014
Date Made Active in Reports: 08/22/2014
Number of Days to Update: 7

Source: EPA Region 9
Telephone: 415-972-3368
Last EDR Contact: 10/27/2014
Next Scheduled EDR Contact: 02/09/2015
Data Release Frequency: Quarterly

FEMA UST: Underground Storage Tank Listing
A listing of all FEMA owned underground storage tanks.

Date of Government Version: 01/01/2010
Date Data Arrived at EDR: 02/16/2010
Date Made Active in Reports: 04/12/2010
Number of Days to Update: 55

Source: FEMA
Telephone: 202-646-5797
Last EDR Contact: 10/10/2014
Next Scheduled EDR Contact: 01/26/2015
Data Release Frequency: Varies

State and tribal institutional control / engineering control registries

AUL: Sites with Controls
Activity and use limitations include both engineering controls and institutional controls.

Date of Government Version: 07/21/2014
Date Data Arrived at EDR: 08/22/2014
Date Made Active in Reports: 08/28/2014
Number of Days to Update: 6

Source: Department of Natural Resources
Telephone: 573-751-3176
Last EDR Contact: 08/22/2014
Next Scheduled EDR Contact: 12/01/2014
Data Release Frequency: Varies

State and tribal voluntary cleanup sites

INDIAN VCP R1: Voluntary Cleanup Priority Listing
A listing of voluntary cleanup priority sites located on Indian Land located in Region 1.

Date of Government Version: 05/30/2014
Date Data Arrived at EDR: 07/01/2014
Date Made Active in Reports: 08/15/2014
Number of Days to Update: 45

Source: EPA, Region 1
Telephone: 617-918-1102
Last EDR Contact: 10/01/2014
Next Scheduled EDR Contact: 01/12/2015
Data Release Frequency: Varies

INDIAN VCP R7: Voluntary Cleanup Priority Lisitng
A listing of voluntary cleanup priority sites located on Indian Land located in Region 7.

Date of Government Version: 03/20/2008
Date Data Arrived at EDR: 04/22/2008
Date Made Active in Reports: 05/19/2008
Number of Days to Update: 27

Source: EPA, Region 7
Telephone: 913-551-7365
Last EDR Contact: 04/20/2009
Next Scheduled EDR Contact: 07/20/2009
Data Release Frequency: Varies

VCP: Sites Participating in the Voluntary Cleanup Program
Sites participating in the Voluntary Cleanup Program.

Date of Government Version: 07/21/2014
Date Data Arrived at EDR: 08/22/2014
Date Made Active in Reports: 08/28/2014
Number of Days to Update: 6

Source: Department of Natural Resources
Telephone: 573-526-8913
Last EDR Contact: 08/22/2014
Next Scheduled EDR Contact: 12/01/2014
Data Release Frequency: Semi-Annually

State and tribal Brownfields sites

BROWNFIELDS: Brownfields Site List
Brownfields are sites where redevelopment and reuse is hampered by known or suspected contamination with hazardous substances. While many brownfield sites are minimally contaminated, potential environmental liability can be a problem for owners, operators, prospective buyers and financial institutions. Because of the large number of these sites, their economic impact especially in heavily industrial areas is substantial.

Date of Government Version: 07/21/2014
Date Data Arrived at EDR: 08/22/2014
Date Made Active in Reports: 08/28/2014
Number of Days to Update: 6

Source: Department of Natural Resources
Telephone: 573-526-8913
Last EDR Contact: 08/22/2014
Next Scheduled EDR Contact: 12/01/2014
Data Release Frequency: Semi-Annually

ADDITIONAL ENVIRONMENTAL RECORDS

Local Brownfield lists

US BROWNFIELDS: A Listing of Brownfields Sites
Brownfields are real property, the expansion, redevelopment, or reuse of which may be complicated by the presence or potential presence of a hazardous substance, pollutant, or contaminant. Cleaning up and reinvesting in these properties takes development pressures off of undeveloped, open land, and both improves and protects the environment. Assessment, Cleanup and Redevelopment Exchange System (ACRES) stores information reported by EPA Brownfields grant recipients on brownfields properties assessed or cleaned up with grant funding as well as information on Targeted Brownfields Assessments performed by EPA Regions. A listing of ACRES Brownfield sites is obtained from Cleanups in My Community. Cleanups in My Community provides information on Brownfields properties for which information is reported back to EPA, as well as areas served by Brownfields grant programs.

Date of Government Version: 09/22/2014
Date Data Arrived at EDR: 09/23/2014
Date Made Active in Reports: 10/20/2014
Number of Days to Update: 27

Source: Environmental Protection Agency
Telephone: 202-566-2777
Last EDR Contact: 09/23/2014
Next Scheduled EDR Contact: 01/05/2015
Data Release Frequency: Semi-Annually

Local Lists of Landfill / Solid Waste Disposal Sites

ODI: Open Dump Inventory
An open dump is defined as a disposal facility that does not comply with one or more of the Part 257 or Part 258 Subtitle D Criteria.

Date of Government Version: 06/30/1985
Date Data Arrived at EDR: 08/09/2004
Date Made Active in Reports: 09/17/2004
Number of Days to Update: 39

Source: Environmental Protection Agency
Telephone: 800-424-9346
Last EDR Contact: 06/09/2004
Next Scheduled EDR Contact: N/A
Data Release Frequency: No Update Planned

DEBRIS REGION 9: Torres Martinez Reservation Illegal Dump Site Locations
A listing of illegal dump sites location on the Torres Martinez Indian Reservation located in eastern Riverside County and northern Imperial County, California.

Date of Government Version: 01/12/2009
Date Data Arrived at EDR: 05/07/2009
Date Made Active in Reports: 09/21/2009
Number of Days to Update: 137

Source: EPA, Region 9
Telephone: 415-947-4219
Last EDR Contact: 10/24/2014
Next Scheduled EDR Contact: 02/09/2015
Data Release Frequency: No Update Planned

HIST LF: Solid Waste Facility Database List
This database contains detailed information per site. It is no longer maintained by the Department of Natural Resources. For current information on solid waste facilities/landfills see the SWF/LF database.

Date of Government Version: 04/12/2005
Date Data Arrived at EDR: 07/19/2006
Date Made Active in Reports: 08/18/2006
Number of Days to Update: 30

Source: Department of Natural Resources
Telephone: 573-751-5401
Last EDR Contact: 01/12/2009
Next Scheduled EDR Contact: 04/13/2009
Data Release Frequency: No Update Planned

SWRCY: Solid Waste Recycling Facilities
A listing of recycling center locations.

Date of Government Version: 08/16/2014
Date Data Arrived at EDR: 08/19/2014
Date Made Active in Reports: 09/08/2014
Number of Days to Update: 20

Source: Department of Natural Resources
Telephone: 573-526-3944
Last EDR Contact: 09/02/2014
Next Scheduled EDR Contact: 12/15/2014
Data Release Frequency: Varies

INDIAN ODI: Report on the Status of Open Dumps on Indian Lands
Location of open dumps on Indian land.

Date of Government Version: 12/31/1998
Date Data Arrived at EDR: 12/03/2007
Date Made Active in Reports: 01/24/2008
Number of Days to Update: 52

Source: Environmental Protection Agency
Telephone: 703-308-8245
Last EDR Contact: 10/29/2014
Next Scheduled EDR Contact: 02/16/2015
Data Release Frequency: Varies

Local Lists of Hazardous waste / Contaminated Sites

US CDL: Clandestine Drug Labs
A listing of clandestine drug lab locations. The U.S. Department of Justice ("the Department") provides this web site as a public service. It contains addresses of some locations where law enforcement agencies reported they found chemicals or other items that indicated the presence of either clandestine drug laboratories or dumpsites. In most cases, the source of the entries is not the Department, and the Department has not verified the entry and does not guarantee its accuracy. Members of the public must verify the accuracy of all entries by, for example, contacting local law enforcement and local health departments.

Date of Government Version: 07/25/2014
Date Data Arrived at EDR: 09/09/2014
Date Made Active in Reports: 10/20/2014
Number of Days to Update: 41

Source: Drug Enforcement Administration
Telephone: 202-307-1000
Last EDR Contact: 09/03/2014
Next Scheduled EDR Contact: 12/15/2014
Data Release Frequency: Quarterly

DEL SHWS: Registry Sites Withdrawn or Deleted
A list of sites that were removed from the Registry or for which Registry action was suspended due to cleanup.

Date of Government Version: 06/23/2014
Date Data Arrived at EDR: 06/25/2014
Date Made Active in Reports: 07/16/2014
Number of Days to Update: 21

Source: Department of Natural Resources
Telephone: 573-522-3710
Last EDR Contact: 09/29/2014
Next Scheduled EDR Contact: 12/15/2014
Data Release Frequency: Annually

CDL: Environmental Emergency Response System
Incidents reported to the Department of Natural Resources where drug lab materials were involved.

Date of Government Version: 05/29/2014
Date Data Arrived at EDR: 06/17/2014
Date Made Active in Reports: 07/16/2014
Number of Days to Update: 29

Source: Department of Natural Resources
Telephone: 573-751-3443
Last EDR Contact: 09/17/2014
Next Scheduled EDR Contact: 12/29/2014
Data Release Frequency: Varies

US HIST CDL: National Clandestine Laboratory Register
A listing of clandestine drug lab locations. The U.S. Department of Justice ("the Department") provides this web site as a public service. It contains addresses of some locations where law enforcement agencies reported they found chemicals or other items that indicated the presence of either clandestine drug laboratories or dumpsites. In most cases, the source of the entries is not the Department, and the Department has not verified the entry and does not guarantee its accuracy. Members of the public must verify the accuracy of all entries by, for example, contacting local law enforcement and local health departments.

Date of Government Version: 07/25/2014
Date Data Arrived at EDR: 09/09/2014
Date Made Active in Reports: 10/20/2014
Number of Days to Update: 41

Source: Drug Enforcement Administration
Telephone: 202-307-1000
Last EDR Contact: 09/03/2014
Next Scheduled EDR Contact: 12/15/2014
Data Release Frequency: No Update Planned

Local Land Records

LIENS 2: CERCLA Lien Information
A Federal CERCLA ('Superfund') lien can exist by operation of law at any site or property at which EPA has spent Superfund monies. These monies are spent to investigate and address releases and threatened releases of contamination. CERCLIS provides information as to the identity of these sites and properties.

Date of Government Version: 02/18/2014
Date Data Arrived at EDR: 03/18/2014
Date Made Active in Reports: 04/24/2014
Number of Days to Update: 37

Source: Environmental Protection Agency
Telephone: 202-564-6023
Last EDR Contact: 10/27/2014
Next Scheduled EDR Contact: 02/09/2015
Data Release Frequency: Varies

Records of Emergency Release Reports

HMIRS: Hazardous Materials Information Reporting System
Hazardous Materials Incident Report System. HMIRS contains hazardous material spill incidents reported to DOT.

Date of Government Version: 06/30/2014
Date Data Arrived at EDR: 07/01/2014
Date Made Active in Reports: 09/18/2014
Number of Days to Update: 79

Source: U.S. Department of Transportation
Telephone: 202-366-4555
Last EDR Contact: 10/01/2014
Next Scheduled EDR Contact: 01/12/2015
Data Release Frequency: Annually

SPILLS: Environmental Response Tracking Database
Releases of hazardous substances reported to the department's Environmental Emergency Response (EER) section.

Date of Government Version: 05/29/2014
Date Data Arrived at EDR: 06/17/2014
Date Made Active in Reports: 07/16/2014
Number of Days to Update: 29

Source: Department of Natural Resources
Telephone: 573-526-3349
Last EDR Contact: 09/17/2014
Next Scheduled EDR Contact: 12/29/2014
Data Release Frequency: Semi-Annually

SPILLS 90: SPILLS90 data from FirstSearch

Spills 90 includes those spill and release records available exclusively from FirstSearch databases. Typically, they may include chemical, oil and/or hazardous substance spills recorded after 1990. Duplicate records that are already included in EDR incident and release records are not included in Spills 90.

Date of Government Version: 06/27/2012
Date Data Arrived at EDR: 01/03/2013
Date Made Active in Reports: 02/22/2013
Number of Days to Update: 50

Source: FirstSearch
Telephone: N/A
Last EDR Contact: 01/03/2013
Next Scheduled EDR Contact: N/A
Data Release Frequency: No Update Planned

Other Ascertainable Records

RCRA NonGen / NLR: RCRA - Non Generators

RCRAInfo is EPA's comprehensive information system, providing access to data supporting the Resource Conservation and Recovery Act (RCRA) of 1976 and the Hazardous and Solid Waste Amendments (HSWA) of 1984. The database includes selective information on sites which generate, transport, store, treat and/or dispose of hazardous waste as defined by the Resource Conservation and Recovery Act (RCRA). Non-Generators do not presently generate hazardous waste.

Date of Government Version: 06/10/2014
Date Data Arrived at EDR: 07/02/2014
Date Made Active in Reports: 09/18/2014
Number of Days to Update: 78

Source: Environmental Protection Agency
Telephone: 913-551-7003
Last EDR Contact: 10/01/2014
Next Scheduled EDR Contact: 01/12/2015
Data Release Frequency: Varies

DOT OPS: Incident and Accident Data

Department of Transporation, Office of Pipeline Safety Incident and Accident data.

Date of Government Version: 07/31/2012
Date Data Arrived at EDR: 08/07/2012
Date Made Active in Reports: 09/18/2012
Number of Days to Update: 42

Source: Department of Transporation, Office of Pipeline Safety
Telephone: 202-366-4595
Last EDR Contact: 08/06/2014
Next Scheduled EDR Contact: 11/17/2014
Data Release Frequency: Varies

DOD: Department of Defense Sites

This data set consists of federally owned or administered lands, administered by the Department of Defense, that have any area equal to or greater than 640 acres of the United States, Puerto Rico, and the U.S. Virgin Islands.

Date of Government Version: 12/31/2005
Date Data Arrived at EDR: 11/10/2006
Date Made Active in Reports: 01/11/2007
Number of Days to Update: 62

Source: USGS
Telephone: 888-275-8747
Last EDR Contact: 10/24/2014
Next Scheduled EDR Contact: 01/26/2015
Data Release Frequency: Semi-Annually

FUDS: Formerly Used Defense Sites

The listing includes locations of Formerly Used Defense Sites properties where the US Army Corps of Engineers is actively working or will take necessary cleanup actions.

Date of Government Version: 06/06/2014
Date Data Arrived at EDR: 09/10/2014
Date Made Active in Reports: 09/18/2014
Number of Days to Update: 8

Source: U.S. Army Corps of Engineers
Telephone: 202-528-4285
Last EDR Contact: 09/10/2014
Next Scheduled EDR Contact: 12/22/2014
Data Release Frequency: Varies

CONSENT: Superfund (CERCLA) Consent Decrees

Major legal settlements that establish responsibility and standards for cleanup at NPL (Superfund) sites. Released periodically by United States District Courts after settlement by parties to litigation matters.

Date of Government Version: 12/31/2013
Date Data Arrived at EDR: 01/24/2014
Date Made Active in Reports: 02/24/2014
Number of Days to Update: 31

Source: Department of Justice, Consent Decree Library
Telephone: Varies
Last EDR Contact: 09/30/2014
Next Scheduled EDR Contact: 01/12/2015
Data Release Frequency: Varies

ROD: Records Of Decision

Record of Decision. ROD documents mandate a permanent remedy at an NPL (Superfund) site containing technical and health information to aid in the cleanup.

Date of Government Version: 11/25/2013
Date Data Arrived at EDR: 12/12/2013
Date Made Active in Reports: 02/24/2014
Number of Days to Update: 74

Source: EPA
Telephone: 703-416-0223
Last EDR Contact: 09/09/2014
Next Scheduled EDR Contact: 12/22/2014
Data Release Frequency: Annually

UMTRA: Uranium Mill Tailings Sites

Uranium ore was mined by private companies for federal government use in national defense programs. When the mills shut down, large piles of the sand-like material (mill tailings) remain after uranium has been extracted from the ore. Levels of human exposure to radioactive materials from the piles are low; however, in some cases tailings were used as construction materials before the potential health hazards of the tailings were recognized.

Date of Government Version: 09/14/2010
Date Data Arrived at EDR: 10/07/2011
Date Made Active in Reports: 03/01/2012
Number of Days to Update: 146

Source: Department of Energy
Telephone: 505-845-0011
Last EDR Contact: 08/20/2014
Next Scheduled EDR Contact: 12/08/2014
Data Release Frequency: Varies

US MINES: Mines Master Index File

Contains all mine identification numbers issued for mines active or opened since 1971. The data also includes violation information.

Date of Government Version: 01/30/2014
Date Data Arrived at EDR: 03/05/2014
Date Made Active in Reports: 07/15/2014
Number of Days to Update: 132

Source: Department of Labor, Mine Safety and Health Administration
Telephone: 303-231-5959
Last EDR Contact: 09/04/2014
Next Scheduled EDR Contact: 12/15/2014
Data Release Frequency: Semi-Annually

TRIS: Toxic Chemical Release Inventory System

Toxic Release Inventory System. TRIS identifies facilities which release toxic chemicals to the air, water and land in reportable quantities under SARA Title III Section 313.

Date of Government Version: 12/31/2011
Date Data Arrived at EDR: 07/31/2013
Date Made Active in Reports: 09/13/2013
Number of Days to Update: 44

Source: EPA
Telephone: 202-566-0250
Last EDR Contact: 08/29/2014
Next Scheduled EDR Contact: 12/08/2014
Data Release Frequency: Annually

TSCA: Toxic Substances Control Act

Toxic Substances Control Act. TSCA identifies manufacturers and importers of chemical substances included on the TSCA Chemical Substance Inventory list. It includes data on the production volume of these substances by plant site.

Date of Government Version: 12/31/2006
Date Data Arrived at EDR: 09/29/2010
Date Made Active in Reports: 12/02/2010
Number of Days to Update: 64

Source: EPA
Telephone: 202-260-5521
Last EDR Contact: 09/26/2014
Next Scheduled EDR Contact: 01/05/2015
Data Release Frequency: Every 4 Years

FTTS: FIFRA/ TSCA Tracking System - FIFRA (Federal Insecticide, Fungicide, & Rodenticide Act)/TSCA (Toxic Substances Control Act)
FTTS tracks administrative cases and pesticide enforcement actions and compliance activities related to FIFRA, TSCA and EPCRA (Emergency Planning and Community Right-to-Know Act). To maintain currency, EDR contacts the Agency on a quarterly basis.

Date of Government Version: 04/09/2009
Date Data Arrived at EDR: 04/16/2009
Date Made Active in Reports: 05/11/2009
Number of Days to Update: 25

Source: EPA/Office of Prevention, Pesticides and Toxic Substances
Telephone: 202-566-1667
Last EDR Contact: 08/19/2014
Next Scheduled EDR Contact: 12/08/2014
Data Release Frequency: Quarterly

FTTS INSP: FIFRA/ TSCA Tracking System - FIFRA (Federal Insecticide, Fungicide, & Rodenticide Act)/TSCA (Toxic Substances Control Act)
A listing of FIFRA/TSCA Tracking System (FTTS) inspections and enforcements.

Date of Government Version: 04/09/2009
Date Data Arrived at EDR: 04/16/2009
Date Made Active in Reports: 05/11/2009
Number of Days to Update: 25

Source: EPA
Telephone: 202-566-1667
Last EDR Contact: 08/19/2014
Next Scheduled EDR Contact: 12/08/2014
Data Release Frequency: Quarterly

HIST FTTS: FIFRA/TSCA Tracking System Administrative Case Listing
A complete administrative case listing from the FIFRA/TSCA Tracking System (FTTS) for all ten EPA regions. The information was obtained from the National Compliance Database (NCDB). NCDB supports the implementation of FIFRA (Federal Insecticide, Fungicide, and Rodenticide Act) and TSCA (Toxic Substances Control Act). Some EPA regions are now closing out records. Because of that, and the fact that some EPA regions are not providing EPA Headquarters with updated records, it was decided to create a HIST FTTS database. It included records that may not be included in the newer FTTS database updates. This database is no longer updated.

Date of Government Version: 10/19/2006
Date Data Arrived at EDR: 03/01/2007
Date Made Active in Reports: 04/10/2007
Number of Days to Update: 40

Source: Environmental Protection Agency
Telephone: 202-564-2501
Last EDR Contact: 12/17/2007
Next Scheduled EDR Contact: 03/17/2008
Data Release Frequency: No Update Planned

HIST FTTS INSP: FIFRA/TSCA Tracking System Inspection & Enforcement Case Listing
A complete inspection and enforcement case listing from the FIFRA/TSCA Tracking System (FTTS) for all ten EPA regions. The information was obtained from the National Compliance Database (NCDB). NCDB supports the implementation of FIFRA (Federal Insecticide, Fungicide, and Rodenticide Act) and TSCA (Toxic Substances Control Act). Some EPA regions are now closing out records. Because of that, and the fact that some EPA regions are not providing EPA Headquarters with updated records, it was decided to create a HIST FTTS database. It included records that may not be included in the newer FTTS database updates. This database is no longer updated.

Date of Government Version: 10/19/2006
Date Data Arrived at EDR: 03/01/2007
Date Made Active in Reports: 04/10/2007
Number of Days to Update: 40

Source: Environmental Protection Agency
Telephone: 202-564-2501
Last EDR Contact: 12/17/2008
Next Scheduled EDR Contact: 03/17/2008
Data Release Frequency: No Update Planned

SSTS: Section 7 Tracking Systems
Section 7 of the Federal Insecticide, Fungicide and Rodenticide Act, as amended (92 Stat. 829) requires all registered pesticide-producing establishments to submit a report to the Environmental Protection Agency by March 1st each year. Each establishment must report the types and amounts of pesticides, active ingredients and devices being produced, and those having been produced and sold or distributed in the past year.

Date of Government Version: 12/31/2009
Date Data Arrived at EDR: 12/10/2010
Date Made Active in Reports: 02/25/2011
Number of Days to Update: 77

Source: EPA
Telephone: 202-564-4203
Last EDR Contact: 10/27/2014
Next Scheduled EDR Contact: 02/09/2015
Data Release Frequency: Annually

ICIS: Integrated Compliance Information System

The Integrated Compliance Information System (ICIS) supports the information needs of the national enforcement and compliance program as well as the unique needs of the National Pollutant Discharge Elimination System (NPDES) program.

Date of Government Version: 05/06/2014
Date Data Arrived at EDR: 05/16/2014
Date Made Active in Reports: 06/17/2014
Number of Days to Update: 32

Source: Environmental Protection Agency
Telephone: 202-564-5088
Last EDR Contact: 10/10/2014
Next Scheduled EDR Contact: 01/26/2015
Data Release Frequency: Quarterly

PADS: PCB Activity Database System

PCB Activity Database. PADS Identifies generators, transporters, commercial storers and/or brokers and disposers of PCB's who are required to notify the EPA of such activities.

Date of Government Version: 06/01/2013
Date Data Arrived at EDR: 07/17/2013
Date Made Active in Reports: 11/01/2013
Number of Days to Update: 107

Source: EPA
Telephone: 202-566-0500
Last EDR Contact: 10/15/2014
Next Scheduled EDR Contact: 01/26/2015
Data Release Frequency: Annually

MLTS: Material Licensing Tracking System

MLTS is maintained by the Nuclear Regulatory Commission and contains a list of approximately 8,100 sites which possess or use radioactive materials and which are subject to NRC licensing requirements. To maintain currency, EDR contacts the Agency on a quarterly basis.

Date of Government Version: 07/22/2013
Date Data Arrived at EDR: 08/02/2013
Date Made Active in Reports: 11/01/2013
Number of Days to Update: 91

Source: Nuclear Regulatory Commission
Telephone: 301-415-7169
Last EDR Contact: 09/08/2014
Next Scheduled EDR Contact: 12/22/2014
Data Release Frequency: Quarterly

RADINFO: Radiation Information Database

The Radiation Information Database (RADINFO) contains information about facilities that are regulated by U.S. Environmental Protection Agency (EPA) regulations for radiation and radioactivity.

Date of Government Version: 10/07/2014
Date Data Arrived at EDR: 10/08/2014
Date Made Active in Reports: 10/20/2014
Number of Days to Update: 12

Source: Environmental Protection Agency
Telephone: 202-343-9775
Last EDR Contact: 10/08/2014
Next Scheduled EDR Contact: 01/19/2015
Data Release Frequency: Quarterly

FINDS: Facility Index System/Facility Registry System

Facility Index System. FINDS contains both facility information and 'pointers' to other sources that contain more detail. EDR includes the following FINDS databases in this report: PCS (Permit Compliance System), AIRS (Aerometric Information Retrieval System), DOCKET (Enforcement Docket used to manage and track information on civil judicial enforcement cases for all environmental statutes), FURS (Federal Underground Injection Control), C-DOCKET (Criminal Docket System used to track criminal enforcement actions for all environmental statutes), FFIS (Federal Facilities Information System), STATE (State Environmental Laws and Statutes), and PADS (PCB Activity Data System).

Date of Government Version: 08/16/2014
Date Data Arrived at EDR: 09/10/2014
Date Made Active in Reports: 10/20/2014
Number of Days to Update: 40

Source: EPA
Telephone: (913) 551-7003
Last EDR Contact: 09/10/2014
Next Scheduled EDR Contact: 12/22/2014
Data Release Frequency: Quarterly

RAATS: RCRA Administrative Action Tracking System

RCRA Administration Action Tracking System. RAATS contains records based on enforcement actions issued under RCRA pertaining to major violators and includes administrative and civil actions brought by the EPA. For administration actions after September 30, 1995, data entry in the RAATS database was discontinued. EPA will retain a copy of the database for historical records. It was necessary to terminate RAATS because a decrease in agency resources made it impossible to continue to update the information contained in the database.

Date of Government Version: 04/17/1995
Date Data Arrived at EDR: 07/03/1995
Date Made Active in Reports: 08/07/1995
Number of Days to Update: 35

Source: EPA
Telephone: 202-564-4104
Last EDR Contact: 06/02/2008
Next Scheduled EDR Contact: 09/01/2008
Data Release Frequency: No Update Planned

RMP: Risk Management Plans

When Congress passed the Clean Air Act Amendments of 1990, it required EPA to publish regulations and guidance for chemical accident prevention at facilities using extremely hazardous substances. The Risk Management Program Rule (RMP Rule) was written to implement Section 112(r) of these amendments. The rule, which built upon existing industry codes and standards, requires companies of all sizes that use certain flammable and toxic substances to develop a Risk Management Program, which includes a(n): Hazard assessment that details the potential effects of an accidental release, an accident history of the last five years, and an evaluation of worst-case and alternative accidental releases; Prevention program that includes safety precautions and maintenance, monitoring, and employee training measures; and Emergency response program that spells out emergency health care, employee training measures and procedures for informing the public and response agencies (e.g the fire department) should an accident occur.

Date of Government Version: 04/01/2014
Date Data Arrived at EDR: 05/23/2014
Date Made Active in Reports: 07/28/2014
Number of Days to Update: 66

Source: Environmental Protection Agency
Telephone: 202-564-8600
Last EDR Contact: 10/27/2014
Next Scheduled EDR Contact: 02/09/2015
Data Release Frequency: Varies

BRS: Biennial Reporting System

The Biennial Reporting System is a national system administered by the EPA that collects data on the generation and management of hazardous waste. BRS captures detailed data from two groups: Large Quantity Generators (LQG) and Treatment, Storage, and Disposal Facilities.

Date of Government Version: 12/31/2011
Date Data Arrived at EDR: 02/26/2013
Date Made Active in Reports: 04/19/2013
Number of Days to Update: 52

Source: EPA/NTIS
Telephone: 800-424-9346
Last EDR Contact: 08/29/2014
Next Scheduled EDR Contact: 12/08/2014
Data Release Frequency: Biennially

UIC: Underground Injection Wells Database

A listing of underground injection well locations. The UIC Program is responsible for regulating the construction, operation, permitting, and closure of injection wells that place fluids underground for storage or disposal.

Date of Government Version: 01/09/2014
Date Data Arrived at EDR: 01/10/2014
Date Made Active in Reports: 01/14/2014
Number of Days to Update: 4

Source: Department of Natural Resources
Telephone: 573-368-2183
Last EDR Contact: 08/27/2014
Next Scheduled EDR Contact: 12/08/2014
Data Release Frequency: Varies

DRYCLEANERS: Drycleaners in Missouri Listing

A listing of drycleaner facilities that are potentially eligible for reimbursement of department approved cleanup costs under the Drycleaning Environmental Response Trust Fund.

Date of Government Version: 06/16/2014
Date Data Arrived at EDR: 06/16/2014
Date Made Active in Reports: 07/16/2014
Number of Days to Update: 30

Source: Department of Natural Resources
Telephone: 573-526-8913
Last EDR Contact: 09/15/2014
Next Scheduled EDR Contact: 12/29/2014
Data Release Frequency: Varies

RRC: Certified Hazardous Waste Resource Recovery Facilities

Facilities that take hazardous waste material, either from on-site or off-site, and make it re-usable.

Date of Government Version: 06/11/2014
Date Data Arrived at EDR: 06/20/2014
Date Made Active in Reports: 07/17/2014
Number of Days to Update: 27

Source: Department of Natural Resources
Telephone: 573-751-3176
Last EDR Contact: 09/15/2014
Next Scheduled EDR Contact: 12/29/2014
Data Release Frequency: Semi-Annually

NPDES: Permitted Facility Listing
A listing of permitted facilities from the Water Pollution Branch.

Date of Government Version: 07/07/2014
Date Data Arrived at EDR: 07/07/2014
Date Made Active in Reports: 07/21/2014
Number of Days to Update: 14

Source: Department of Natural Resources
Telephone: 573-751-7023
Last EDR Contact: 10/06/2014
Next Scheduled EDR Contact: 01/19/2015
Data Release Frequency: Varies

AIRS: Permit Facility Listing
A listing of Air Pollution Control Program permits.

Date of Government Version: 06/19/2014
Date Data Arrived at EDR: 06/20/2014
Date Made Active in Reports: 07/16/2014
Number of Days to Update: 26

Source: Department of Natural Resources
Telephone: 573-751-4817
Last EDR Contact: 09/15/2014
Next Scheduled EDR Contact: 12/29/2014
Data Release Frequency: Varies

INDIAN RESERV: Indian Reservations
This map layer portrays Indian administered lands of the United States that have any area equal to or greater than 640 acres.

Date of Government Version: 12/31/2005
Date Data Arrived at EDR: 12/08/2006
Date Made Active in Reports: 01/11/2007
Number of Days to Update: 34

Source: USGS
Telephone: 202-208-3710
Last EDR Contact: 10/24/2014
Next Scheduled EDR Contact: 01/26/2015
Data Release Frequency: Semi-Annually

SCRD DRYCLEANERS: State Coalition for Remediation of Drycleaners Listing
The State Coalition for Remediation of Drycleaners was established in 1998, with support from the U.S. EPA Office of Superfund Remediation and Technology Innovation. It is comprised of representatives of states with established drycleaner remediation programs. Currently the member states are Alabama, Connecticut, Florida, Illinois, Kansas, Minnesota, Missouri, North Carolina, Oregon, South Carolina, Tennessee, Texas, and Wisconsin.

Date of Government Version: 03/07/2011
Date Data Arrived at EDR: 03/09/2011
Date Made Active in Reports: 05/02/2011
Number of Days to Update: 54

Source: Environmental Protection Agency
Telephone: 615-532-8599
Last EDR Contact: 10/20/2014
Next Scheduled EDR Contact: 02/02/2015
Data Release Frequency: Varies

EPA WATCH LIST: EPA WATCH LIST
EPA maintains a "Watch List" to facilitate dialogue between EPA, state and local environmental agencies on enforcement matters relating to facilities with alleged violations identified as either significant or high priority. Being on the Watch List does not mean that the facility has actually violated the law only that an investigation by EPA or a state or local environmental agency has led those organizations to allege that an unproven violation has in fact occurred. Being on the Watch List does not represent a higher level of concern regarding the alleged violations that were detected, but instead indicates cases requiring additional dialogue between EPA, state and local agencies - primarily because of the length of time the alleged violation has gone unaddressed or unresolved.

Date of Government Version: 08/30/2013
Date Data Arrived at EDR: 03/21/2014
Date Made Active in Reports: 06/17/2014
Number of Days to Update: 88

Source: Environmental Protection Agency
Telephone: 617-520-3000
Last EDR Contact: 08/15/2014
Next Scheduled EDR Contact: 11/24/2014
Data Release Frequency: Quarterly

FEDLAND: Federal and Indian Lands
Federally and Indian administrated lands of the United States. Lands included are administrated by: Army Corps of Engineers, Bureau of Reclamation, National Wild and Scenic River, National Wildlife Refuge, Public Domain Land, Wilderness, Wilderness Study Area, Wildlife Management Area, Bureau of Indian Affairs, Bureau of Land Management, Department of Justice, Forest Service, Fish and Wildlife Service, National Park Service.

Date of Government Version: 12/31/2005
Date Data Arrived at EDR: 02/06/2006
Date Made Active in Reports: 01/11/2007
Number of Days to Update: 339

Source: U.S. Geological Survey
Telephone: 888-275-8747
Last EDR Contact: 10/24/2014
Next Scheduled EDR Contact: 01/26/2015
Data Release Frequency: N/A

LEAD SMELTER 2: Lead Smelter Sites

A list of several hundred sites in the U.S. where secondary lead smelting was done from 1931and 1964. These sites may pose a threat to public health through ingestion or inhalation of contaminated soil or dust

Date of Government Version: 04/05/2001
Date Data Arrived at EDR: 10/27/2010
Date Made Active in Reports: 12/02/2010
Number of Days to Update: 36

Source: American Journal of Public Health
Telephone: 703-305-6451
Last EDR Contact: 12/02/2009
Next Scheduled EDR Contact: N/A
Data Release Frequency: No Update Planned

LEAD SMELTER 1: Lead Smelter Sites

A listing of former lead smelter site locations.

Date of Government Version: 06/04/2014
Date Data Arrived at EDR: 06/12/2014
Date Made Active in Reports: 07/28/2014
Number of Days to Update: 46

Source: Environmental Protection Agency
Telephone: 703-603-8787
Last EDR Contact: 10/06/2014
Next Scheduled EDR Contact: 01/19/2015
Data Release Frequency: Varies

PRP: Potentially Responsible Parties

A listing of verified Potentially Responsible Parties

Date of Government Version: 10/25/2013
Date Data Arrived at EDR: 10/17/2014
Date Made Active in Reports: 10/20/2014
Number of Days to Update: 3

Source: EPA
Telephone: 202-564-6023
Last EDR Contact: 09/30/2014
Next Scheduled EDR Contact: 01/12/2015
Data Release Frequency: Quarterly

SMARS: Site Management and Reporting System

SMARS currently houses information for Superfund, Federal Facility, Brownfields Voluntary Cleanup Program and Missouri?s other state response programs.

Date of Government Version: 07/21/2014
Date Data Arrived at EDR: 08/07/2014
Date Made Active in Reports: 08/29/2014
Number of Days to Update: 22

Source: Department of Natural Resources
Telephone: 573-751-3043
Last EDR Contact: 08/05/2014
Next Scheduled EDR Contact: 11/17/2014
Data Release Frequency: Varies

2020 COR ACTION: 2020 Corrective Action Program List

The EPA has set ambitious goals for the RCRA Corrective Action program by creating the 2020 Corrective Action Universe. This RCRA cleanup baseline includes facilities expected to need corrective action. The 2020 universe contains a wide variety of sites. Some properties are heavily contaminated while others were contaminated but have since been cleaned up. Still others have not been fully investigated yet, and may require little or no remediation. Inclusion in the 2020 Universe does not necessarily imply failure on the part of a facility to meet its RCRA obligations.

Date of Government Version: 11/11/2011
Date Data Arrived at EDR: 05/18/2012
Date Made Active in Reports: 05/25/2012
Number of Days to Update: 7

Source: Environmental Protection Agency
Telephone: 703-308-4044
Last EDR Contact: 08/15/2014
Next Scheduled EDR Contact: 11/24/2014
Data Release Frequency: Varies

PCB TRANSFORMER: PCB Transformer Registration Database

The database of PCB transformer registrations that includes all PCB registration submittals.

Date of Government Version: 02/01/2011
Date Data Arrived at EDR: 10/19/2011
Date Made Active in Reports: 01/10/2012
Number of Days to Update: 83

Source: Environmental Protection Agency
Telephone: 202-566-0517
Last EDR Contact: 08/01/2014
Next Scheduled EDR Contact: 11/10/2014
Data Release Frequency: Varies

COAL ASH: Coal Ash Disposal Sites
A listing of power plants with coal ash ponds.

Date of Government Version: 07/08/2014
Date Data Arrived at EDR: 07/10/2014
Date Made Active in Reports: 08/05/2014
Number of Days to Update: 26

Source: Department of Natural Resources
Telephone: 573-526-1825
Last EDR Contact: 10/06/2014
Next Scheduled EDR Contact: 01/19/2015
Data Release Frequency: Varies

US FIN ASSUR: Financial Assurance Information
All owners and operators of facilities that treat, store, or dispose of hazardous waste are required to provide proof that they will have sufficient funds to pay for the clean up, closure, and post-closure care of their facilities.

Date of Government Version: 09/04/2014
Date Data Arrived at EDR: 09/04/2014
Date Made Active in Reports: 10/20/2014
Number of Days to Update: 46

Source: Environmental Protection Agency
Telephone: 202-566-1917
Last EDR Contact: 08/14/2014
Next Scheduled EDR Contact: 12/01/2014
Data Release Frequency: Quarterly

Financial Assurance 1: Financial Assurance Information Listing
Financial Assurance information.

Date of Government Version: 06/09/2014
Date Data Arrived at EDR: 06/13/2014
Date Made Active in Reports: 07/14/2014
Number of Days to Update: 31

Source: Department of Natural Resources
Telephone: 573-751-3553
Last EDR Contact: 09/08/2014
Next Scheduled EDR Contact: 12/22/2014
Data Release Frequency: Varies

COAL ASH DOE: Sleam-Electric Plan Operation Data
A listing of power plants that store ash in surface ponds.

Date of Government Version: 12/31/2005
Date Data Arrived at EDR: 08/07/2009
Date Made Active in Reports: 10/22/2009
Number of Days to Update: 76

Source: Department of Energy
Telephone: 202-586-8719
Last EDR Contact: 10/17/2014
Next Scheduled EDR Contact: 01/26/2015
Data Release Frequency: Varies

COAL ASH EPA: Coal Combustion Residues Surface Impoundments List
A listing of coal combustion residues surface impoundments with high hazard potential ratings.

Date of Government Version: 07/01/2014
Date Data Arrived at EDR: 09/10/2014
Date Made Active in Reports: 10/20/2014
Number of Days to Update: 40

Source: Environmental Protection Agency
Telephone: N/A
Last EDR Contact: 09/10/2014
Next Scheduled EDR Contact: 12/22/2014
Data Release Frequency: Varies

US AIRS MINOR: Air Facility System Data
A listing of minor source facilities.

Date of Government Version: 10/23/2013
Date Data Arrived at EDR: 11/06/2013
Date Made Active in Reports: 12/06/2013
Number of Days to Update: 30

Source: EPA
Telephone: 202-564-2496
Last EDR Contact: 09/29/2014
Next Scheduled EDR Contact: 01/12/2015
Data Release Frequency: Annually

US AIRS (AFS): Aerometric Information Retrieval System Facility Subsystem (AFS)

The database is a sub-system of Aerometric Information Retrieval System (AIRS). AFS contains compliance data on air pollution point sources regulated by the U.S. EPA and/or state and local air regulatory agencies. This information comes from source reports by various stationary sources of air pollution, such as electric power plants, steel mills, factories, and universities, and provides information about the air pollutants they produce. Action, air program, air program pollutant, and general level plant data. It is used to track emissions and compliance data from industrial plants.

Date of Government Version: 10/23/2013
Date Data Arrived at EDR: 11/06/2013
Date Made Active in Reports: 12/06/2013
Number of Days to Update: 30

Source: EPA
Telephone: 202-564-2496
Last EDR Contact: 09/29/2014
Next Scheduled EDR Contact: 01/12/2015
Data Release Frequency: Annually

MINES: Industrial Mineral Mines Database

This data set contains names, locations and additional data for active Industrial Mineral Mines permitted with the Missouri Department of Natural Resources, Division of Environmental Quality, Land Reclamation Program. Industrial Mineral Mines permitted are rock quarries, clay pits, sand and gravel pits, or in-stream sand and gravel operations.

Date of Government Version: 10/24/2008
Date Data Arrived at EDR: 12/17/2012
Date Made Active in Reports: 12/21/2012
Number of Days to Update: 4

Source: Department of Natural Resources
Telephone: 573-751-4041
Last EDR Contact: 10/23/2014
Next Scheduled EDR Contact: 02/02/2015
Data Release Frequency: Varies

Financial Assurance 2: Financial Assurance Information Listing

Financial assurance information for solid waste facilities. Financial assurance is intended to ensure that resources are available to pay for the cost of closure, post-closure care, and corrective measures if the owner or operator of a regulated facility is unable or unwilling to pay

Date of Government Version: 06/10/2014
Date Data Arrived at EDR: 06/12/2014
Date Made Active in Reports: 07/14/2014
Number of Days to Update: 32

Source: Department of Natural Resources
Telephone: 573-751-5401
Last EDR Contact: 09/10/2014
Next Scheduled EDR Contact: 12/22/2014
Data Release Frequency: Varies

EDR HIGH RISK HISTORICAL RECORDS

EDR Exclusive Records

EDR MGP: EDR Proprietary Manufactured Gas Plants

The EDR Proprietary Manufactured Gas Plant Database includes records of coal gas plants (manufactured gas plants) compiled by EDR's researchers. Manufactured gas sites were used in the United States from the 1800's to 1950's to produce a gas that could be distributed and used as fuel. These plants used whale oil, rosin, coal, or a mixture of coal, oil, and water that also produced a significant amount of waste. Many of the byproducts of the gas production, such as coal tar (oily waste containing volatile and non-volatile chemicals), sludges, oils and other compounds are potentially hazardous to human health and the environment. The byproduct from this process was frequently disposed of directly at the plant site and can remain or spread slowly, serving as a continuous source of soil and groundwater contamination.

Date of Government Version: N/A
Date Data Arrived at EDR: N/A
Date Made Active in Reports: N/A
Number of Days to Update: N/A

Source: EDR, Inc.
Telephone: N/A
Last EDR Contact: N/A
Next Scheduled EDR Contact: N/A
Data Release Frequency: No Update Planned

EDR US Hist Auto Stat: EDR Exclusive Historic Gas Stations

EDR has searched selected national collections of business directories and has collected listings of potential gas station/filling station/service station sites that were available to EDR researchers. EDR's review was limited to those categories of sources that might, in EDR's opinion, include gas station/filling station/service station establishments. The categories reviewed included, but were not limited to gas, gas station, gasoline station, filling station, auto, automobile repair, auto service station, service station, etc. This database falls within a category of information EDR classifies as "High Risk Historical Records", or HRHR. EDR's HRHR effort presents unique and sometimes proprietary data about past sites and operations that typically create environmental concerns, but may not show up in current government records searches.

Date of Government Version: N/A
Date Data Arrived at EDR: N/A
Date Made Active in Reports: N/A
Number of Days to Update: N/A

Source: EDR, Inc.
Telephone: N/A
Last EDR Contact: N/A
Next Scheduled EDR Contact: N/A
Data Release Frequency: Varies

EDR US Hist Cleaners: EDR Exclusive Historic Dry Cleaners

EDR has searched selected national collections of business directories and has collected listings of potential dry cleaner sites that were available to EDR researchers. EDR's review was limited to those categories of sources that might, in EDR's opinion, include dry cleaning establishments. The categories reviewed included, but were not limited to dry cleaners, cleaners, laundry, laundromat, cleaning/laundry, wash & dry etc. This database falls within a category of information EDR classifies as "High Risk Historical Records", or HRHR. EDR's HRHR effort presents unique and sometimes proprietary data about past sites and operations that typically create environmental concerns, but may not show up in current government records searches.

Date of Government Version: N/A
Date Data Arrived at EDR: N/A
Date Made Active in Reports: N/A
Number of Days to Update: N/A

Source: EDR, Inc.
Telephone: N/A
Last EDR Contact: N/A
Next Scheduled EDR Contact: N/A
Data Release Frequency: Varies

EDR RECOVERED GOVERNMENT ARCHIVES

Exclusive Recovered Govt. Archives

RGA HWS: Recovered Government Archive State Hazardous Waste Facilities List

The EDR Recovered Government Archive State Hazardous Waste database provides a list of SHWS incidents derived from historical databases and includes many records that no longer appear in current government lists. Compiled from Records formerly available from the Department of Natural Resources in Missouri.

Date of Government Version: N/A
Date Data Arrived at EDR: 07/01/2013
Date Made Active in Reports: 01/03/2014
Number of Days to Update: 186

Source: Department of Natural Resources
Telephone: N/A
Last EDR Contact: 06/01/2012
Next Scheduled EDR Contact: N/A
Data Release Frequency: Varies

RGA LUST: Recovered Government Archive Leaking Underground Storage Tank

The EDR Recovered Government Archive Leaking Underground Storage Tank database provides a list of LUST incidents derived from historical databases and includes many records that no longer appear in current government lists. Compiled from Records formerly available from the Department of Natural Resources in Missouri.

Date of Government Version: N/A
Date Data Arrived at EDR: 07/01/2013
Date Made Active in Reports: 01/03/2014
Number of Days to Update: 186

Source: Department of Natural Resources
Telephone: N/A
Last EDR Contact: 06/01/2012
Next Scheduled EDR Contact: N/A
Data Release Frequency: Varies

RGA LF: Recovered Government Archive Solid Waste Facilities List

The EDR Recovered Government Archive Landfill database provides a list of landfills derived from historical databases and includes many records that no longer appear in current government lists. Compiled from Records formerly available from the Department of Natural Resources in Missouri.

Date of Government Version: N/A
Date Data Arrived at EDR: 07/01/2013
Date Made Active in Reports: 01/15/2014
Number of Days to Update: 198

Source: Department of Natural Resources
Telephone: N/A
Last EDR Contact: 06/01/2012
Next Scheduled EDR Contact: N/A
Data Release Frequency: Varies

OTHER DATABASE(S)

Depending on the geographic area covered by this report, the data provided in these specialty databases may or may not be complete. For example, the existence of wetlands information data in a specific report does not mean that all wetlands in the area covered by the report are included. Moreover, the absence of any reported wetlands information does not necessarily mean that wetlands do not exist in the area covered by the report.

CT MANIFEST: Hazardous Waste Manifest Data
Facility and manifest data. Manifest is a document that lists and tracks hazardous waste from the generator through transporters to a tsd facility.

Date of Government Version: 07/30/2013
Date Data Arrived at EDR: 08/19/2013
Date Made Active in Reports: 10/03/2013
Number of Days to Update: 45

Source: Department of Energy & Environmental Protection
Telephone: 860-424-3375
Last EDR Contact: 08/19/2014
Next Scheduled EDR Contact: 12/01/2014
Data Release Frequency: No Update Planned

NY MANIFEST: Facility and Manifest Data
Manifest is a document that lists and tracks hazardous waste from the generator through transporters to a TSD facility.

Date of Government Version: 08/01/2014
Date Data Arrived at EDR: 08/07/2014
Date Made Active in Reports: 10/17/2014
Number of Days to Update: 71

Source: Department of Environmental Conservation
Telephone: 518-402-8651
Last EDR Contact: 08/07/2014
Next Scheduled EDR Contact: 11/17/2014
Data Release Frequency: Annually

PA MANIFEST: Manifest Information
Hazardous waste manifest information.

Date of Government Version: 12/31/2013
Date Data Arrived at EDR: 07/21/2014
Date Made Active in Reports: 08/25/2014
Number of Days to Update: 35

Source: Department of Environmental Protection
Telephone: 717-783-8990
Last EDR Contact: 10/20/2014
Next Scheduled EDR Contact: 02/02/2015
Data Release Frequency: Annually

RI MANIFEST: Manifest information
Hazardous waste manifest information

Date of Government Version: 12/31/2013
Date Data Arrived at EDR: 07/15/2014
Date Made Active in Reports: 08/13/2014
Number of Days to Update: 29

Source: Department of Environmental Management
Telephone: 401-222-2797
Last EDR Contact: 08/26/2014
Next Scheduled EDR Contact: 12/08/2014
Data Release Frequency: Annually

WI MANIFEST: Manifest Information
Hazardous waste manifest information.

Date of Government Version: 12/31/2013
Date Data Arrived at EDR: 06/20/2014
Date Made Active in Reports: 08/07/2014
Number of Days to Update: 48

Source: Department of Natural Resources
Telephone: N/A
Last EDR Contact: 09/15/2014
Next Scheduled EDR Contact: 12/29/2014
Data Release Frequency: Annually

Oil/Gas Pipelines: This data was obtained by EDR from the USGS in 1994. It is referred to by USGS as GeoData Digital Line Graphs from 1:100,000-Scale Maps. It was extracted from the transportation category including some oil, but primarily gas pipelines.

Sensitive Receptors: There are individuals deemed sensitive receptors due to their fragile immune systems and special sensitivity to environmental discharges. These sensitive receptors typically include the elderly, the sick, and children. While the location of all sensitive receptors cannot be determined, EDR indicates those buildings and facilities - schools, daycares, hospitals, medical centers, and nursing homes - where individuals who are sensitive receptors are likely to be located.

AHA Hospitals:
Source: American Hospital Association, Inc.
Telephone: 312-280-5991
The database includes a listing of hospitals based on the American Hospital Association's annual survey of hospitals.

Medical Centers: Provider of Services Listing
Source: Centers for Medicare & Medicaid Services
Telephone: 410-786-3000
A listing of hospitals with Medicare provider number, produced by Centers of Medicare & Medicaid Services, a federal agency within the U.S. Department of Health and Human Services.

Nursing Homes
Source: National Institutes of Health
Telephone: 301-594-6248
Information on Medicare and Medicaid certified nursing homes in the United States.

Public Schools
Source: National Center for Education Statistics
Telephone: 202-502-7300
The National Center for Education Statistics' primary database on elementary and secondary public education in the United States. It is a comprehensive, annual, national statistical database of all public elementary and secondary schools and school districts, which contains data that are comparable across all states.

Private Schools
Source: National Center for Education Statistics
Telephone: 202-502-7300
The National Center for Education Statistics' primary database on private school locations in the United States.

Daycare Centers: Licensed Child Care Facilities
Source: Department of Health & Senior Services
Telephone: 573-751-2450

Flood Zone Data: This data, available in select counties across the country, was obtained by EDR in 2003 & 2011 from the Federal Emergency Management Agency (FEMA). Data depicts 100-year and 500-year flood zones as defined by FEMA.

NWI: National Wetlands Inventory. This data, available in select counties across the country, was obtained by EDR in 2002, 2005 and 2010 from the U.S. Fish and Wildlife Service.

Scanned Digital USGS 7.5' Topographic Map (DRG)
Source: United States Geologic Survey
A digital raster graphic (DRG) is a scanned image of a U.S. Geological Survey topographic map. The map images are made by scanning published paper maps on high-resolution scanners. The raster image is georeferenced and fit to the Universal Transverse Mercator (UTM) projection.

STREET AND ADDRESS INFORMATION

© 2010 Tele Atlas North America, Inc. All rights reserved. This material is proprietary and the subject of copyright protection and other intellectual property rights owned by or licensed to Tele Atlas North America, Inc. The use of this material is subject to the terms of a license agreement. You will be held liable for any unauthorized copying or disclosure of this material.

GEOCHECK ®- PHYSICAL SETTING SOURCE ADDENDUM

TARGET PROPERTY ADDRESS

A-MRAZEK MOVING AND STORAGE
545 LEFFINGWELL AVENUE
SAINT LOUIS, MO 63122

TARGET PROPERTY COORDINATES

Latitude (North):	38.5722 - 38˚ 34' 19.92''
Longitude (West):	90.3987 - 90˚ 23' 55.32''
Universal Tranverse Mercator:	Zone 15
UTM X (Meters):	726624.4
UTM Y (Meters):	4272306.5
Elevation:	603 ft. above sea level

USGS TOPOGRAPHIC MAP

Target Property Map:	38090-E4 KIRKWOOD, MO
Most Recent Revision:	1993

EDR's GeoCheck Physical Setting Source Addendum is provided to assist the environmental professional in forming an opinion about the impact of potential contaminant migration.

Assessment of the impact of contaminant migration generally has two principal investigative components:

1. Groundwater flow direction, and
2. Groundwater flow velocity.

Groundwater flow direction may be impacted by surface topography, hydrology, hydrogeology, characteristics of the soil, and nearby wells. Groundwater flow velocity is generally impacted by the nature of the geologic strata.

GEOCHECK® - PHYSICAL SETTING SOURCE SUMMARY

GROUNDWATER FLOW DIRECTION INFORMATION

Groundwater flow direction for a particular site is best determined by a qualified environmental professional using site-specific well data. If such data is not reasonably ascertainable, it may be necessary to rely on other sources of information, such as surface topographic information, hydrologic information, hydrogeologic data collected on nearby properties, and regional groundwater flow information (from deep aquifers).

TOPOGRAPHIC INFORMATION

Surface topography may be indicative of the direction of surficial groundwater flow. This information can be used to assist the environmental professional in forming an opinion about the impact of nearby contaminated properties or, should contamination exist on the target property, what downgradient sites might be impacted.

TARGET PROPERTY TOPOGRAPHY

General Topographic Gradient: General ENE

SURROUNDING TOPOGRAPHY: ELEVATION PROFILES

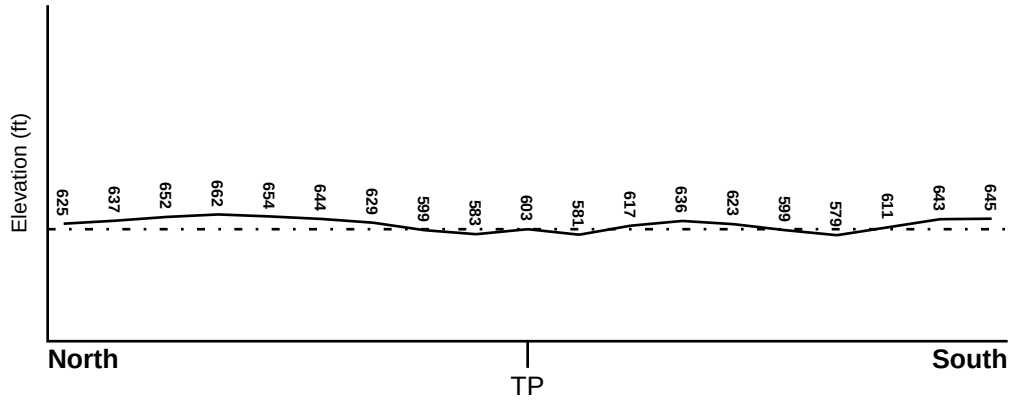

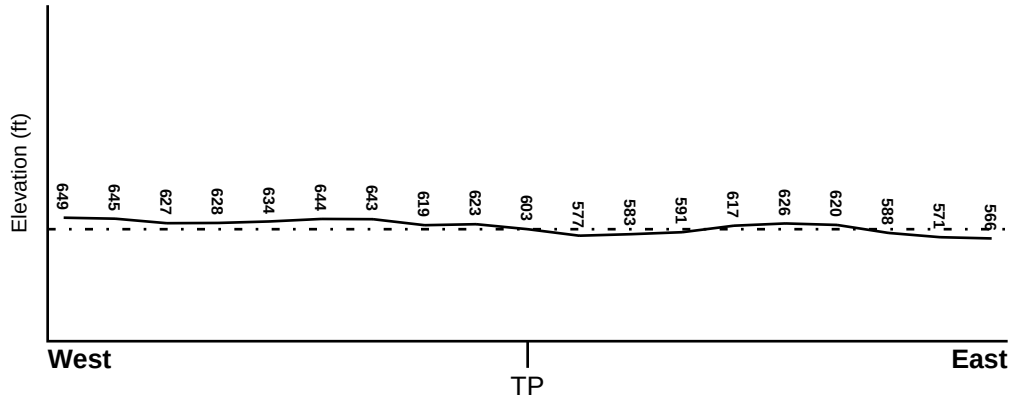

Target Property Elevation: 603 ft.

0 1/2 1 Miles

Source: Topography has been determined from the USGS 7.5' Digital Elevation Model and should be evaluated on a relative (not an absolute) basis. Relative elevation information between sites of close proximity should be field verified.

GEOCHECK® - PHYSICAL SETTING SOURCE SUMMARY

HYDROLOGIC INFORMATION

Surface water can act as a hydrologic barrier to groundwater flow. Such hydrologic information can be used to assist the environmental professional in forming an opinion about the impact of nearby contaminated properties or, should contamination exist on the target property, what downgradient sites might be impacted.

Refer to the Physical Setting Source Map following this summary for hydrologic information (major waterways and bodies of water).

FEMA FLOOD ZONE

Target Property County	FEMA Flood Electronic Data
ST LOUIS, MO	YES - refer to the Overview Map and Detail Map

Flood Plain Panel at Target Property:	29189C0284H - FEMA Q3 Flood data
Additional Panels in search area:	29189C0283H - FEMA Q3 Flood data 29189C0291H - FEMA Q3 Flood data 29189C0292H - FEMA Q3 Flood data

NATIONAL WETLAND INVENTORY

NWI Quad at Target Property	NWI Electronic Data Coverage
KIRKWOOD	YES - refer to the Overview Map and Detail Map

HYDROGEOLOGIC INFORMATION

Hydrogeologic information obtained by installation of wells on a specific site can often be an indicator of groundwater flow direction in the immediate area. Such hydrogeologic information can be used to assist the environmental professional in forming an opinion about the impact of nearby contaminated properties or, should contamination exist on the target property, what downgradient sites might be impacted.

AQUIFLOW®

Search Radius: 1.000 Mile.

EDR has developed the AQUIFLOW Information System to provide data on the general direction of groundwater flow at specific points. EDR has reviewed reports submitted by environmental professionals to regulatory authorities at select sites and has extracted the date of the report, groundwater flow direction as determined hydrogeologically, and the depth to water table.

MAP ID	LOCATION FROM TP	GENERAL DIRECTION GROUNDWATER FLOW
Not Reported		

GEOCHECK® - PHYSICAL SETTING SOURCE SUMMARY

GROUNDWATER FLOW VELOCITY INFORMATION

Groundwater flow velocity information for a particular site is best determined by a qualified environmental professional using site specific geologic and soil strata data. If such data are not reasonably ascertainable, it may be necessary to rely on other sources of information, including geologic age identification, rock stratigraphic unit and soil characteristics data collected on nearby properties and regional soil information. In general, contaminant plumes move more quickly through sandy-gravelly types of soils than silty-clayey types of soils.

GEOLOGIC INFORMATION IN GENERAL AREA OF TARGET PROPERTY

Geologic information can be used by the environmental professional in forming an opinion about the relative speed at which contaminant migration may be occurring.

ROCK STRATIGRAPHIC UNIT

Era:	Paleozoic
System:	Mississippian
Series:	Meramecian Series
Code:	M2 *(decoded above as Era, System & Series)*

GEOLOGIC AGE IDENTIFICATION

Category: Stratified Sequence

Geologic Age and Rock Stratigraphic Unit Source: P.G. Schruben, R.E. Arndt and W.J. Bawiec, Geology of the Conterminous U.S. at 1:2,500,000 Scale - a digital representation of the 1974 P.B. King and H.M. Beikman Map, USGS Digital Data Series DDS - 11 (1994).

SSURGO SOIL MAP - 4122078.2s

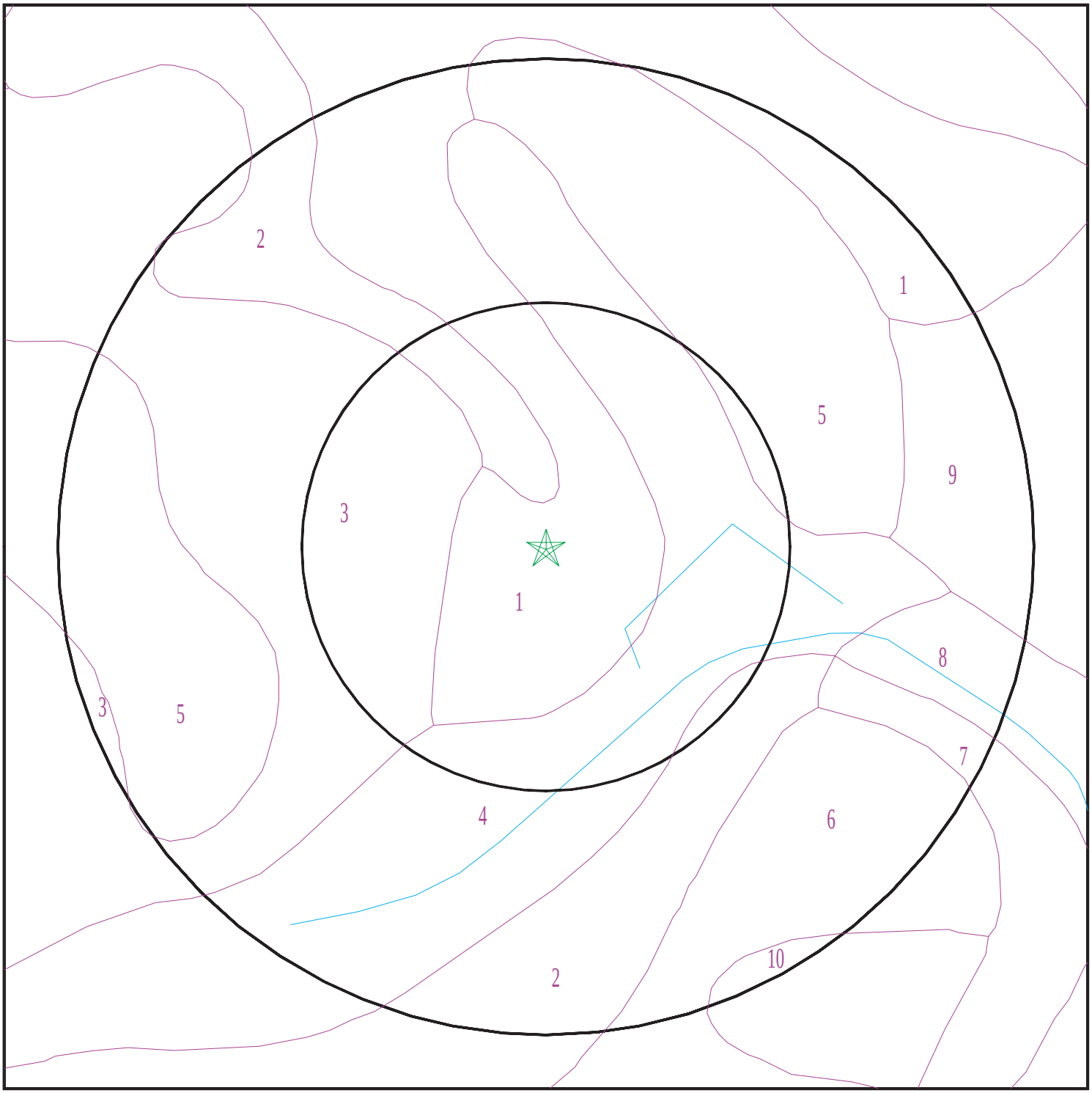

Target Property
SSURGO Soil
Water

0 1/16 1/8 1/4 Miles

N

SITE NAME: A-Mrazek Moving and Storage ADDRESS: 545 Leffingwell Avenue Saint Louis MO 63122 LAT/LONG: 38.5722 / 90.3987	CLIENT: Geotechnology CONTACT: Stephanie Kline INQUIRY #: 4122078.2s DATE: October 31, 2014 10:44 am

Copyright © 2014 EDR, Inc. © 2010 Tele Atlas Rel. 07/2009.

GEOCHECK® - PHYSICAL SETTING SOURCE SUMMARY

DOMINANT SOIL COMPOSITION IN GENERAL AREA OF TARGET PROPERTY

The U.S. Department of Agriculture's (USDA) Soil Conservation Service (SCS) leads the National Cooperative Soil Survey (NCSS) and is responsible for collecting, storing, maintaining and distributing soil survey information for privately owned lands in the United States. A soil map in a soil survey is a representation of soil patterns in a landscape. The following information is based on Soil Conservation Service SSURGO data.

Soil Map ID: 1

Soil Component Name: Urban land

Soil Surface Texture:
Hydrologic Group: Not reported

Soil Drainage Class:
Hydric Status: Not hydric

Corrosion Potential - Uncoated Steel: Not Reported

Depth to Bedrock Min: > 0 inches

Depth to Watertable Min: > 0 inches

No Layer Information available.

Soil Map ID: 2

Soil Component Name: Urban land

Soil Surface Texture:
Hydrologic Group: Not reported

Soil Drainage Class:
Hydric Status: Not hydric

Corrosion Potential - Uncoated Steel: Not Reported

Depth to Bedrock Min: > 0 inches

Depth to Watertable Min: > 0 inches

No Layer Information available.

Soil Map ID: 3

Soil Component Name: Winfield

Soil Surface Texture: silt loam

Hydrologic Group: Class B - Moderate infiltration rates. Deep and moderately deep, moderately well and well drained soils with moderately coarse textures.

Soil Drainage Class: Moderately well drained

Hydric Status: Not hydric

Corrosion Potential - Uncoated Steel: Moderate

Depth to Bedrock Min: > 0 inches

Depth to Watertable Min: > 99 inches

Soil Layer Information							
	Boundary			Classification		Saturated hydraulic conductivity micro m/sec	Soil Reaction (pH)
Layer	Upper	Lower	Soil Texture Class	AASHTO Group	Unified Soil		
1	0 inches	9 inches	silt loam	Not reported	Not reported	Max: 14 Min: 4	Max: 7.3 Min: 5.6
2	9 inches	59 inches	silty clay loam	Not reported	Not reported	Max: 14 Min: 4	Max: 7.3 Min: 4.5
3	59 inches	72 inches	silt loam	Not reported	Not reported	Max: 14 Min: 4	Max: 7.3 Min: 5.1

Soil Map ID: 4

Soil Component Name: Fishpot

Soil Surface Texture: silt loam

Hydrologic Group: Class C - Slow infiltration rates. Soils with layers impeding downward movement of water, or soils with moderately fine or fine textures.

Soil Drainage Class: Somewhat poorly drained

Hydric Status: Not hydric

Corrosion Potential - Uncoated Steel: Moderate

Depth to Bedrock Min: > 0 inches

Depth to Watertable Min: > 107 inches

Soil Layer Information							
	Boundary			Classification		Saturated hydraulic conductivity micro m/sec	Soil Reaction (pH)
Layer	Upper	Lower	Soil Texture Class	AASHTO Group	Unified Soil		
1	0 inches	46 inches	silt loam	Not reported	Not reported	Max: 4 Min: 1.4	Max: 7.3 Min: 5.6
2	46 inches	59 inches	silt loam	Not reported	Not reported	Max: 4 Min: 1.4	Max: 7.3 Min: 5.6

Soil Map ID: 5

Soil Component Name: Winfield

Soil Surface Texture: silt loam

Hydrologic Group: Class B - Moderate infiltration rates. Deep and moderately deep, moderately well and well drained soils with moderately coarse textures.

Soil Drainage Class: Moderately well drained

Hydric Status: Not hydric

Corrosion Potential - Uncoated Steel: Moderate

Depth to Bedrock Min: > 0 inches

Depth to Watertable Min: > 99 inches

Soil Layer Information							
	Boundary			Classification		Saturated hydraulic conductivity micro m/sec	Soil Reaction (pH)
Layer	Upper	Lower	Soil Texture Class	AASHTO Group	Unified Soil		
1	0 inches	11 inches	silt loam	Not reported	Not reported	Max: 14 Min: 4	Max: 7.3 Min: 5.6
2	11 inches	44 inches	silty clay loam	Not reported	Not reported	Max: 14 Min: 4	Max: 7.3 Min: 4.5
3	44 inches	59 inches	silt loam	Not reported	Not reported	Max: 14 Min: 4	Max: 7.3 Min: 5.1

Soil Map ID: 6

Soil Component Name: Winfield

Soil Surface Texture: silt loam

Hydrologic Group: Class B - Moderate infiltration rates. Deep and moderately deep, moderately well and well drained soils with moderately coarse textures.

Soil Drainage Class: Moderately well drained

Hydric Status: Not hydric

Corrosion Potential - Uncoated Steel: Moderate

Depth to Bedrock Min: > 0 inches

Depth to Watertable Min: > 99 inches

Soil Layer Information							
	Boundary			Classification		Saturated hydraulic conductivity micro m/sec	Soil Reaction (pH)
Layer	Upper	Lower	Soil Texture Class	AASHTO Group	Unified Soil		
1	0 inches	9 inches	silt loam	Not reported	Not reported	Max: 14 Min: 4	Max: 7.3 Min: 5.6
2	9 inches	16 inches	silt loam	Not reported	Not reported	Max: 14 Min: 4	Max: 7.3 Min: 5.6
3	16 inches	48 inches	silty clay loam	Not reported	Not reported	Max: 14 Min: 4	Max: 7.3 Min: 4.5
4	48 inches	59 inches	silt loam	Not reported	Not reported	Max: 14 Min: 4	Max: 7.3 Min: 5.1

Soil Map ID: 7

Soil Component Name: Menfro

Soil Surface Texture: silt loam

Hydrologic Group: Class B - Moderate infiltration rates. Deep and moderately deep, moderately well and well drained soils with moderately coarse textures.

Soil Drainage Class: Well drained

Hydric Status: Not hydric

Corrosion Potential - Uncoated Steel: Low

Depth to Bedrock Min: > 0 inches

Depth to Watertable Min: > 0 inches

Soil Layer Information							
	Boundary			Classification		Saturated hydraulic conductivity micro m/sec	Soil Reaction (pH)
Layer	Upper	Lower	Soil Texture Class	AASHTO Group	Unified Soil		
1	0 inches	12 inches	silt loam	Not reported	Not reported	Max: 14 Min: 4	Max: 7.3 Min: 5.1
2	12 inches	16 inches	silty clay loam	Not reported	Not reported	Max: 14 Min: 4	Max: 7.3 Min: 5.1
3	16 inches	55 inches	silty clay loam	Not reported	Not reported	Max: 14 Min: 4	Max: 7.3 Min: 5.1
4	55 inches	59 inches	silt loam	Not reported	Not reported	Max: 14 Min: 4	Max: 7.3 Min: 5.6

Soil Map ID: 8

Soil Component Name:	Urban land
Soil Surface Texture:	silt loam
Hydrologic Group:	Class B - Moderate infiltration rates. Deep and moderately deep, moderately well and well drained soils with moderately coarse textures.
Soil Drainage Class:	
Hydric Status: Not hydric	
Corrosion Potential - Uncoated Steel:	Not Reported
Depth to Bedrock Min:	> 0 inches
Depth to Watertable Min:	> 0 inches

No Layer Information available.

Soil Map ID: 9

Soil Component Name:	Urban land
Soil Surface Texture:	silt loam
Hydrologic Group:	Class B - Moderate infiltration rates. Deep and moderately deep, moderately well and well drained soils with moderately coarse textures.
Soil Drainage Class:	
Hydric Status: Not hydric	
Corrosion Potential - Uncoated Steel:	Not Reported
Depth to Bedrock Min:	> 0 inches
Depth to Watertable Min:	> 0 inches

No Layer Information available.

Soil Map ID: 10

Soil Component Name:	Winfield
Soil Surface Texture:	silt loam
Hydrologic Group:	Class B - Moderate infiltration rates. Deep and moderately deep, moderately well and well drained soils with moderately coarse textures.
Soil Drainage Class:	Moderately well drained

GEOCHECK® - PHYSICAL SETTING SOURCE SUMMARY

Hydric Status: Not hydric

Corrosion Potential - Uncoated Steel: Moderate

Depth to Bedrock Min: > 0 inches

Depth to Watertable Min: > 99 inches

Soil Layer Information							
	Boundary			Classification		Saturated hydraulic conductivity micro m/sec	Soil Reaction (pH)
Layer	Upper	Lower	Soil Texture Class	AASHTO Group	Unified Soil		
1	0 inches	9 inches	silt loam	Not reported	Not reported	Max: 14 Min: 4	Max: 7.3 Min: 5.6
2	9 inches	16 inches	silt loam	Not reported	Not reported	Max: 14 Min: 4	Max: 7.3 Min: 5.6
3	16 inches	48 inches	silty clay loam	Not reported	Not reported	Max: 14 Min: 4	Max: 7.3 Min: 4.5
4	48 inches	59 inches	silt loam	Not reported	Not reported	Max: 14 Min: 4	Max: 7.3 Min: 5.1

LOCAL / REGIONAL WATER AGENCY RECORDS

EDR Local/Regional Water Agency records provide water well information to assist the environmental professional in assessing sources that may impact ground water flow direction, and in forming an opinion about the impact of contaminant migration on nearby drinking water wells.

WELL SEARCH DISTANCE INFORMATION

DATABASE	SEARCH DISTANCE (miles)
Federal USGS	1.000
Federal FRDS PWS	Nearest PWS within 1 mile
State Database	1.000

FEDERAL USGS WELL INFORMATION

MAP ID	WELL ID	LOCATION FROM TP
1	USGS40000694392	1/2 - 1 Mile SW

FEDERAL FRDS PUBLIC WATER SUPPLY SYSTEM INFORMATION

MAP ID	WELL ID	LOCATION FROM TP
2	MO4190876	1/2 - 1 Mile NNW

GEOCHECK® - PHYSICAL SETTING SOURCE SUMMARY

FEDERAL FRDS PUBLIC WATER SUPPLY SYSTEM INFORMATION

MAP ID	WELL ID	LOCATION FROM TP

Note: PWS System location is not always the same as well location.

STATE DATABASE WELL INFORMATION

MAP ID	WELL ID	LOCATION FROM TP
3	MOLOG1000017599	1/2 - 1 Mile SW

PHYSICAL SETTING SOURCE MAP - 4122078.2s

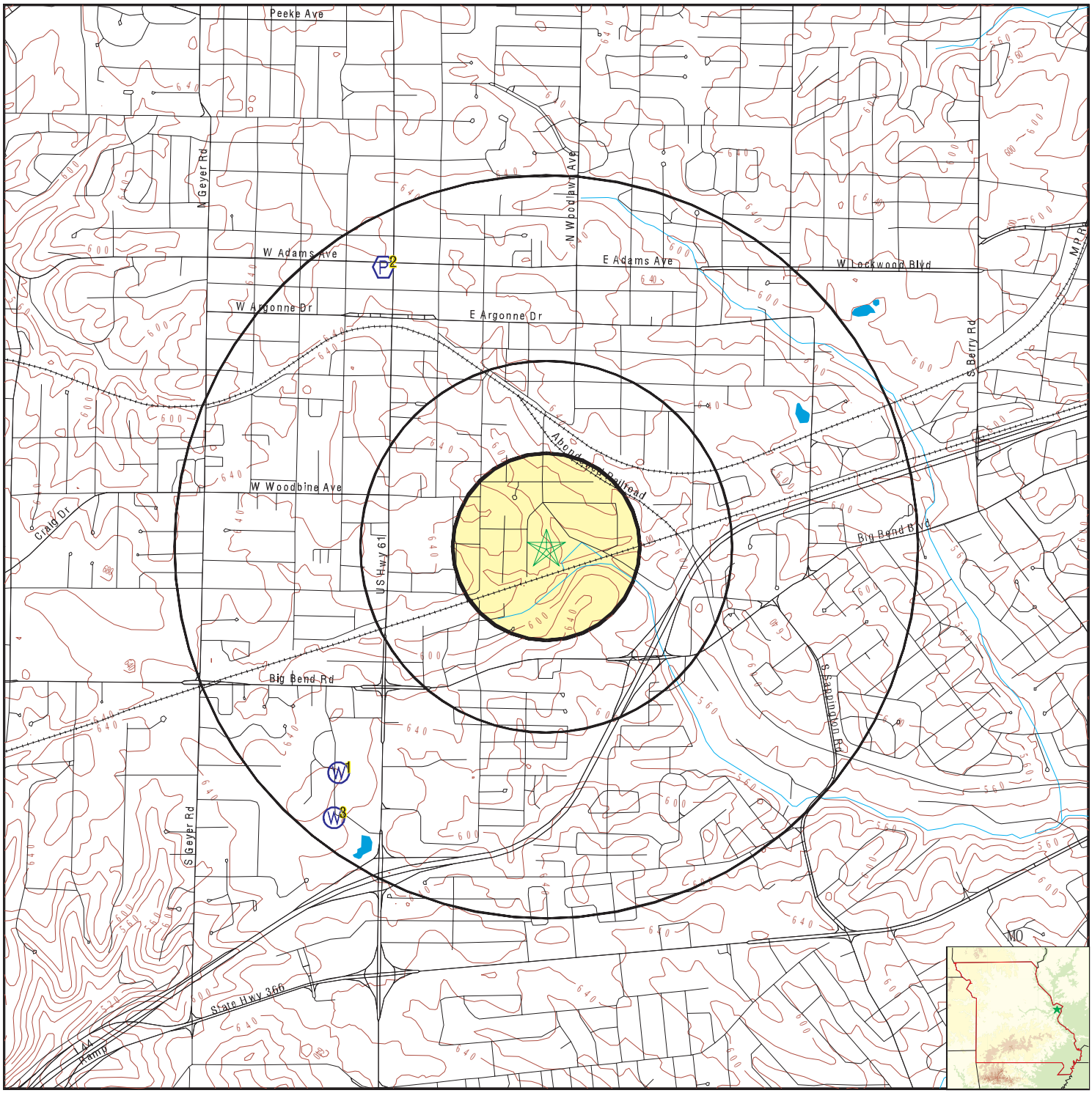

0 1/4 1/2 1 Miles

County Boundary
Major Roads
Contour Lines
Earthquake epicenter, Richter 5 or greater
Water Wells
Public Water Supply Wells
Cluster of Multiple Icons

Groundwater Flow Direction
Indeterminate Groundwater Flow at Location
Groundwater Flow Varies at Location
Oil, gas or related wells

SITE NAME:	A-Mrazek Moving and Storage	CLIENT:	Geotechnology
ADDRESS:	545 Leffingwell Avenue Saint Louis MO 63122	CONTACT:	Stephanie Kline
		INQUIRY #:	4122078.2s
LAT/LONG:	38.5722 / 90.3987	DATE:	October 31, 2014 10:44 am

Copyright © 2014 EDR, Inc. © 2010 Tele Atlas Rel. 07/2009.

Map ID Direction Distance Elevation	Database	EDR ID Number
1 **SW** **1/2 - 1 Mile** **Higher**	**FED USGS**	**USGS40000694392**

Org. Identifier:	USGS-MO		
Formal name:	USGS Missouri Water Science Center		
Monloc Identifier:	USGS-383348090243201		
Monloc name:	T44N R05E 12CDC1		
Monloc type:	Well		
Monloc desc:	Not Reported		
Huc code:	07140101	Drainagearea value:	Not Reported
Drainagearea Units:	Not Reported	Contrib drainagearea:	Not Reported
Contrib drainagearea units:	Not Reported	Latitude:	38.5633865
Longitude:	-90.4090075	Sourcemap scale:	24000
Horiz Acc measure:	1	Horiz Acc measure units:	seconds
Horiz Collection method:	Interpolated from map		
Horiz coord refsys:	NAD83	Vert measure val:	661
Vert measure units:	feet	Vertacc measure val:	5
Vert accmeasure units:	feet		
Vertcollection method:	Interpolated from topographic map		
Vert coord refsys:	NGVD29	Countrycode:	US
Aquifername:	Ozark Plateaus aquifer system		
Formation type:	Chouteau Limestone		
Aquifer type:	Not Reported		
Construction date:	19260000	Welldepth:	600
Welldepth units:	ft	Wellholedepth:	Not Reported
Wellholedepth units:	Not Reported		

Ground-water levels, Number of Measurements: 1

Date	Feet below Surface	Feet to Sealevel
1926-01-01	190	

---

2 **NNW** **1/2 - 1 Mile** **Higher**		**FRDS PWS**	**MO4190876**

Epa region:	07	State:	MO
Pwsid:	MO4190876		
Pwsname:	SUNSET POINT RESORT		
City served:	Not Reported	State served:	MO
Zip served:	Not Reported	Fips county:	29179
Status:	Active	Pop srvd:	65
Pwssvcconn:	9	Source:	Groundwater
Pws type:	TNCWS	Owner:	Private
Contact:	BOWMAN, ED		
Contactor gname:	BOWMAN, ED		
Contact phone:	573-223-7840	Contact address1:	977 CR 418
Contact address2:	Not Reported	Contact city:	PIEDMONT
Contact state:	MO	Contact zip:	63957-0000
Activity code:	A		

Facid:	68221		
Facname:	WELL		
Facility type:	Treatment_plant	Activity code:	A
Treatment obj:	disinfection	Treatment process:	hypochlorination, post
Treatment obj:	particulate removal	Treatment process:	filtration, cartridge

GEOCHECK® - PHYSICAL SETTING SOURCE MAP FINDINGS

Location Information:

Name:	SUNSET POINT RESORT		
Pwstypcd:	TNCWS	Primsrccd:	GW
Popserved:	40		
Add1:	977 CR 418		
Add2:	Not Reported		
City:	PIEDMONT	State:	MO
Zip:	63957-0000	Phone:	573-223-7840
Cityserv:	Not Reported	Cntyserv:	Reynolds
Stateserv:	MO	Zipserv:	Not Reported

Enforcement Information:

Violation id:	9335190	Orig cd:	S
Enf fy:	2010	Enf act date:	10/01/2009
Enf act detail:	St Public Notif requested	Enf act cat:	Informal

Enforcement Information:

Violation id:	9335190	Orig cd:	S
Enf fy:	2010	Enf act date:	10/01/2009
Enf act detail:	St Violation/Reminder Notice	Enf act cat:	Informal

Enforcement Information:

Violation id:	9335190	Orig cd:	S
Enf fy:	2014	Enf act date:	01/22/2014
Enf act detail:	St Compliance achieved	Enf act cat:	Resolving

Enforcement Information:

Violation id:	9335190	Orig cd:	S
Enf fy:	2010	Enf act date:	10/26/2009
Enf act detail:	St Public Notif received	Enf act cat:	Informal

Enforcement Information:

Violation id:	710995	Orig cd:	S
Enf fy:	2014	Enf act date:	01/22/2014
Enf act detail:	St Compliance achieved	Enf act cat:	Resolving

Enforcement Information:

Violation id:	610895	Orig cd:	S
Enf fy:	2014	Enf act date:	01/22/2014
Enf act detail:	St Compliance achieved	Enf act cat:	Resolving

Enforcement Information:

Violation id:	299	Orig cd:	S
Enf fy:	2014	Enf act date:	01/22/2014
Enf act detail:	St Compliance achieved	Enf act cat:	Resolving

Enforcement Information:

Violation id:	199	Orig cd:	S
Enf fy:	2014	Enf act date:	01/22/2014
Enf act detail:	St Compliance achieved	Enf act cat:	Resolving

Enforcement Information:

Violation id:	128193	Orig cd:	S
Enf fy:	2014	Enf act date:	01/22/2014
Enf act detail:	St Compliance achieved	Enf act cat:	Resolving

Violations Information:

Violoation id:	9335190	Orig cd:	S
State:	MO	Viol fy:	2009
Contamcd:	3100		
Contamnm:	Coliform (TCR)		
Viol code:	23		
Viol name:	Monitoring, Routine Major (TCR)		
Rule code:	110		
Rule name:	TCR		
Violmeasur:	Not Reported	Unitmeasur:	Not Reported
State mcl:	Not Reported	Cmpbdt:	08/01/2009
Cmpedt:	08/31/2009		

PWS ID:	MO4190876		
Date Initiated:	9110	Date Deactivated:	Not Reported
PWS Name:	SUNSET POINT RESORT RT. 3 BOX 3570 PIEDMONT, MO 63957		
Addressee / Facility:	Not Reported		
Facility Latitude:	38 34 59	Facility Longitude:	090 24 24
City Served:	SUNSET POINT RE		
Treatment Class:	Treated	Population:	00000025

Violations information not reported.

ENFORCEMENT INFORMATION:

System Name:	SUNSET POINT RESORT		
Violation Type:	Monitoring, Routine Major (TCR)		
Contaminant:	COLIFORM (TCR)		
Compliance Period:	1995-06-01 - 1995-06-30		
Violation ID:	9506108		
Enforcement Date:	1995-08-04	Enf. Action:	State Violation/Reminder Notice
System Name:	SUNSET POINT RESORT		
Violation Type:	Monitoring, Routine Major (TCR)		
Contaminant:	COLIFORM (TCR)		
Compliance Period:	1995-06-01 - 1995-06-30		
Violation ID:	9506108		
Enforcement Date:	1995-08-04	Enf. Action:	State Public Notif Requested
System Name:	SUNSET POINT RESORT		
Violation Type:	Monitoring, Routine Major (TCR)		
Contaminant:	COLIFORM (TCR)		
Compliance Period:	1995-06-01 - 1995-06-30		
Violation ID:	9506108		
Enforcement Date:	1995-08-14	Enf. Action:	State Public Notif Received
System Name:	SUNSET POINT RESORT		
Violation Type:	Monitoring, Routine Major (TCR)		
Contaminant:	COLIFORM (TCR)		
Compliance Period:	1995-07-01 - 1995-07-31		
Violation ID:	9507109		
Enforcement Date:	1995-09-21	Enf. Action:	State Violation/Reminder Notice
System Name:	SUNSET POINT RESORT		
Violation Type:	Monitoring, Routine Major (TCR)		
Contaminant:	COLIFORM (TCR)		
Compliance Period:	1995-07-01 - 1995-07-31		
Violation ID:	9507109		
Enforcement Date:	1995-09-21	Enf. Action:	State Public Notif Requested

ENFORCEMENT INFORMATION:

System Name:	SUNSET POINT RESORT		
Violation Type:	Monitoring, Routine Major (TCR)		
Contaminant:	COLIFORM (TCR)		
Compliance Period:	1999-08-01 - 1999-08-31		
Violation ID:	9900001		
Enforcement Date:	1999-10-20	Enf. Action:	State Public Notif Received
System Name:	SUNSET POINT RESORT		
Violation Type:	Monitoring, Routine Major (TCR)		
Contaminant:	COLIFORM (TCR)		
Compliance Period:	1999-07-01 - 1999-07-31		
Violation ID:	9900002		
Enforcement Date:	1999-09-07	Enf. Action:	State Violation/Reminder Notice
System Name:	SUNSET POINT RESORT		
Violation Type:	Monitoring, Routine Major (TCR)		
Contaminant:	COLIFORM (TCR)		
Compliance Period:	1999-07-01 - 1999-07-31		
Violation ID:	9900002		
Enforcement Date:	1999-09-07	Enf. Action:	State Public Notif Requested
System Name:	SUNSET POINT RESORT		
Violation Type:	Monitoring, Routine Major (TCR)		
Contaminant:	COLIFORM (TCR)		
Compliance Period:	1999-08-01 - 1999-08-31		
Violation ID:	9900002		
Enforcement Date:	1999-10-04	Enf. Action:	State Violation/Reminder Notice
System Name:	SUNSET POINT RESORT		
Violation Type:	Monitoring, Routine Major (TCR)		
Contaminant:	COLIFORM (TCR)		
Compliance Period:	1999-08-01 - 1999-08-31		
Violation ID:	9900002		
Enforcement Date:	1999-10-04	Enf. Action:	State Public Notif Requested
System Name:	SUNSET POINT RESORT		
Violation Type:	Monitoring, Routine Major (TCR)		
Contaminant:	COLIFORM (TCR)		
Compliance Period:	1999-07-01 - 1999-07-31		
Violation ID:	9900002		
Enforcement Date:	1999-09-23	Enf. Action:	State Public Notif Received

---

3
SW
1/2 - 1 Mile
Higher

MO WELLS **MOLOG1000017599**

Id:	002208	Located:	Y
Notenough:	Not Reported	Scale:	24k
Locator:	Michael Lemon - Interpolated	Stname:	MISSOURI
Stabbrev:	MO	County:	ST. LOUIS
Utm x:	725739.09373		
Utm y:	4271107.65634		
Latitude:	38.56163		
Longitude:	-90.40924		
Qtr3:	C	Qtr2:	SE
Qtr1:	SW		

Section:	12		
Tnsp:	44		
Tnspdir:	Not Reported		
Rng:	5		
Rngdir:	E		
Plssx:	725951		
Plssy:	4271685		
Location p:	293		
Elev:	651		
Idnum:	2208		
Swl:	190		
Quadrangle:	KIRKWOOD	Site id:	MOLOG1000017599

Header Information:

Id:	002208	Well type:	Private Well
Agencyname:	GEOLOGICAL SURVEY (DGLS)	County:	ST. LOUIS
Fips:	189	Stname:	MISSOURI
Stabbrev:	MO	Qtr3:	C
Qtr2:	SE	Qtr1:	SW
Section:	12	Tnsp:	44
Tnspdir:	N	Rng:	05
Rngdir:	E		
Latitude:	38.56163		
Longitude:	-90.40924		
Utm x:	725739.09373		
Utm y:	4271107.65634		
Quadmap na:	KIRKWOOD	Ohio code:	38090E4
Llmeas:	D	Scale:	24k
Locator:	Interpolated	Typelog1:	S
Typelog2:	Not Reported	Typelog3:	Not Reported
Ownerind:	0	Owner:	Normal, Mary Hurst
Leasenam:	Not Reported	Driller:	Sewell
Drldate:	1926//	Permit:	Not Reported
Logdate:	Not Reported	Logger:	Gleason, C.D.
Elev:	651		
Elevbase:	S	Prodyld:	5
Gpmcfs:	G		
Depthbed:	115		
Sampsav:	0	Swla:	190
Swlb:	Not Reported		
Water at:	400-550’		
Totdepth:	600	Formation :	SALEM FORMATION
Formation1:	MAQUOKETA SHALE		
Intcrdtp:	0		
Intcrdbt:	0		
Drawdown:	Not Reported	Aquclass:	Not Reported
Confind:	0	Reldate:	Not Reported
Probind1:	Not Reported	Probind2:	Not Reported
Probind3:	Not Reported	Additional:	Not Reported
Alagncy1:	Not Reported	Add databa:	Not Reported
Addition 1:	Not Reported	Add data 1:	Not Reported
Alnum2:	Not Reported	Add data 2:	Not Reported
Add data 3:	Not Reported	Rmkind:	N
Remarks:	AT SCHOOL		

C total:	0	C plugind:	N
C remarks:	Not Reported		

Construction Information:

Id:	002208	Well type:	Private Well
Agencyname:	GEOLOGICAL SURVEY (DGLS)	Datecomp:	192600
Plugind:	N	Dateplug:	Not Reported
Casemat1:	Not Reported	Casemat2:	Not Reported
Cas1dpth:	0		
Cas1diam:	0		
Cas2dpth:	0		
Cas2diam:	0		
Cas3dpth:	0		
Cas3diam:	0		
Cas4dpth:	0		
Cas4diam:	0		
Inout1:	O	Typgrt1:	Not Reported
Typgrt2:	Not Reported	Typgrt3:	Not Reported
Mthgrout:	Not Reported	Rigtype:	Not Reported
Weltreat:	Not Reported	Rmkind:	Not Reported
Dateabnd:	Not Reported		
Plgdpt1b:	0		
Plgdpt1t:	0		
Multcase:	N		
Szcashol:	0		
Szbelcas:	0		
Sizscrn:	0		
Slotsize:	0		
Lenscrn:	0		
Typescrn:	Not Reported	Typedev:	Not Reported
Typepump:	Not Reported		
Pumpcap:	0		
Pumptdh:	0		
Pumpset:	0		
Typecomp:	Not Reported		
Perfintt:	0		
Perfintb:	0		
Oilprod:	Not Reported	Gasprod:	Not Reported
Tubepres:	Not Reported	Remarks:	Not Reported
Other data:	Not Reported	Formation :	SALEM FORMATION
Formation1:	MAQUOKETA SHALE		

Strata Information:

Id:	002208	Stratordr:	0
Fmtop:	0		
Fmbot:	115		
Formation :	NO SAMPLES		
Primlith:	Not Reported		
Seclith:	Not Reported	Minlith:	Not Reported
Primmin:	Not Reported		
Primocc:	0		
Secmin:	Not Reported		
Secocc:	0		
Minrmin:	Not Reported		

Minrocc:	0		
Rmk20:	Not Reported		

Strata Information:

Id:	002208	Stratordr:	28400
Fmtop:	115		
Fmbot:	560		
Formation :	MISSISSIPPIAN SYSTEM		
Primlith:	Not Reported		
Seclith:	Not Reported	Minlith:	Not Reported
Primmin:	Not Reported		
Primocc:	0		
Secmin:	Not Reported		
Secocc:	0		
Minrmin:	Not Reported		
Minrocc:	0		
Rmk20:	Not Reported		

Strata Information:

Id:	002208	Stratordr:	30800
Fmtop:	115		
Fmbot:	275		
Formation :	MERAMECIAN SERIES		
Primlith:	Not Reported		
Seclith:	Not Reported	Minlith:	Not Reported
Primmin:	Not Reported		
Primocc:	0		
Secmin:	Not Reported		
Secocc:	0		
Minrmin:	Not Reported		
Minrocc:	0		
Rmk20:	Not Reported		

Strata Information:

Id:	002208	Stratordr:	31000
Fmtop:	115		
Fmbot:	175		
Formation :	SALEM FORMATION		
Primlith:	LIMESTONE		
Seclith:	DOLOMITE	Minlith:	CHERT
Primmin:	Not Reported		
Primocc:	0		
Secmin:	Not Reported		
Secocc:	0		
Minrmin:	Not Reported		
Minrocc:	0		
Rmk20:	Not Reported		

Strata Information:

Id:	002208	Stratordr:	31000
Fmtop:	115		
Fmbot:	175		
Formation :	SALEM FORMATION		
Primlith:	LIMESTONE		
Seclith:	DOLOMITE	Minlith:	CHERT
Primmin:	Not Reported		
Primocc:	0		
Secmin:	Not Reported		
Secocc:	0		
Minrmin:	Not Reported		

Minrocc: 0
Rmk20: Not Reported

Strata Information:
Id: 002208 Stratordr: 31200
Fmtop: 175
Fmbot: 275
Formation : WARSAW FORMATION
Primlith: SHALE
Seclith: LIMESTONE Minlith: DOLOMITE
Primmin: Not Reported
Primocc: 0
Secmin: Not Reported
Secocc: 0
Minrmin: Not Reported
Minrocc: 0
Rmk20: Not Reported

Strata Information:
Id: 002208 Stratordr: 31800
Fmtop: 275
Fmbot: 560
Formation : OSAGEAN SERIES
Primlith: Not Reported
Seclith: Not Reported Minlith: Not Reported
Primmin: Not Reported
Primocc: 0
Secmin: Not Reported
Secocc: 0
Minrmin: Not Reported
Minrocc: 0
Rmk20: Not Reported

Strata Information:
Id: 002208 Stratordr: 32200
Fmtop: 275
Fmbot: 500
Formation : KEOKUK-BURLINGTON LS. UNDIFF
Primlith: LIMESTONE
Seclith: CHERT Minlith: Not Reported
Primmin: Not Reported
Primocc: 0
Secmin: Not Reported
Secocc: 0
Minrmin: Not Reported
Minrocc: 0
Rmk20: Not Reported

Strata Information:
Id: 002208 Stratordr: 33400
Fmtop: 500
Fmbot: 560
Formation : FERN GLEN FORMATION
Primlith: LIMESTONE
Seclith: Not Reported Minlith: Not Reported
Primmin: Not Reported
Primocc: 0
Secmin: Not Reported
Secocc: 0
Minrmin: Not Reported

Minrocc:	0		
Rmk20:	Not Reported		

Strata Information:

Id:	002208	Stratordr:	39000
Fmtop:	560		
Fmbot:	600		
Formation :	ORDOVICIAN SYSTEM		
Primlith:	Not Reported		
Seclith:	Not Reported	Minlith:	Not Reported
Primmin:	Not Reported		
Primocc:	0		
Secmin:	Not Reported		
Secocc:	0		
Minrmin:	Not Reported		
Minrocc:	0		
Rmk20:	Not Reported		

Strata Information:

Id:	002208	Stratordr:	39100
Fmtop:	560		
Fmbot:	600		
Formation :	CINCINNATIAN SERIES		
Primlith:	Not Reported		
Seclith:	Not Reported	Minlith:	Not Reported
Primmin:	Not Reported		
Primocc:	0		
Secmin:	Not Reported		
Secocc:	0		
Minrmin:	Not Reported		
Minrocc:	0		
Rmk20:	Not Reported		

Strata Information:

Id:	002208	Stratordr:	39500
Fmtop:	560		
Fmbot:	600		
Formation :	MAQUOKETA SHALE		
Primlith:	SHALE		
Seclith:	Not Reported	Minlith:	Not Reported
Primmin:	Not Reported		
Primocc:	0		
Secmin:	Not Reported		
Secocc:	0		
Minrmin:	Not Reported		
Minrocc:	0		
Rmk20:	Not Reported		

Strata Information:

Id:	002208	Stratordr:	99900
Fmtop:	600		
Fmbot:	600		
Formation :	TOTAL DEPTH		
Primlith:	Not Reported		
Seclith:	Not Reported	Minlith:	Not Reported
Primmin:	Not Reported		
Primocc:	0		
Secmin:	Not Reported		
Secocc:	0		
Minrmin:	Not Reported		

Minrocc:	0
Rmk20:	Not Reported

GEOCHECK® - PHYSICAL SETTING SOURCE MAP FINDINGS
RADON

AREA RADON INFORMATION

State Database: MO Radon

Radon Test Results

Zipcode	Test Date	Result
63122	02/19/08	0.6
63122	02/22/06	3.6
63122	01/11/05	5.7
63122	01/20/07	1
63122	01/30/09	1
63122	02/01/08	0.7
63122	02/04/05	3.1
63122	02/07/09	0.9
63122	03/23/09	0.9
63122	03/31/08	< 0.3
63122	03/31/09	1.3
63122	04/07/08	3.3
63122	04/08/06	0.6
63122	04/10/08	2.2
63122	04/11/08	< 0.3
63122	04/12/06	4.8
63122	04/25/06	1.8
63122	04/28/05	2.2
63122	04/28/07	1.6
63122	02/23/09	2.2
63122	02/24/05	????
63122	02/26/09	< 0.3
63122	03/01/07	????
63122	03/06/07	< 0.3
63122	03/07/09	1.3
63122	03/20/06	6.1
63122	06/04/08	1.6
63122	06/12/06	4.8
63122	06/12/06	5.1
63122	07/05/05	0.7
63122	07/07/06	3.2
63122	07/08/05	2.1
63122	07/11/08	4.5
63122	07/25/05	1.5
63122	08/11/08	3.2
63122	08/13/05	2.1
63122	09/05/08	< 0.3
63122	09/18/08	1.9
63122	05/08/08	1.6
63122	05/09/05	4.5
63122	10/16/06	4.2
63122	10/19/06	3.3
63122	10/20/05	3.9
63122	10/31/05	10.7
63122	10/31/08	1.9
63122	11/15/04	4.4
63122		

GEOCHECK® - PHYSICAL SETTING SOURCE MAP FINDINGS
RADON

AREA RADON INFORMATION

	11/18/05	10.3
63122	11/24/08	1.1
63122	11/24/08	????
63122	11/27/04	3.3
63122	12/01/08	1.3
63122	12/02/08	1.4
63122	12/18/08	3

Federal EPA Radon Zone for ST. LOUIS County: 2

Note: Zone 1 indoor average level > 4 pCi/L.
: Zone 2 indoor average level >= 2 pCi/L and <= 4 pCi/L.
: Zone 3 indoor average level < 2 pCi/L.

Federal Area Radon Information for Zip Code: 63122

Number of sites tested: 9

Area	Average Activity	% <4 pCi/L	% 4-20 pCi/L	% >20 pCi/L
Living Area - 1st Floor	0.500 pCi/L	100%	0%	0%
Living Area - 2nd Floor	Not Reported	Not Reported	Not Reported	Not Reported
Basement	1.289 pCi/L	100%	0%	0%

PHYSICAL SETTING SOURCE RECORDS SEARCHED

TOPOGRAPHIC INFORMATION

USGS 7.5' Digital Elevation Model (DEM)
Source: United States Geologic Survey
EDR acquired the USGS 7.5' Digital Elevation Model in 2002 and updated it in 2006. The 7.5 minute DEM corresponds to the USGS 1:24,000- and 1:25,000-scale topographic quadrangle maps. The DEM provides elevation data with consistent elevation units and projection.

Scanned Digital USGS 7.5' Topographic Map (DRG)
Source: United States Geologic Survey
A digital raster graphic (DRG) is a scanned image of a U.S. Geological Survey topographic map. The map images are made by scanning published paper maps on high-resolution scanners. The raster image is georeferenced and fit to the Universal Transverse Mercator (UTM) projection.

HYDROLOGIC INFORMATION

Flood Zone Data: This data, available in select counties across the country, was obtained by EDR in 2003 & 2011 from the Federal Emergency Management Agency (FEMA). Data depicts 100-year and 500-year flood zones as defined by FEMA.

NWI: National Wetlands Inventory. This data, available in select counties across the country, was obtained by EDR in 2002, 2005 and 2010 from the U.S. Fish and Wildlife Service.

HYDROGEOLOGIC INFORMATION

AQUIFLOW[R] Information System
Source: EDR proprietary database of groundwater flow information
EDR has developed the AQUIFLOW Information System (AIS) to provide data on the general direction of groundwater flow at specific points. EDR has reviewed reports submitted to regulatory authorities at select sites and has extracted the date of the report, hydrogeologically determined groundwater flow direction and depth to water table information.

GEOLOGIC INFORMATION

Geologic Age and Rock Stratigraphic Unit
Source: P.G. Schruben, R.E. Arndt and W.J. Bawiec, Geology of the Conterminous U.S. at 1:2,500,000 Scale - A digital representation of the 1974 P.B. King and H.M. Beikman Map, USGS Digital Data Series DDS - 11 (1994).

STATSGO: State Soil Geographic Database
Source: Department of Agriculture, Natural Resources Conservation Services
The U.S. Department of Agriculture's (USDA) Natural Resources Conservation Service (NRCS) leads the national Conservation Soil Survey (NCSS) and is responsible for collecting, storing, maintaining and distributing soil survey information for privately owned lands in the United States. A soil map in a soil survey is a representation of soil patterns in a landscape. Soil maps for STATSGO are compiled by generalizing more detailed (SSURGO) soil survey maps.

SSURGO: Soil Survey Geographic Database
Source: Department of Agriculture, Natural Resources Conservation Services (NRCS)
Telephone: 800-672-5559
SSURGO is the most detailed level of mapping done by the Natural Resources Conservation Services, mapping scales generally range from 1:12,000 to 1:63,360. Field mapping methods using national standards are used to construct the soil maps in the Soil Survey Geographic (SSURGO) database. SSURGO digitizing duplicates the original soil survey maps. This level of mapping is designed for use by landowners, townships and county natural resource planning and management.

PHYSICAL SETTING SOURCE RECORDS SEARCHED

LOCAL / REGIONAL WATER AGENCY RECORDS

FEDERAL WATER WELLS

PWS: Public Water Systems
Source: EPA/Office of Drinking Water
Telephone: 202-564-3750
Public Water System data from the Federal Reporting Data System. A PWS is any water system which provides water to at least 25 people for at least 60 days annually. PWSs provide water from wells, rivers and other sources.

PWS ENF: Public Water Systems Violation and Enforcement Data
Source: EPA/Office of Drinking Water
Telephone: 202-564-3750
Violation and Enforcement data for Public Water Systems from the Safe Drinking Water Information System (SDWIS) after August 1995. Prior to August 1995, the data came from the Federal Reporting Data System (FRDS).

USGS Water Wells: USGS National Water Inventory System (NWIS)
This database contains descriptive information on sites where the USGS collects or has collected data on surface water and/or groundwater. The groundwater data includes information on wells, springs, and other sources of groundwater.

STATE RECORDS

Missouri Public Drinking Water Wells
Source: Department of Natural Resources
Telephone: 573-526-5448

OTHER STATE DATABASE INFORMATION

Oil and Gas Well Database
Source: Department of Natural Resources
Telephone: 573-368-2143

RADON

Area Radon Information
Source: USGS
Telephone: 703-356-4020
The National Radon Database has been developed by the U.S. Environmental Protection Agency (USEPA) and is a compilation of the EPA/State Residential Radon Survey and the National Residential Radon Survey. The study covers the years 1986 - 1992. Where necessary data has been supplemented by information collected at private sources such as universities and research institutions.

EPA Radon Zones
Source: EPA
Telephone: 703-356-4020
Sections 307 & 309 of IRAA directed EPA to list and identify areas of U.S. with the potential for elevated indoor radon levels.

OTHER

Airport Landing Facilities: Private and public use landing facilities
Source: Federal Aviation Administration, 800-457-6656

Epicenters: World earthquake epicenters, Richter 5 or greater
Source: Department of Commerce, National Oceanic and Atmospheric Administration

Earthquake Fault Lines: The fault lines displayed on EDR's Topographic map are digitized quaternary faultlines, prepared in 1975 by the United State Geological Survey

PHYSICAL SETTING SOURCE RECORDS SEARCHED

STREET AND ADDRESS INFORMATION

© 2010 Tele Atlas North America, Inc. All rights reserved. This material is proprietary and the subject of copyright protection and other intellectual property rights owned by or licensed to Tele Atlas North America, Inc. The use of this material is subject to the terms of a license agreement. You will be held liable for any unauthorized copying or disclosure of this material.

APPENDIX C

CERTIFIED SANBORN MAP REPORT

A-Mrazek Moving and Storage
545 Leffingwell Avenue
Saint Louis, MO 63122

Inquiry Number: 4122078.3
October 31, 2014

Certified Sanborn® Map Report

6 Armstrong Road, 4th Floor
Shelton, Connecticut 06484
Toll Free: 800.352.0050
www.edrnet.com

Certified Sanborn® Map Report

10/31/14

Site Name:	**Client Name:**
A-Mrazek Moving and Storage	Geotechnology
545 Leffingwell Avenue	11816 Lackland Road
Saint Louis, MO 63122	Saint Louis, MO 63146
EDR Inquiry # 4122078.3	Contact: Stephanie Kline

The Sanborn Library has been searched by EDR and maps covering the target property location as provided by Geotechnology were identified for the years listed below. The Sanborn Library is the largest, most complete collection of fire insurance maps. The collection includes maps from Sanborn, Bromley, Perris & Browne, Hopkins, Barlow, and others. Only Environmental Data Resources Inc. (EDR) is authorized to grant rights for commercial reproduction of maps by the Sanborn Library LLC, the copyright holder for the collection. Results can be authenticated by visiting www.edrnet.com/sanborn.

The Sanborn Library is continually enhanced with newly identified map archives. This report accesses all maps in the collection as of the day this report was generated.

Certified Sanborn Results:

Site Name:	A-Mrazek Moving and Storage
Address:	545 Leffingwell Avenue
City, State, Zip:	Saint Louis, MO 63122
Cross Street:	
P.O. #	40396
Project:	J023937.01
Certification #	36C3-473E-BBE0

UNMAPPED PROPERTY

This report certifies that the complete holdings of the Sanborn Library, LLC collection have been searched based on client supplied target property information, and fire insurance maps covering the target property were not found.

Sanborn® Library search results
Certification # 36C3-473E-BBE0

The Sanborn Library includes more than 1.2 million fire insurance maps from Sanborn, Bromley, Perris & Browne, Hopkins, Barlow and others which track historical property usage in approximately 12,000 American cities and towns. Collections searched:

- ✔ Library of Congress
- ✔ University Publications of America
- ✔ EDR Private Collection

The Sanborn Library LLC Since 1866™

Limited Permission To Make Copies

Geotechnology (the client) is permitted to make up to FIVE photocopies of this Sanborn Map transmittal and each fire insurance map accompanying this report solely for the limited use of its customer. No one other than the client is authorized to make copies. Upon request made directly to an EDR Account Executive, the client may be permitted to make a limited number of additional photocopies. This permission is conditioned upon compliance by the client, its customer and their agents with EDR's copyright policy; a copy of which is available upon request.

Disclaimer - Copyright and Trademark notice

This Report contains certain information obtained from a variety of public and other sources reasonably available to Environmental Data Resources, Inc. It cannot be concluded from this Report that coverage information for the target and surrounding properties does not exist from other sources. NO WARRANTY EXPRESSED OR IMPLIED, IS MADE WHATSOEVER IN CONNECTION WITH THIS REPORT. ENVIRONMENTAL DATA RESOURCES, INC. SPECIFICALLY DISCLAIMS THE MAKING OF ANY SUCH WARRANTIES, INCLUDING WITHOUT LIMITATION, MERCHANTABILITY OR FITNESS FOR A PARTICULAR USE OR PURPOSE. ALL RISK IS ASSUMED BY THE USER. IN NO EVENT SHALL ENVIRONMENTAL DATA RESOURCES, INC. BE LIABLE TO ANYONE, WHETHER ARISING OUT OF ERRORS OR OMISSIONS, NEGLIGENCE, ACCIDENT OR ANY OTHER CAUSE, FOR ANY LOSS OF DAMAGE, INCLUDING, WITHOUT LIMITATION, SPECIAL, INCIDENTAL CONSEQUENTIAL, OR EXEMPLARY DAMAGES. ANY LIABILITY ON THE PART OF ENVIRONMENTAL DATA RESOURCES, INC. IS STRICTLY LIMITED TO A REFUND OF THE AMOUNT PAID FOR THIS REPORT. Purchaser accepts this Report "AS IS". Any analyses, estimates, ratings, environmental risk levels or risk codes provided in this Report are provided for illustrative purposes only, and are not intended to provide, nor should they be interpreted as providing any facts regarding, or prediction or forecast of, any environmental risk for any property. Only a Phase I Environmental Site Assessment performed by an environmental professional can provide information regarding the environmental risk for any property. Additionally, the information provided in this Report is not to be construed as legal advice.

Copyright 2014 by Environmental Data Resources, Inc. All rights reserved. Reproduction in any media or format, in whole or in part, of any report or map of Environmental Data Resources, Inc., or its affiliates, is prohibited without prior written permission.

EDR and its logos (including Sanborn and Sanborn Map) are trademarks of Environmental Data Resources, Inc. or its affiliates. All other trademarks used herein are the property of their respective owners.

APPENDIX D

HISTORICAL AERIAL PHOTOGRAPHS

A-Mrazek Moving and Storage
545 Leffingwell Avenue
Saint Louis, MO 63122

Inquiry Number: 4122078.9
October 31, 2014

The EDR Aerial Photo Decade Package

6 Armstrong Road, 4th Floor
Shelton, Connecticut 06484
Toll Free: 800.352.0050
www.edrnet.com

EDR Aerial Photo Decade Package

Environmental Data Resources, Inc. (EDR) Aerial Photo Decade Package is a screening tool designed to assist environmental professionals in evaluating potential liability on a target property resulting from past activities. EDR's professional researchers provide digitally reproduced historical aerial photographs, and when available, provide one photo per decade.

When delivered electronically by EDR, the aerial photo images included with this report are for ONE TIME USE ONLY. Further reproduction of these aerial photo images is prohibited without permission from EDR. For more information contact your EDR Account Executive.

Thank you for your business.
Please contact EDR at 1-800-352-0050
with any questions or comments.

Disclaimer - Copyright and Trademark Notice

This Report contains certain information obtained from a variety of public and other sources reasonably available to Environmental Data Resources, Inc. It cannot be concluded from this Report that coverage information for the target and surrounding properties does not exist from other sources. **NO WARRANTY EXPRESSED OR IMPLIED, IS MADE WHATSOEVER IN CONNECTION WITH THIS REPORT. ENVIRONMENTAL DATA RESOURCES, INC. SPECIFICALLY DISCLAIMS THE MAKING OF ANY SUCH WARRANTIES, INCLUDING WITHOUT LIMITATION, MERCHANTABILITY OR FITNESS FOR A PARTICULAR USE OR PURPOSE. ALL RISK IS ASSUMED BY THE USER. IN NO EVENT SHALL ENVIRONMENTAL DATA RESOURCES, INC. BE LIABLE TO ANYONE, WHETHER ARISING OUT OF ERRORS OR OMISSIONS, NEGLIGENCE, ACCIDENT OR ANY OTHER CAUSE, FOR ANY LOSS OF DAMAGE, INCLUDING, WITHOUT LIMITATION, SPECIAL, INCIDENTAL, CONSEQUENTIAL, OR EXEMPLARY DAMAGES. ANY LIABILITY ON THE PART OF ENVIRONMENTAL DATA RESOURCES, INC. IS STRICTLY LIMITED TO A REFUND OF THE AMOUNT PAID FOR THIS REPORT.** Purchaser accepts this Report AS IS. Any analyses, estimates, ratings, environmental risk levels or risk codes provided in this Report are provided for illustrative purposes only, and are not intended to provide, nor should they be interpreted as providing any facts regarding, or prediction or forecast of, any environmental risk for any property. Only a Phase I Environmental Site Assessment performed by an environmental professional can provide information regarding the environmental risk for any property. Additionally, the information provided in this Report is not to be construed as legal advice.

Copyright 2014 by Environmental Data Resources, Inc. All rights reserved. Reproduction in any media or format, in whole or in part, of any report or map of Environmental Data Resources, Inc., or its affiliates, is prohibited without prior written permission.

EDR and its logos (including Sanborn and Sanborn Map) are trademarks of Environmental Data Resources, Inc. or its affiliates. All other trademarks used herein are the property of their respective owners.

Date EDR Searched Historical Sources:

Aerial Photography October 31, 2014

Target Property:

545 Leffingwell Avenue

Saint Louis, MO 63122

Year	***Scale***	***Details***	***Source***
1937	Aerial Photograph. Scale: 1"=500'	Flight Date: January 01, 1937	USGS
1941	Aerial Photograph. Scale: 1"=500'	Flight Date: January 01, 1941	USGS
1953	Aerial Photograph. Scale: 1"=500'	Flight Date: January 01, 1953	USGS
1958	Aerial Photograph. Scale: 1"=500'	Flight Date: January 01, 1958	USDA
1965	Aerial Photograph. Scale: 1"=500'	Flight Date: January 01, 1965	USDA
1971	Aerial Photograph. Scale: 1"=500'	Flight Date: January 01, 1971	USDA
1985	Aerial Photograph. Scale: 1"=500'	Flight Date: January 01, 1985	USGS
1990	Aerial Photograph. Scale: 1"=500'	Flight Date: January 01, 1990	USGS
1996	Aerial Photograph. Scale: 1"=500'	DOQQ - acquisition dates: March 27, 1996	USGS/DOQQ
2005	Aerial Photograph. Scale: 1"=500'	Flight Year: 2005	USDA/NAIP
2006	Aerial Photograph. Scale: 1"=500'	Flight Year: 2006	USDA/NAIP
2007	Aerial Photograph. Scale: 1"=500'	Flight Year: 2007	USDA/NAIP
2009	Aerial Photograph. Scale: 1"=500'	Flight Year: 2009	USDA/NAIP
2010	Aerial Photograph. Scale: 1"=500'	Flight Year: 2010	USDA/NAIP
2012	Aerial Photograph. Scale: 1"=500'	Flight Year: 2012	USDA/NAIP

INQUIRY #: 4122078.9

YEAR: 1937

= 500'

N

EDR

INQUIRY #: 4122078.9

YEAR: 1941

= 500'

N

EDR

SUBJECT PROPERTY
INQUIRY #: 4122078.9
YEAR: 1953
= 500'
N
EDR

SUBJECT PROPERTY
INQUIRY #: 4122078.9
YEAR: 1958
= 500'
N
EDR

SUBJECT PROPERTY
INQUIRY #: 4122078.9
YEAR: 1965
= 500'
N
EDR

INQUIRY #: 4122078.9

YEAR: 1971

= 500'

N

EDR

SUBJECT PROPERTY
INQUIRY #: 4122078.9
YEAR: 1985
= 500'
N
EDR

SUBJECT PROPERTY
INQUIRY #: 4122078.9
YEAR: 1990
= 500'
N
EDR

SUBJECT PROPERTY
INQUIRY #: 4122078.9
YEAR: 1996
= 500'
N
EDR

SUBJECT PROPERTY
INQUIRY #: 4122078.9
YEAR: 2005
= 500'
N
EDR

SUBJECT PROPERTY
INQUIRY #: 4122078.9
YEAR: 2006
= 500'
N
EDR

SUBJECT PROPERTY
INQUIRY #: 4122078.9
YEAR: 2007
= 500'
N
EDR

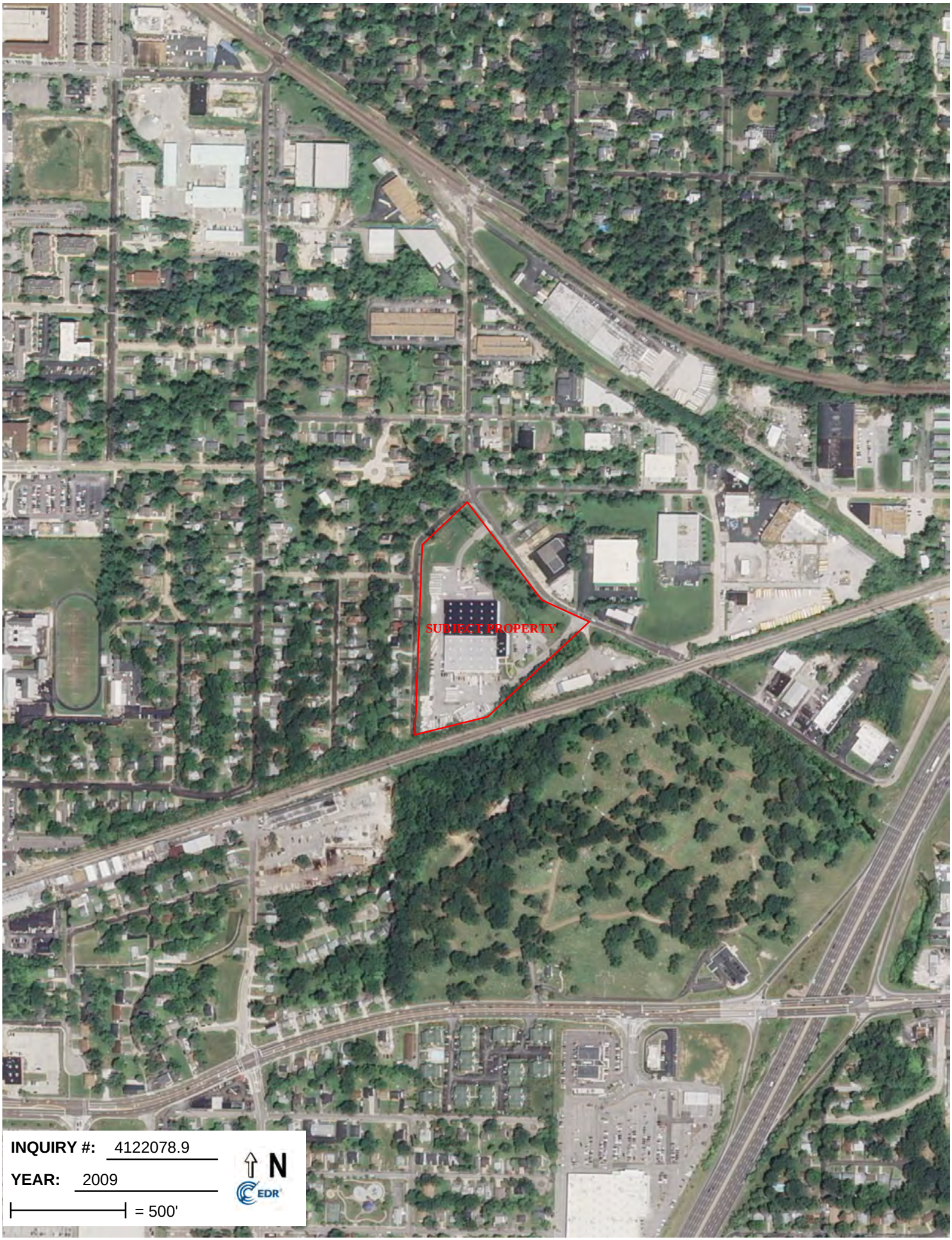
SUBJECT PROPERTY
INQUIRY #: 4122078.9
YEAR: 2009
= 500'
N
EDR

SUBJECT PROPERTY
INQUIRY #: 4122078.9
YEAR: 2010
= 500'
N
EDR

SUBJECT PROPERTY
INQUIRY #: 4122078.9
YEAR: 2012
= 500'
N
EDR

APPENDIX E

CITY DIRECTORY ABSTRACT

A-Mrazek Moving and Storage
545 Leffingwell Avenue
Saint Louis, MO 63122

Inquiry Number: 4122078.5
October 31, 2014

The EDR-City Directory Abstract

Environmental Data Resources Inc

6 Armstrong Road
Shelton, CT 06484
800.352.0050
www.edrnet.com

TABLE OF CONTENTS

SECTION

Executive Summary

Findings

City Directory Images

Thank you for your business.
Please contact EDR at 1-800-352-0050
with any questions or comments.

Disclaimer - Copyright and Trademark Notice

This Report contains certain information obtained from a variety of public and other sources reasonably available to Environmental Data Resources, Inc. It cannot be concluded from this Report that coverage information for the target and surrounding properties does not exist from other sources. **NO WARRANTY EXPRESSED OR IMPLIED, IS MADE WHATSOEVER IN CONNECTION WITH THIS REPORT. ENVIRONMENTAL DATA RESOURCES, INC. SPECIFICALLY DISCLAIMS THE MAKING OF ANY SUCH WARRANTIES, INCLUDING WITHOUT LIMITATION, MERCHANTABILITY OR FITNESS FOR A PARTICULAR USE OR PURPOSE. ALL RISK IS ASSUMED BY THE USER. IN NO EVENT SHALL ENVIRONMENTAL DATA RESOURCES, INC. BE LIABLE TO ANYONE, WHETHER ARISING OUT OF ERRORS OR OMISSIONS, NEGLIGENCE, ACCIDENT OR ANY OTHER CAUSE, FOR ANY LOSS OR DAMAGE, INCLUDING, WITHOUT LIMITATION, SPECIAL, INCIDENTAL, CONSEQUENTIAL, OR EXEMPLARY DAMAGES. ANY LIABILITY ON THE PART OF ENVIRONMENTAL DATA RESOURCES, INC. IS STRICTLY LIMITED TO A REFUND OF THE AMOUNT PAID FOR THIS REPORT.** Purchaser accepts this Report "AS IS". Any analyses, estimates, ratings, environmental risk levels or risk codes provided in this Report are provided for illustrative purposes only, and are not intended to provide, nor should they be interpreted as providing any facts regarding, or prediction orforecast of, any environmental risk for any property. Only a Phase I Environmental Site Assessment performed by an environmental professional can provide information regarding the environmental risk for any property. Additionally, the information provided in this Report is not to be construed as legal advice.

Copyright 2014 by Environmental Data Resources, Inc. All rights reserved. Reproduction in any media or format, in whole or in part, of any report or map of Environmental Data Resources, Inc. or its affiliates is prohibited without prior written permission.

EDR and its logos (including Sanborn and Sanborn Map) are trademarks of Environmental Data Resources, Inc. or its affiliates. All other trademarks used herein are the property of their respective owners.

EXECUTIVE SUMMARY

DESCRIPTION

Environmental Data Resources, Inc.'s (EDR) City Directory Abstract is a screening tool designed to assist environmental professionals in evaluating potential liability on a target property resulting from past activities. EDR's City Directory Abstract includes a search and abstract of available city directory data. For each address, the directory lists the name of the corresponding occupant at five year intervals.

Business directories including city, cross reference and telephone directories were reviewed, if available, at approximately five year intervals for the years spanning 1930 through 2013. This report compiles information gathered in this review by geocoding the latitude and longitude of properties identified and gathering information about properties within 660 feet of the target property.

A summary of the information obtained is provided in the text of this report.

RESEARCH SUMMARY

The following research sources were consulted in the preparation of this report. An "X" indicates where information was identified in the source and provided in this report.

Year	Source	TP	Adjoining	Text Abstract	Source Image
2013	Cole Information Services	X	X	X	-
2008	Cole Information Services	X	X	X	-
2006	Haines Company, Inc.	-	-	-	-
2001	Haines & Company, Inc.	-	-	-	-
1999	Cole Information Services	X	X	X	-
1992	Southwestern Bell	-	-	-	-
1986	Southwestern Bell Telephone	-	-	-	-
1980	R. L. Polk & Co.	-	-	-	-
1979	R. L. Polk & Co.	-	-	-	-
1975	R. L. Polk Co.	-	-	-	-
1973	R. L. Polk & Co.	-	-	-	-
1970	R. L. Polk & Co.	-	-	-	-
1965	R. L. Polk & Co.	-	-	-	-
1961	R. L. Polk & Co.	-	-	-	-
1960	R. L. Polk & Co.	-	-	-	-
1958	R. L. Polk & Co.	-	-	-	-
1955	R. L. Polk & Co.	-	-	-	-
1953	Southwestern Bell Telephone Co.	-	-	-	-
1949	R. L. Polk & Co.	-	-	-	-
1948	POLK-GOULD DIRECTORY CO.	-	-	-	-
1944	POLK-GOULD DIRECTORY CO.	-	-	-	-
1939	R. L. Polk & Co.	-	-	-	-
1936	Polk-Gould Directory Co	-	-	-	-
1935	Polk-Gould Directory Co	-	-	-	-
1930	R. L. Polk & Co.	-	-	-	-

FINDINGS

TARGET PROPERTY INFORMATION

ADDRESS

545 Leffingwell Avenue
Saint Louis, MO 63122

FINDINGS DETAIL

Target Property research detail.

LEFFINGWELL AVE

545 LEFFINGWELL AVE

Year	*Uses*	*Source*
2013	AMRAZEK MOVING SYSTEMS INC	Cole Information Services
2008	AMRAZEK MOVING SYSTEMS INC	Cole Information Services
	VAN MARAZEK & STORAGE	Cole Information Services
1999	UNITED VAN LINES	Cole Information Services

FINDINGS

ADJOINING PROPERTY DETAIL

The following Adjoining Property addresses were researched for this report. Detailed findings are provided for each address.

E CLINTON PL

400 E CLINTON PL

Year	Uses	Source
2013	PIONEER MOSQUITO MISTING	Cole Information Services
2008	GAMEL CO INC	Cole Information Services

431 E CLINTON PL

Year	Uses	Source
2013	SISTERS FLOWERS & GIFTS	Cole Information Services

435 E CLINTON PL

Year	Uses	Source
2013	AGAPE CONSTRUCTION COMPANY	Cole Information Services
2008	AGAPE CONSTRUCTION CO	Cole Information Services

438 E CLINTON PL

Year	Uses	Source
2013	MILLS JA BUILDER	Cole Information Services

448 E CLINTON PL

Year	Uses	Source
1999	JUDITH EDWARDS DESIGN	Cole Information Services

455 E CLINTON PL

Year	Uses	Source
2013	BECKON WORLDWIDE INC	Cole Information Services
2008	BECKON INC	Cole Information Services
1999	BECKON INCORPORATED	Cole Information Services

E ELLIOTT AVE

453 E ELLIOTT AVE

Year	Uses	Source
2013	INNOVATIVE EQUIPMENT SERVICE INC	Cole Information Services
2008	INNOVATIVE EQUIPMENT SERVICE INC	Cole Information Services

FINDINGS

Year	Uses	Source
1999	INNOVATIVE EQUIPMENT SERVICE INCORPORATED	Cole Information Services

455 E ELLIOTT AVE

Year	Uses	Source
2013	INDUSTRIAL SHELVING SYSTEMS	Cole Information Services
2008	INDUSTRIAL SHELVING SYSTEMS INC	Cole Information Services
1999	INDUSTRIAL SHELVING SYSTEMS OFFICE	Cole Information Services

LEFFINGWELL AVE

547 LEFFINGWELL AVE

Year	Uses	Source
2013	GO MINIS	Cole Information Services

556 LEFFINGWELL AVE

Year	Uses	Source
2013	INNOVATIVE ENERGYKIRKWOOD	Cole Information Services

566 LEFFINGWELL AVE

Year	Uses	Source
2013	SENORET CHEMICAL CO	Cole Information Services
2008	SENORET CHEMICAL CO	Cole Information Services
1999	SENORET CHEML COMPANY	Cole Information Services

567 LEFFINGWELL AVE

Year	Uses	Source
2013	FRISCH MASONARY INC	Cole Information Services

569 LEFFINGWELL AVE

Year	Uses	Source
2013	DES PERES WELDING	Cole Information Services
2008	DES PERES WELDING INC	Cole Information Services

572 LEFFINGWELL AVE

Year	Uses	Source
2013	CRYSTAL COMPANY	Cole Information Services
	GATEWAY REPRESENTATIVES	Cole Information Services
2008	CRYSTAL CO	Cole Information Services
	GATEWAY SALES REPRESENTATIVE	Cole Information Services
	FRISCH MASONRY INC	Cole Information Services

FINDINGS

S ELLIOTT AVE

505 S ELLIOTT AVE

Year	*Uses*	*Source*
2008	DRUG & ALCOHOL TEST COLLECTION SER	Cole Information Services

FINDINGS

TARGET PROPERTY: ADDRESS NOT IDENTIFIED IN RESEARCH SOURCE

The following Target Property addresses were researched for this report, and the addresses were not identified in the research source.

Address Researched	Address Not Identified in Research Source
545 Leffingwell Avenue	2006, 2001, 1992, 1986, 1980, 1979, 1975, 1973, 1970, 1965, 1961, 1960, 1958, 1955, 1953, 1949, 1948, 1944, 1939, 1936, 1935, 1930

ADJOINING PROPERTY: ADDRESSES NOT IDENTIFIED IN RESEARCH SOURCE

The following Adjoining Property addresses were researched for this report, and the addresses were not identified in research source.

Address Researched	Address Not Identified in Research Source
400 E CLINTON PL	2006, 2001, 1999, 1992, 1986, 1980, 1979, 1975, 1973, 1970, 1965, 1961, 1960, 1958, 1955, 1953, 1949, 1948, 1944, 1939, 1936, 1935, 1930
431 E CLINTON PL	2008, 2006, 2001, 1999, 1992, 1986, 1980, 1979, 1975, 1973, 1970, 1965, 1961, 1960, 1958, 1955, 1953, 1949, 1948, 1944, 1939, 1936, 1935, 1930
435 E CLINTON PL	2006, 2001, 1999, 1992, 1986, 1980, 1979, 1975, 1973, 1970, 1965, 1961, 1960, 1958, 1955, 1953, 1949, 1948, 1944, 1939, 1936, 1935, 1930
438 E CLINTON PL	2008, 2006, 2001, 1999, 1992, 1986, 1980, 1979, 1975, 1973, 1970, 1965, 1961, 1960, 1958, 1955, 1953, 1949, 1948, 1944, 1939, 1936, 1935, 1930
448 E CLINTON PL	2013, 2008, 2006, 2001, 1992, 1986, 1980, 1979, 1975, 1973, 1970, 1965, 1961, 1960, 1958, 1955, 1953, 1949, 1948, 1944, 1939, 1936, 1935, 1930
453 E ELLIOTT AVE	2006, 2001, 1992, 1986, 1980, 1979, 1975, 1973, 1970, 1965, 1961, 1960, 1958, 1955, 1953, 1949, 1948, 1944, 1939, 1936, 1935, 1930
455 E CLINTON PL	2006, 2001, 1992, 1986, 1980, 1979, 1975, 1973, 1970, 1965, 1961, 1960, 1958, 1955, 1953, 1949, 1948, 1944, 1939, 1936, 1935, 1930
455 E ELLIOTT AVE	2006, 2001, 1992, 1986, 1980, 1979, 1975, 1973, 1970, 1965, 1961, 1960, 1958, 1955, 1953, 1949, 1948, 1944, 1939, 1936, 1935, 1930
505 S ELLIOTT AVE	2013, 2006, 2001, 1999, 1992, 1986, 1980, 1979, 1975, 1973, 1970, 1965, 1961, 1960, 1958, 1955, 1953, 1949, 1948, 1944, 1939, 1936, 1935, 1930
547 LEFFINGWELL AVE	2008, 2006, 2001, 1999, 1992, 1986, 1980, 1979, 1975, 1973, 1970, 1965, 1961, 1960, 1958, 1955, 1953, 1949, 1948, 1944, 1939, 1936, 1935, 1930
556 LEFFINGWELL AVE	2008, 2006, 2001, 1999, 1992, 1986, 1980, 1979, 1975, 1973, 1970, 1965, 1961, 1960, 1958, 1955, 1953, 1949, 1948, 1944, 1939, 1936, 1935, 1930
566 LEFFINGWELL AVE	2006, 2001, 1992, 1986, 1980, 1979, 1975, 1973, 1970, 1965, 1961, 1960, 1958, 1955, 1953, 1949, 1948, 1944, 1939, 1936, 1935, 1930
567 LEFFINGWELL AVE	2008, 2006, 2001, 1999, 1992, 1986, 1980, 1979, 1975, 1973, 1970, 1965, 1961, 1960, 1958, 1955, 1953, 1949, 1948, 1944, 1939, 1936, 1935, 1930
569 LEFFINGWELL AVE	2006, 2001, 1999, 1992, 1986, 1980, 1979, 1975, 1973, 1970, 1965, 1961, 1960, 1958, 1955, 1953, 1949, 1948, 1944, 1939, 1936, 1935, 1930
572 LEFFINGWELL AVE	2006, 2001, 1999, 1992, 1986, 1980, 1979, 1975, 1973, 1970, 1965, 1961, 1960, 1958, 1955, 1953, 1949, 1948, 1944, 1939, 1936, 1935, 1930

APPENDIX F

HISTORICAL TOPOGRAPHIC MAPS

A-Mrazek Moving and Storage
545 Leffingwell Avenue
Saint Louis, MO 63122

Inquiry Number: 4122078.4
October 31, 2014

EDR Historical Topographic Map Report

6 Armstrong Road, 4th Floor
Shelton, Connecticut 06484
Toll Free: 800.352.0050
www.edrnet.com

EDR Historical Topographic Map Report

Environmental Data Resources, Inc.s (EDR) Historical Topographic Map Report is designed to assist professionals in evaluating potential liability on a target property resulting from past activities. EDRs Historical Topographic Map Report includes a search of a collection of public and private color historical topographic maps, dating back to the early 1900s.

Thank you for your business.
Please contact EDR at 1-800-352-0050
with any questions or comments.

Disclaimer - Copyright and Trademark Notice

This Report contains certain information obtained from a variety of public and other sources reasonably available to Environmental Data Resources, Inc. It cannot be concluded from this Report that coverage information for the target and surrounding properties does not exist from other sources. **NO WARRANTY EXPRESSED OR IMPLIED, IS MADE WHATSOEVER IN CONNECTION WITH THIS REPORT. ENVIRONMENTAL DATA RESOURCES, INC. SPECIFICALLY DISCLAIMS THE MAKING OF ANY SUCH WARRANTIES, INCLUDING WITHOUT LIMITATION, MERCHANTABILITY OR FITNESS FOR A PARTICULAR USE OR PURPOSE. ALL RISK IS ASSUMED BY THE USER. IN NO EVENT SHALL ENVIRONMENTAL DATA RESOURCES, INC. BE LIABLE TO ANYONE, WHETHER ARISING OUT OF ERRORS OR OMISSIONS, NEGLIGENCE, ACCIDENT OR ANY OTHER CAUSE, FOR ANY LOSS OF DAMAGE, INCLUDING, WITHOUT LIMITATION, SPECIAL, INCIDENTAL, CONSEQUENTIAL, OR EXEMPLARY DAMAGES. ANY LIABILITY ON THE PART OF ENVIRONMENTAL DATA RESOURCES, INC. IS STRICTLY LIMITED TO A REFUND OF THE AMOUNT PAID FOR THIS REPORT.** Purchaser accepts this Report AS IS. Any analyses, estimates, ratings, environmental risk levels or risk codes provided in this Report are provided for illustrative purposes only, and are not intended to provide, nor should they be interpreted as providing any facts regarding, or prediction or forecast of, any environmental risk for any property. Only a Phase I Environmental Site Assessment performed by an environmental professional can provide information regarding the environmental risk for any property. Additionally, the information provided in this Report is not to be construed as legal advice.

Copyright 2014 by Environmental Data Resources, Inc. All rights reserved. Reproduction in any media or format, in whole or in part, of any report or map of Environmental Data Resources, Inc., or its affiliates, is prohibited without prior written permission.

EDR and its logos (including Sanborn and Sanborn Map) are trademarks of Environmental Data Resources, Inc. or its affiliates. All other trademarks used herein are the property of their respective owners.

Historical Topographic Map

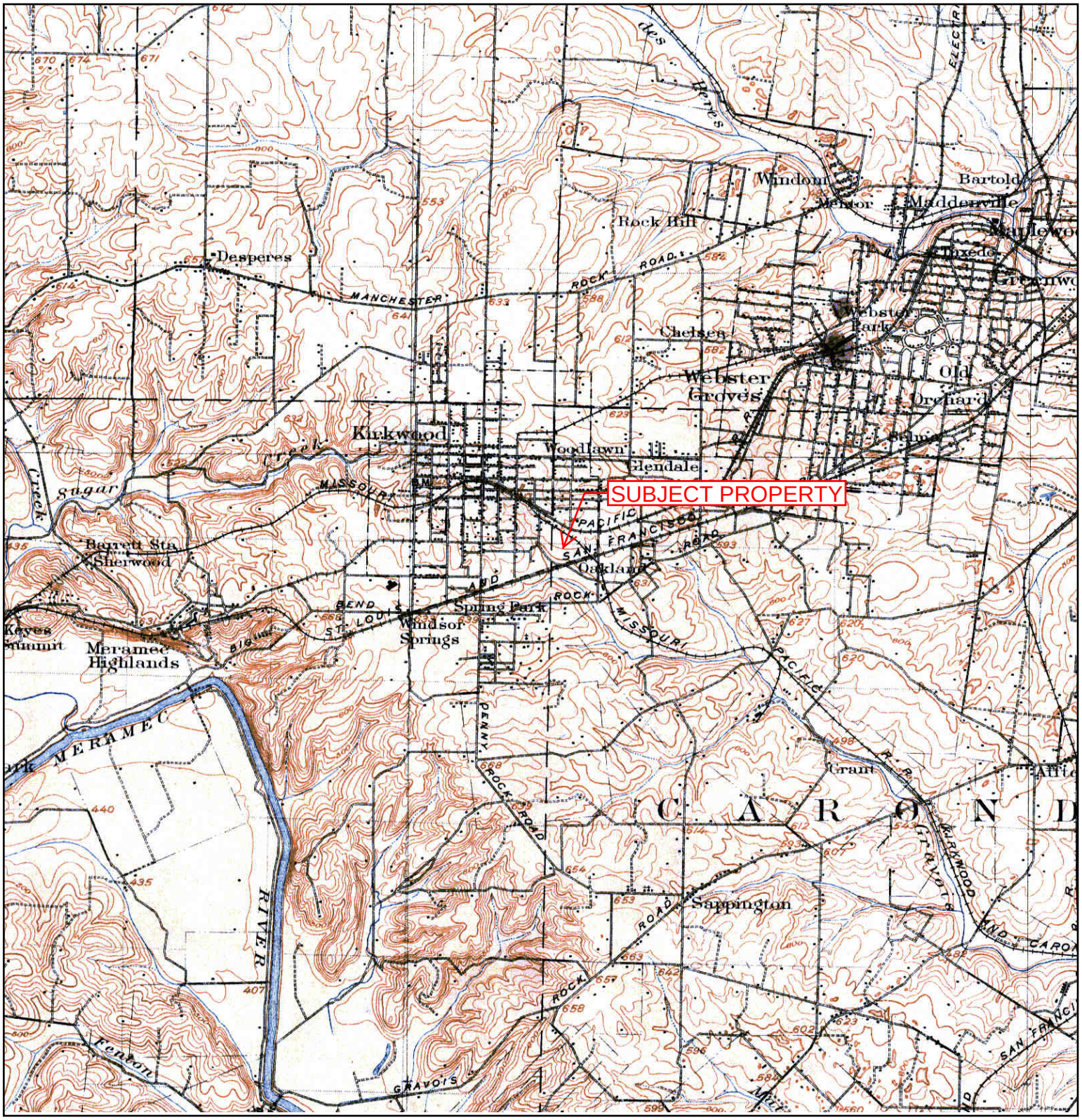

N	TARGET QUAD NAME: SAINT LOUIS MAP YEAR: 1912 CORRECTED FROM :1904 SERIES: 15 SCALE: 1:62500	SITE NAME: A-Mrazek Moving and Storage ADDRESS: 545 Leffingwell Avenue Saint Louis, MO 63122 LAT/LONG: 38.5722 / -90.3987	CLIENT: Geotechnology CONTACT: Stephanie Kline INQUIRY#: 4122078.4 RESEARCH DATE: 10/31/2014

Historical Topographic Map

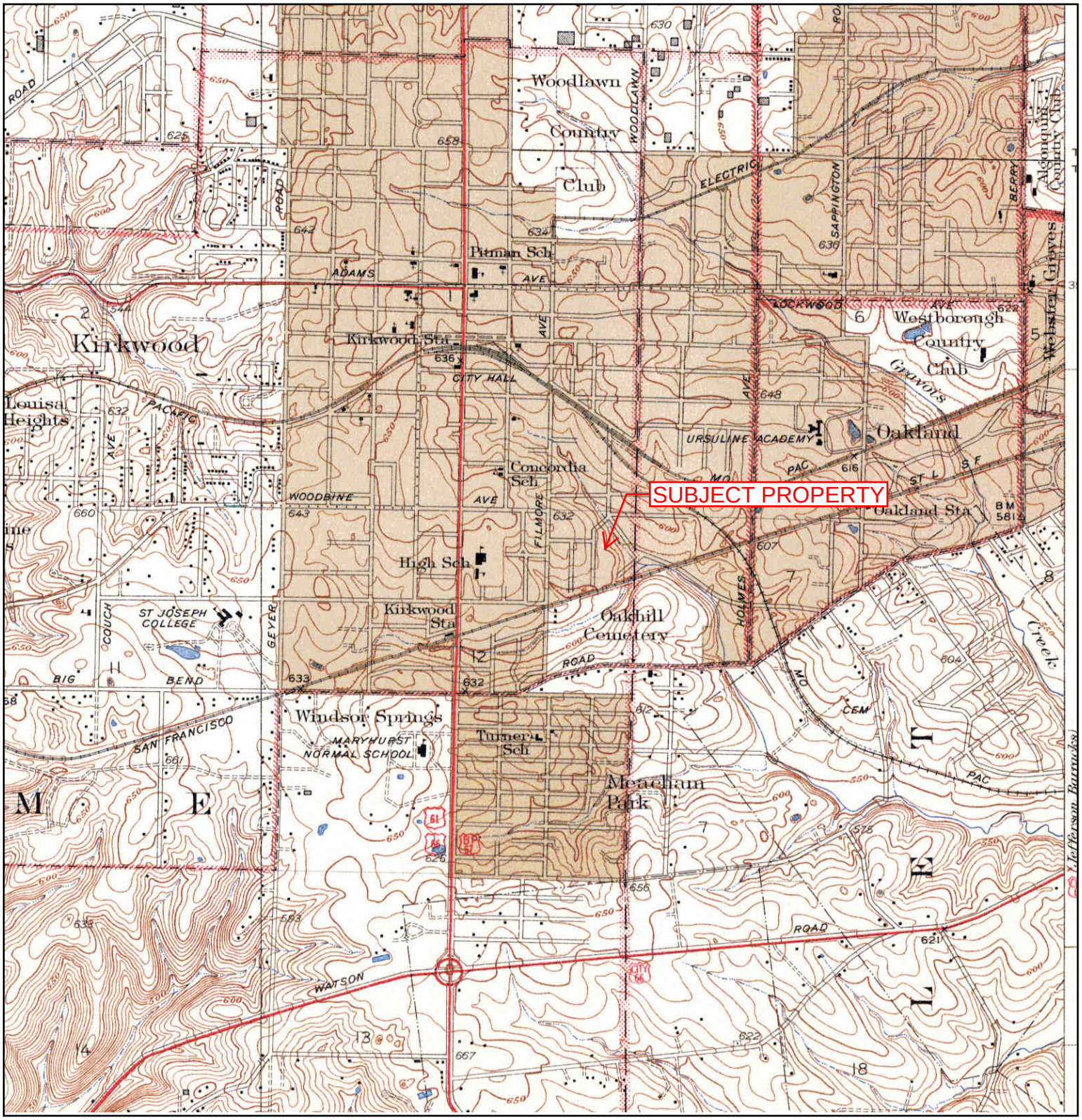

N	TARGET QUAD NAME: KIRKWOOD MAP YEAR: 1940 SERIES: 7.5 SCALE: 1:24000	SITE NAME: A-Mrazek Moving and Storage ADDRESS: 545 Leffingwell Avenue Saint Louis, MO 63122 LAT/LONG: 38.5722 / -90.3987	CLIENT: Geotechnology CONTACT: Stephanie Kline INQUIRY#: 4122078.4 RESEARCH DATE: 10/31/2014

Historical Topographic Map

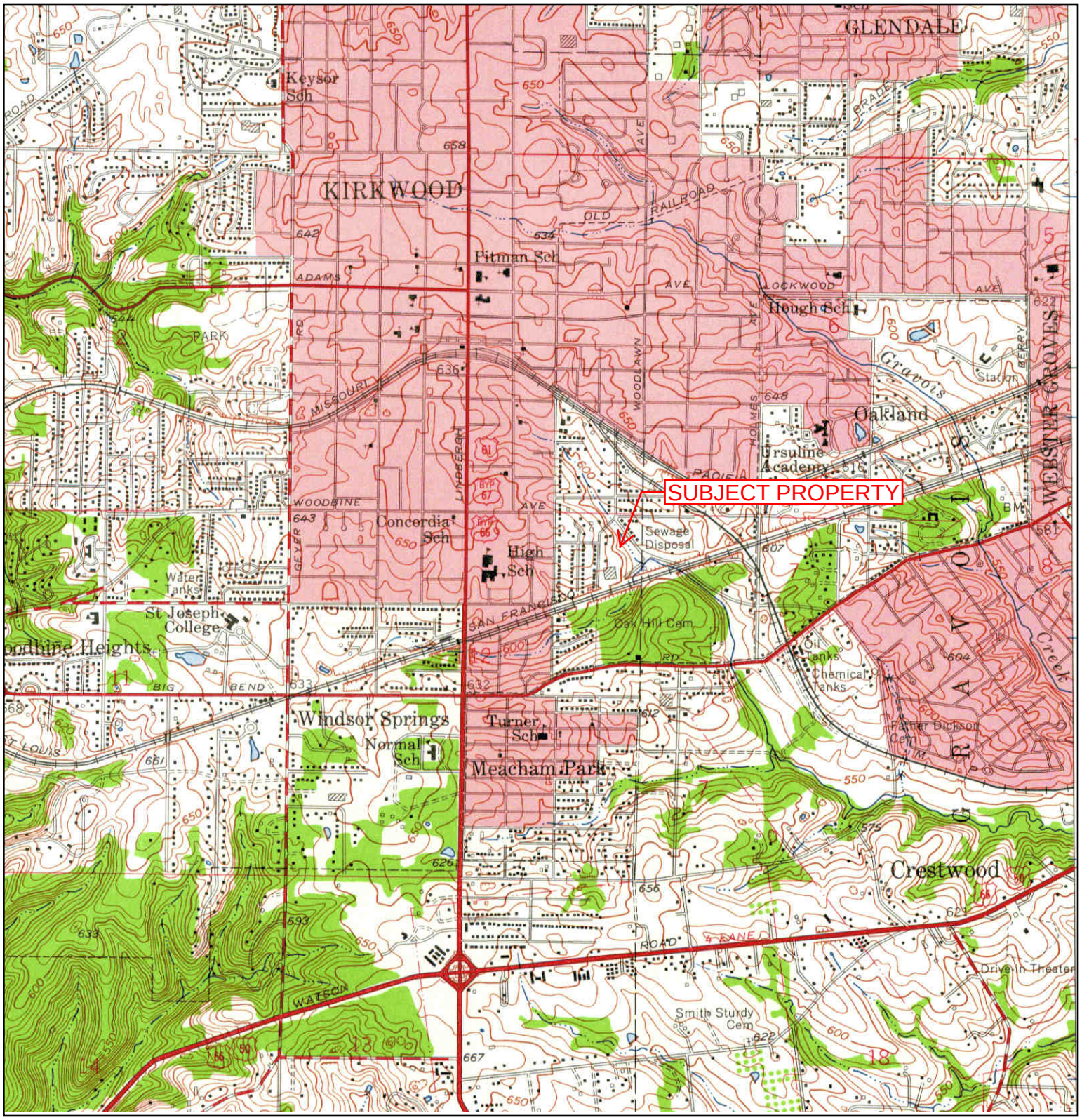

N	TARGET QUAD NAME: KIRKWOOD MAP YEAR: 1954 SERIES: 7.5 SCALE: 1:24000	SITE NAME: A-Mrazek Moving and Storage ADDRESS: 545 Leffingwell Avenue Saint Louis, MO 63122 LAT/LONG: 38.5722 / -90.3987	CLIENT: Geotechnology CONTACT: Stephanie Kline INQUIRY#: 4122078.4 RESEARCH DATE: 10/31/2014

Historical Topographic Map

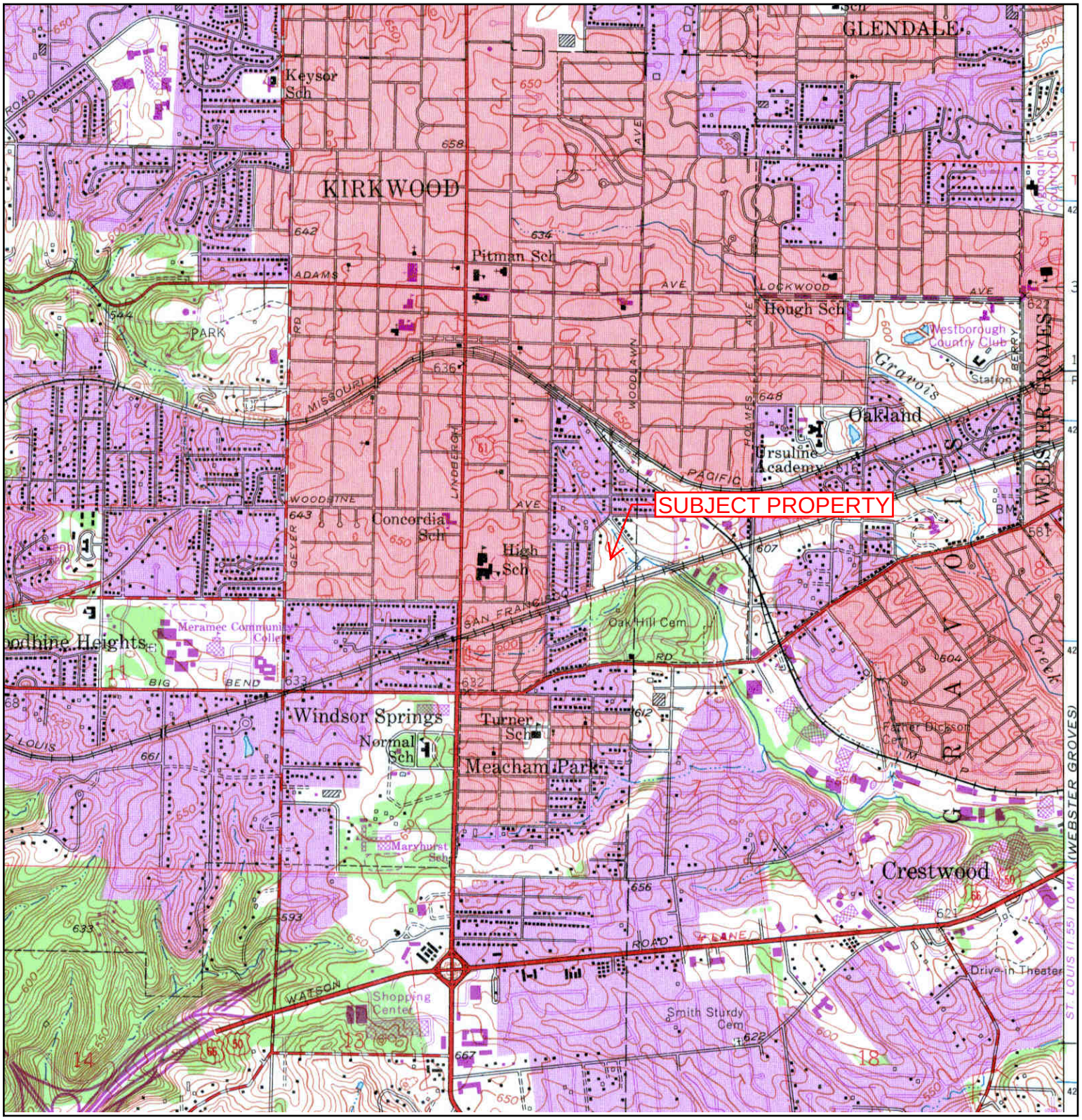

N	TARGET QUAD NAME: KIRKWOOD MAP YEAR: 1968 PHOTOREVISED FROM :1954 SERIES: 7.5 SCALE: 1:24000	SITE NAME: A-Mrazek Moving and Storage ADDRESS: 545 Leffingwell Avenue Saint Louis, MO 63122 LAT/LONG: 38.5722 / -90.3987	CLIENT: Geotechnology CONTACT: Stephanie Kline INQUIRY#: 4122078.4 RESEARCH DATE: 10/31/2014

Historical Topographic Map

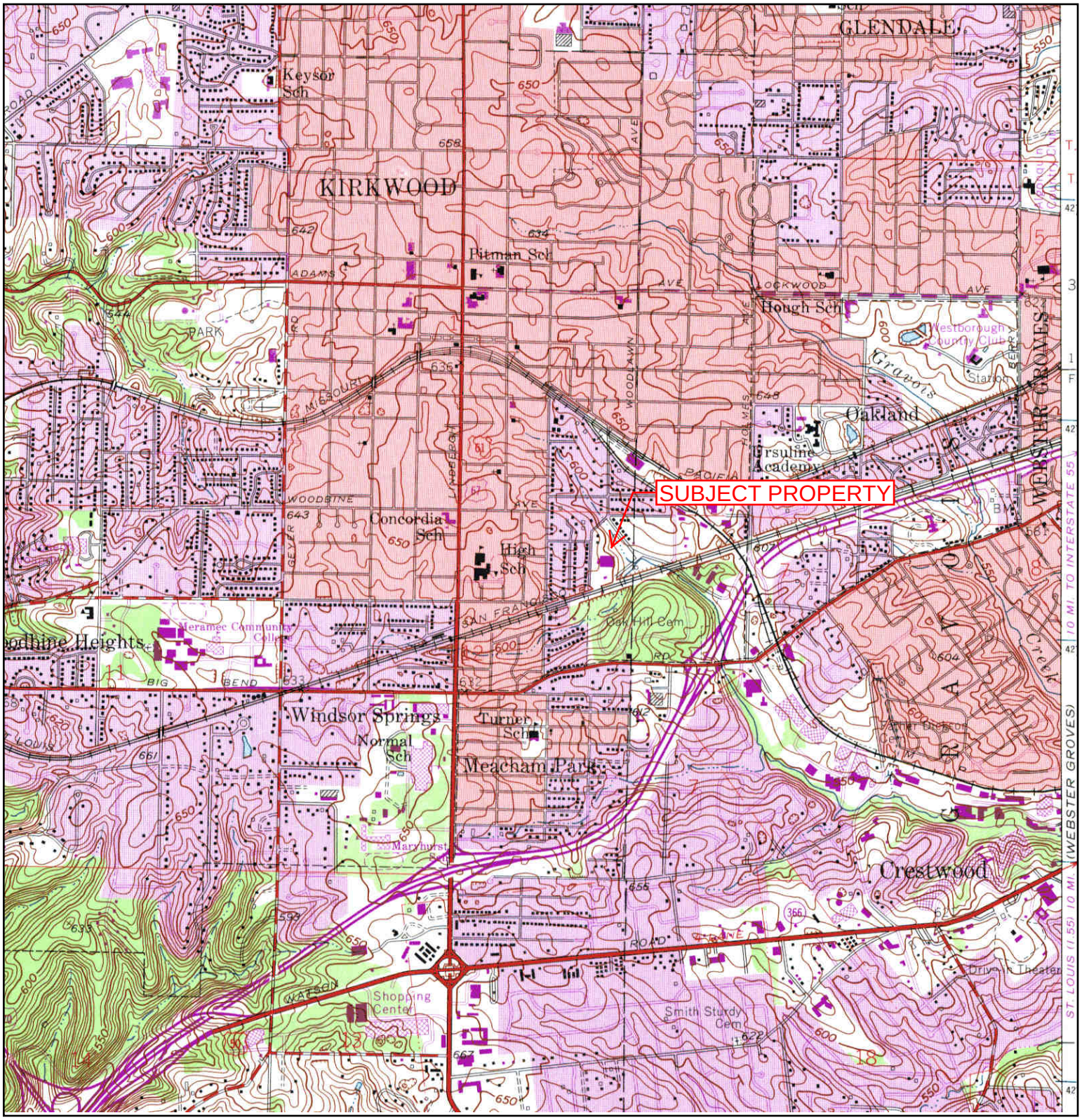

N	TARGET QUAD NAME: KIRKWOOD MAP YEAR: 1974 PHOTOREVISED FROM :1954 SERIES: 7.5 SCALE: 1:24000	SITE NAME: A-Mrazek Moving and Storage ADDRESS: 545 Leffingwell Avenue Saint Louis, MO 63122 LAT/LONG: 38.5722 / -90.3987	CLIENT: Geotechnology CONTACT: Stephanie Kline INQUIRY#: 4122078.4 RESEARCH DATE: 10/31/2014

Historical Topographic Map

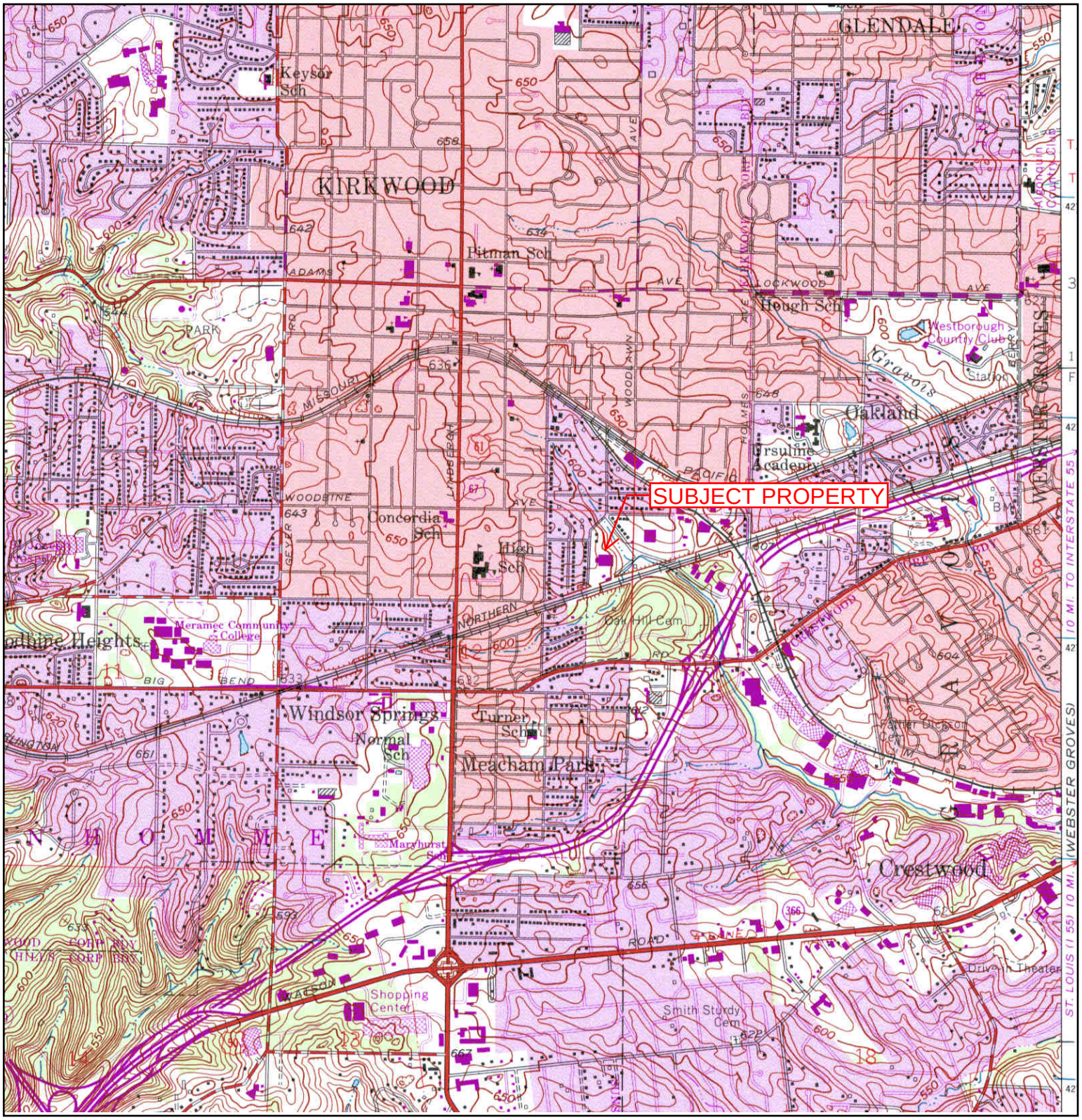

N	**TARGET QUAD** NAME: KIRKWOOD MAP YEAR: 1982 PHOTOREVISED FROM :1954 SERIES: 7.5 SCALE: 1:24000	SITE NAME: A-Mrazek Moving and Storage ADDRESS: 545 Leffingwell Avenue Saint Louis, MO 63122 LAT/LONG: 38.5722 / -90.3987	CLIENT: Geotechnology CONTACT: Stephanie Kline INQUIRY#: 4122078.4 RESEARCH DATE: 10/31/2014

Historical Topographic Map

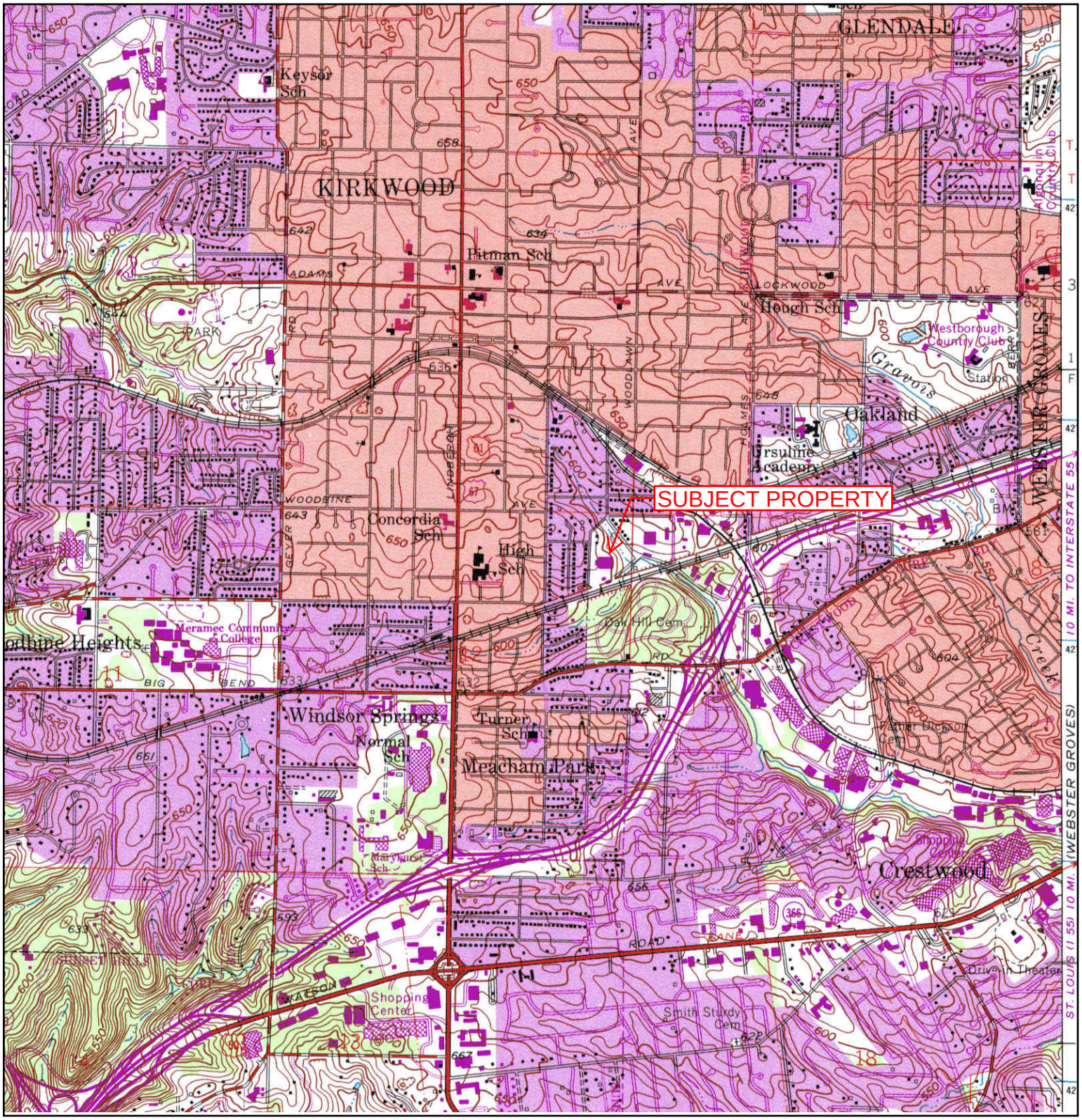

N	**TARGET QUAD** NAME: KIRKWOOD MAP YEAR: 1993 REVISED FROM :1954 SERIES: 7.5 SCALE: 1:24000	SITE NAME: A-Mrazek Moving and Storage ADDRESS: 545 Leffingwell Avenue Saint Louis, MO 63122 LAT/LONG: 38.5722 / -90.3987	CLIENT: Geotechnology CONTACT: Stephanie Kline INQUIRY#: 4122078.4 RESEARCH DATE: 10/31/2014

APPENDIX G

EDR VAPOR ENCROACHMENT SCREEN

A-Mrazek Moving and Storage
545 Leffingwell Avenue
Saint Louis, MO 63122

Inquiry Number: 4122078.6s
October 31, 2014

EDR Vapor Encroachment Screen

Prepared using EDR's Vapor Encroachment Worksheet

EDR® Environmental Data Resources Inc

440 Wheelers Farms Road
Milford, CT 06461
Toll Free: 800.352.0050
www.edrnet.com

TABLE OF CONTENTS

SECTION	PAGE
Executive Summary	**ES1**
Primary Map	**2**
Secondary Map	**3**
Aerial Photography	**4**
Map Findings	**5**
Record Sources and Currency	**GR-1**

Thank you for your business.
Please contact EDR at 1-800-352-0050
with any questions or comments.

Disclaimer - Copyright and Trademark Notice

The EDR Vapor Encroachment Worksheet enables EDR's customers to make certain online modifications that effects maps, text and calculations contained in this Report. As a result, maps, text and calculations contained in this Report may have been so modified. EDR has not taken any action to verify any such modifications, and this report and the findings set forth herein must be read in light of this fact. Environmental Data Resources shall not be responsible for any customer's decision to include or not include in any final report any records determined to be within the relevant minimum search distances.

This report contains information obtained from a variety of public and other sources reasonably available to Environmental Data Resources, Inc. It cannot be concluded from this Report that coverage information for the target and surrounding properties does not exist from other sources. **NO WARRANTY EXPRESSED OR IMPLIED, IS MADE WHATSOEVER IN CONNECTION WITH THIS REPORT. ENVIRONMENTAL DATA RESOURCES, INC. SPECIFICALLY DISCLAIMS THE MAKING OF ANYSUCH WARRANTIES, INCLUDING WITHOUT LIMITATION, MERCHANTABILITY OR FITNESS FOR A PARTICULAR USE OR PURPOSE. ALL RISK IS ASSUMED BY THE USER. IN NO EVENT SHALL ENVIRONMENTAL DATA RESOURCES, INC. BE LIABLE TO ANYONE, WHETHER ARISING OUT OF ERRORS OR OMISSIONS, NEGLIGENCE, ACCIDENT OR ANY OTHER CAUSE, FOR ANY LOSS OR DAMAGE, INCLUDING, WITHOUT LIMITATION, SPECIAL, INCIDENTAL, CONSEQUENTIAL, OR EXEMPLARY DAMAGES.ANY LIABILITY ON THE PART OF ENVIRONMENTAL DATA RESOURCES, INC. IS STRICTLY LIMITED TO A REFUND OF THE AMOUNT PAID FOR THIS REPORT.** Purchaser accepts this report "AS IS". Any analyses, estimates, ratings, or risk codes provided in this report are provided for illustrative purposes only, and are not intended to provide, nor should they be interpreted as providing any facts regarding, or prediction or forecast of, any environmental risk for any property. Only a Phase I Environmental Site Assesment performed by an environmental professional can produce information regarding the environmental risk for any property. Additionally, the information provided in this Report is not to be construed as legal advice.

Copyright 2014 by Environmental Data Resources, Inc. All rights reserved. Reproduction in any media or format, in whole or in part, of any report or map of Environmental Data Resources, Inc., or its affiliates, is prohibited without prior written permission.

EDR and its logos (including Sanborn and Sanborn Map) are trademarks of Environmental Data Resources, Inc. or its affiliates. All other trademarks used herein are the property of their respective owners.

EXECUTIVE SUMMARY

A search of available environmental records was conducted by Environmental Data Resources, Inc (EDR). The report was designed to assist parties seeking to meet the search requirements of the ASTM Standard Practice for Assessment of Vapor Encroachment into Structures on Property Involved in Real Estate Transactions (E 2600-10).

STANDARD ENVIRONMENTAL RECORDS	Maximum Search Distance*	Summary		
		property	1/10	1/10 - 1/3
Federal NPL	0.333	0	0	0
Federal CERCLIS	0.333	0	0	0
Federal RCRA CORRACTS facilities list	0.333	0	0	0
Federal RCRA TSD facilities list	0.333	0	0	0
Federal RCRA generators list	property	0	-	-
Federal institutional controls / engineering controls registries	0.333	0	0	0
Federal ERNS list	property	0	-	-
State and tribal - equivalent NPL	not searched	-	-	-
State and tribal - equivalent CERCLIS	0.333	0	0	0
State and tribal landfill / solid waste disposal	0.333	0	0	0
State and tribal leaking storage tank lists	0.333	0	0	0
State and tribal registered storage tank lists	property	1	-	-
State and tribal institutional control / engineering control registries	property	0	-	-
State and tribal voluntary cleanup sites	0.333	0	0	0
State and tribal Brownfields sites	0.333	0	0	0
Other Standard Environmental Records	0.333	2	0	0

HISTORICAL USE RECORDS				
Former manufactured Gas Plants	0.333	0	0	0
Historical Gas Stations	0.25	0	0	0
Historical Dry Cleaners	0.25	0	0	0
Exclusive Recovered Govt. Archives	property	0	-	-

*Each category may include several separate databases, each having a different search distance. For each category, the table reports the maximum search distance applied. See the section 'Record Sources and Currency' for information on individual databases.

EXECUTIVE SUMMARY

TARGET PROPERTY INFORMATION

ADDRESS

A-MRAZEK MOVING AND STORAGE
545 LEFFINGWELL AVENUE
SAINT LOUIS, MO 63122

COORDINATES

Latitude (North):	38.5722 - 38˚ 34′ 19.92279″
Longitude (West):	90.3987 - 90˚ 23′ 55.308838″
Elevation:	603 ft. above sea level

TARGET PROPERTY SEARCH RESULTS

The target property was identified in the following records.

Site	Database(s)
MRAZEK VAN & STORAGE 545 LEFFINGWELL ST LOUIS, MO 631226454	RCRA NonGen / NLR
MRAZEK VAN & STORAGE 545 LEFFINGWELL ST LOUIS, MO 63122-6499	FINDS
MRAZEK MOVING SYSTEMS 545 LEFFINGWELL KIRKWOOD, MO 63122	UST

EXECUTIVE SUMMARY

PHYSICAL SETTING INFORMATION

Flood Zone:	Available
NWI Wetlands:	Available

AQUIFLOW®

Search Radius: 0.333 Mile.

No Aquiflow sites reported.

DOMINANT SOIL COMPOSITION IN GENERAL AREA OF TARGET PROPERTY

The U.S. Department of Agriculture's (USDA) Soil Conservation Service (SCS) leads the National Cooperative Soil Survey (NCSS) and is responsible for collecting, storing, maintaining and distributing soil survey information for privately owned lands in the United States. A soil map in a soil survey is a representation of soil patterns in a landscape. The following information is based on Soil Conservation Service SSURGO data.

Soil Map ID: 1

Soil Component Name:	Urban land
Soil Surface Texture:	
Hydrologic Group:	Not reported
Soil Drainage Class:	
Hydric Status:	Not hydric
Corrosion Potential - Uncoated Steel:	Not Reported
Depth to Bedrock Min:	> 0 inches
Depth to Watertable Min:	> 0 inches

No Layer Information available.

Soil Map ID: 2

Soil Component Name:	Urban land
Soil Surface Texture:	
Hydrologic Group:	Not reported
Soil Drainage Class:	

Hydric Status: Not hydric

Corrosion Potential - Uncoated Steel: Not Reported

Depth to Bedrock Min: > 0 inches

Depth to Watertable Min: > 0 inches

No Layer Information available.

Soil Map ID: 3

Soil Component Name: Winfield

Soil Surface Texture: silt loam

Hydrologic Group: Class B - Moderate infiltration rates. Deep and moderately deep, moderately well and well drained soils with moderately coarse textures.

Soil Drainage Class: Moderately well drained

Hydric Status: Not hydric

Corrosion Potential - Uncoated Steel: Moderate

Depth to Bedrock Min: > 0 inches

Depth to Watertable Min: > 99 inches

Soil Layer Information							
	Boundary			Classification		Saturated hydraulic conductivity micro m/sec	Soil Reaction (pH)
Layer	Upper	Lower	Soil Texture Class	AASHTO Group	Unified Soil		
1	0 inches	9 inches	silt loam	Not reported	Not reported	Max: 14 Min: 4	Max: 7.3 Min: 5.6
2	9 inches	59 inches	silty clay loam	Not reported	Not reported	Max: 14 Min: 4	Max: 7.3 Min: 4.5
3	59 inches	72 inches	silt loam	Not reported	Not reported	Max: 14 Min: 4	Max: 7.3 Min: 5.1

Soil Map ID: 4

Soil Component Name: Fishpot

Soil Surface Texture: silt loam

Hydrologic Group: Class C - Slow infiltration rates. Soils with layers impeding downward movement of water, or soils with moderately fine or fine textures.

Soil Drainage Class: Somewhat poorly drained

EXECUTIVE SUMMARY

Hydric Status: Not hydric

Corrosion Potential - Uncoated Steel: Moderate

Depth to Bedrock Min: > 0 inches

Depth to Watertable Min: > 107 inches

Soil Layer Information							
	Boundary			Classification		Saturated hydraulic conductivity micro m/sec	Soil Reaction (pH)
Layer	Upper	Lower	Soil Texture Class	AASHTO Group	Unified Soil		
1	0 inches	46 inches	silt loam	Not reported	Not reported	Max: 4 Min: 1.4	Max: 7.3 Min: 5.6
2	46 inches	59 inches	silt loam	Not reported	Not reported	Max: 4 Min: 1.4	Max: 7.3 Min: 5.6

Soil Map ID: 5

Soil Component Name: Winfield

Soil Surface Texture: silt loam

Hydrologic Group: Class B - Moderate infiltration rates. Deep and moderately deep, moderately well and well drained soils with moderately coarse textures.

Soil Drainage Class: Moderately well drained

Hydric Status: Not hydric

Corrosion Potential - Uncoated Steel: Moderate

Depth to Bedrock Min: > 0 inches

Depth to Watertable Min: > 99 inches

Soil Layer Information							
	Boundary			Classification		Saturated hydraulic conductivity micro m/sec	Soil Reaction (pH)
Layer	Upper	Lower	Soil Texture Class	AASHTO Group	Unified Soil		
1	0 inches	11 inches	silt loam	Not reported	Not reported	Max: 14 Min: 4	Max: 7.3 Min: 5.6
2	11 inches	44 inches	silty clay loam	Not reported	Not reported	Max: 14 Min: 4	Max: 7.3 Min: 4.5

EXECUTIVE SUMMARY

Soil Layer Information							
	Boundary			Classification		Saturated hydraulic conductivity micro m/sec	Soil Reaction (pH)
Layer	Upper	Lower	Soil Texture Class	AASHTO Group	Unified Soil		
3	44 inches	59 inches	silt loam	Not reported	Not reported	Max: 14 Min: 4	Max: 7.3 Min: 5.1

Soil Map ID: 6

Soil Component Name: Winfield

Soil Surface Texture: silt loam

Hydrologic Group: Class B - Moderate infiltration rates. Deep and moderately deep, moderately well and well drained soils with moderately coarse textures.

Soil Drainage Class: Moderately well drained

Hydric Status: Not hydric

Corrosion Potential - Uncoated Steel: Moderate

Depth to Bedrock Min: > 0 inches

Depth to Watertable Min: > 99 inches

Soil Layer Information							
	Boundary			Classification		Saturated hydraulic conductivity micro m/sec	Soil Reaction (pH)
Layer	Upper	Lower	Soil Texture Class	AASHTO Group	Unified Soil		
1	0 inches	9 inches	silt loam	Not reported	Not reported	Max: 14 Min: 4	Max: 7.3 Min: 5.6
2	9 inches	16 inches	silt loam	Not reported	Not reported	Max: 14 Min: 4	Max: 7.3 Min: 5.6
3	16 inches	48 inches	silty clay loam	Not reported	Not reported	Max: 14 Min: 4	Max: 7.3 Min: 4.5
4	48 inches	59 inches	silt loam	Not reported	Not reported	Max: 14 Min: 4	Max: 7.3 Min: 5.1

Soil Map ID: 7

Soil Component Name: Menfro

Soil Surface Texture: silt loam

Hydrologic Group: Class B - Moderate infiltration rates. Deep and moderately deep, moderately well and well drained soils with moderately coarse textures.

Soil Drainage Class: Well drained

EXECUTIVE SUMMARY

Hydric Status: Not hydric

Corrosion Potential - Uncoated Steel: Low

Depth to Bedrock Min: > 0 inches

Depth to Watertable Min: > 0 inches

Soil Layer Information							
	Boundary			Classification		Saturated hydraulic conductivity micro m/sec	Soil Reaction (pH)
Layer	Upper	Lower	Soil Texture Class	AASHTO Group	Unified Soil		
1	0 inches	12 inches	silt loam	Not reported	Not reported	Max: 14 Min: 4	Max: 7.3 Min: 5.1
2	12 inches	16 inches	silty clay loam	Not reported	Not reported	Max: 14 Min: 4	Max: 7.3 Min: 5.1
3	16 inches	55 inches	silty clay loam	Not reported	Not reported	Max: 14 Min: 4	Max: 7.3 Min: 5.1
4	55 inches	59 inches	silt loam	Not reported	Not reported	Max: 14 Min: 4	Max: 7.3 Min: 5.6

Soil Map ID: 8

Soil Component Name: Urban land

Soil Surface Texture: silt loam

Hydrologic Group: Class B - Moderate infiltration rates. Deep and moderately deep, moderately well and well drained soils with moderately coarse textures.

Soil Drainage Class:
Hydric Status: Not hydric

Corrosion Potential - Uncoated Steel: Not Reported

Depth to Bedrock Min: > 0 inches

Depth to Watertable Min: > 0 inches

No Layer Information available.

Soil Map ID: 9

Soil Component Name: Urban land

Soil Surface Texture: silt loam

Hydrologic Group: Class B - Moderate infiltration rates. Deep and moderately deep, moderately well and well drained soils with moderately coarse textures.

Soil Drainage Class:

Hydric Status: Not hydric

Corrosion Potential - Uncoated Steel: Not Reported

Depth to Bedrock Min: > 0 inches

Depth to Watertable Min: > 0 inches

No Layer Information available.

Soil Map ID: 10

Soil Component Name: Winfield

Soil Surface Texture: silt loam

Hydrologic Group: Class B - Moderate infiltration rates. Deep and moderately deep, moderately well and well drained soils with moderately coarse textures.

Soil Drainage Class: Moderately well drained

Hydric Status: Not hydric

Corrosion Potential - Uncoated Steel: Moderate

Depth to Bedrock Min: > 0 inches

Depth to Watertable Min: > 99 inches

Soil Layer Information							
	Boundary			Classification		Saturated hydraulic conductivity micro m/sec	Soil Reaction (pH)
Layer	Upper	Lower	Soil Texture Class	AASHTO Group	Unified Soil		
1	0 inches	9 inches	silt loam	Not reported	Not reported	Max: 14 Min: 4	Max: 7.3 Min: 5.6
2	9 inches	16 inches	silt loam	Not reported	Not reported	Max: 14 Min: 4	Max: 7.3 Min: 5.6
3	16 inches	48 inches	silty clay loam	Not reported	Not reported	Max: 14 Min: 4	Max: 7.3 Min: 4.5
4	48 inches	59 inches	silt loam	Not reported	Not reported	Max: 14 Min: 4	Max: 7.3 Min: 5.1

Soil Map ID: 11

Soil Component Name: Iva

Soil Surface Texture: silt loam

Hydrologic Group: Class C - Slow infiltration rates. Soils with layers impeding downward movement of water, or soils with moderately fine or fine textures.

Soil Drainage Class: Somewhat poorly drained

EXECUTIVE SUMMARY

Hydric Status: Not hydric

Corrosion Potential - Uncoated Steel: High

Depth to Bedrock Min: > 0 inches

Depth to Watertable Min: > 61 inches

Soil Layer Information							
	Boundary			Classification		Saturated hydraulic conductivity micro m/sec	Soil Reaction (pH)
Layer	Upper	Lower	Soil Texture Class	AASHTO Group	Unified Soil		
1	0 inches	12 inches	silt loam	Not reported	Not reported	Max: 14 Min: 4	Max: 7.3 Min: 5.1
2	12 inches	55 inches	silty clay loam	Not reported	Not reported	Max: 14 Min: 4	Max: 6.5 Min: 5.1
3	55 inches	59 inches	silt loam	Not reported	Not reported	Max: 14 Min: 4	Max: 7.3 Min: 5.6

EXECUTIVE SUMMARY

SEARCH RESULTS

Unmappable (orphan) sites are not considered in the foregoing analysis.

STANDARD ENVIRONMENTAL RECORDS

Name	Address	Dist/Dir	Map ID	Page
MRAZEK VAN & STORAGE RCRA NonGen / NLR: Other Standard Environmental Records	545 LEFFINGWELL	Property	▲ A1	15
MRAZEK VAN & STORAGE FINDS: Other Standard Environmental Records	545 LEFFINGWELL	Property	▲ A2	17
MRAZEK MOVING SYSTEMS UST: State and tribal registered storage tank lists	545 LEFFINGWELL	Property	▲ A3	18

HISTORICAL USE RECORDS

Name	Address	Dist/Dir	Map ID	Page
Not Reported				

PRIMARY MAP - 4122078.6S

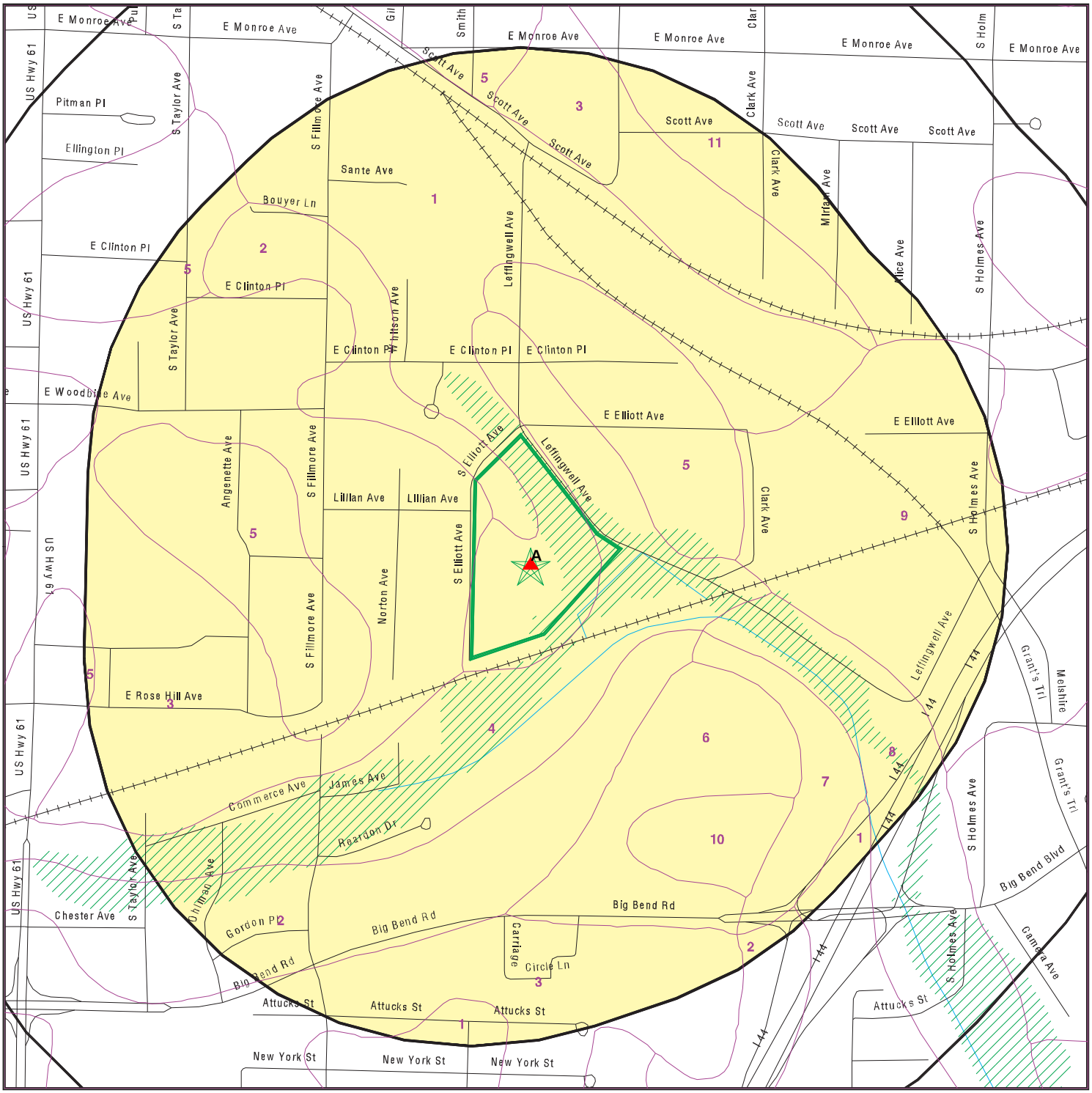

Target Property

Sites at elevations higher than or equal to the target property

Sites at elevations lower than the target property

Manufactured Gas Plants

Sensitive Receptors

National Priority List Sites

Dept. Defense Sites

0 300 1/3 Miles

Indian Reservations BIA

Oil & Gas pipelines from USGS

100-year flood zone

500-year flood zone

Groundwater Flow Direction

GI Indeterminate Groundwater Flow at Location

GV Groundwater Flow Varies at Location

SSURGO Soil

N

SITE NAME: A-Mrazek Moving and Storage	CLIENT: Geotechnology
ADDRESS: 545 Leffingwell Avenue Saint Louis MO 63122	CONTACT: Stephanie Kline INQUIRY #: 4122078.6s
LAT/LONG: 38.5722 / 90.3987	DATE: October 31, 2014 12:41 pm

Copyright © 2014 EDR, Inc. © 2010 Tele Atlas Rel. 07/2009.

SECONDARY MAP - 4122078.6S

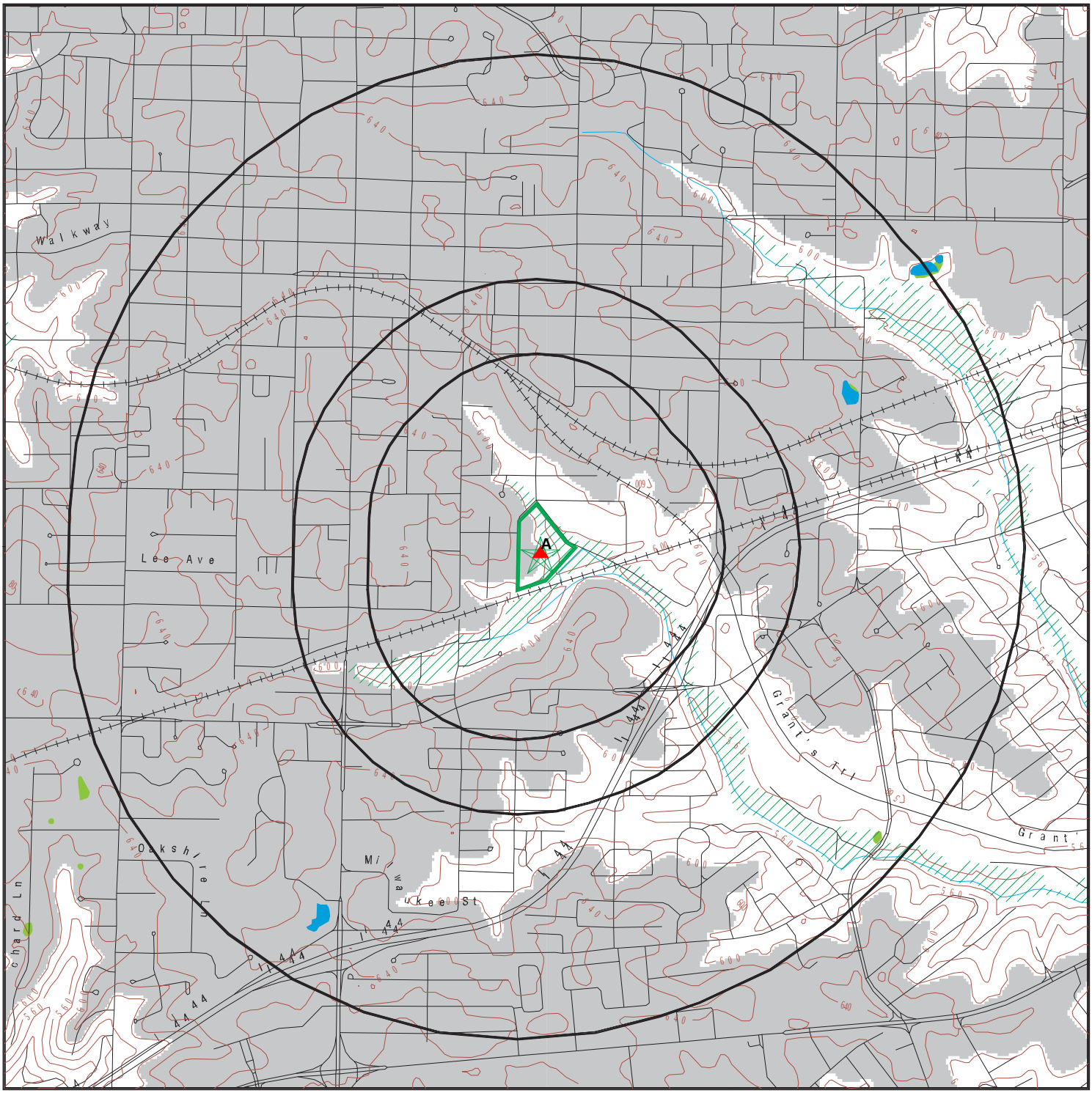

- Target Property
- Sites at elevations higher than or equal to the target property
- Sites at elevations lower than the target property
- Manufactured Gas Plants
- National Priority List Sites
- Dept. Defense Sites

0 300 1/3 1 Miles

- Indian Reservations BIA
- Contour Lines
- Oil & Gas pipelines from USGS
- 100-year flood zone
- 500-year flood zone
- National Wetland Inventory
- Upgradient Area

SITE NAME: A-Mrazek Moving and Storage ADDRESS: 545 Leffingwell Avenue Saint Louis MO 63122 LAT/LONG: 38.5722 / 90.3987	CLIENT: Geotechnology CONTACT: Stephanie Kline INQUIRY #: 4122078.6s DATE: October 31, 2014 12:41 pm

Copyright © 2014 EDR, Inc. © 2010 Tele Atlas Rel. 07/2009.

AERIAL PHOTOGRAPHY - 4122078.6s

0 300 1/3 Miles

N

SITE NAME:	A-Mrazek Moving and Storage	CLIENT:	Geotechnology
ADDRESS:	545 Leffingwell Avenue Saint Louis MO 63122	CONTACT:	Stephanie Kline
		INQUIRY #:	4122078.6s
LAT/LONG:	38.5722 / 90.3987	DATE:	October 31, 2014 12:42 pm

Copyright © 2014 EDR, Inc. © 2010 Tele Atlas Rel. 07/2009.

LEGEND

FACILITY NAME **FACILITY ADDRESS, CITY, ST, ZIP**			EDR SITE ID NUMBER
▼ MAP ID#	Direction Distance Range Relative Elevation	(Distance feet / miles) Feet Above Sea Level	ASTM 2600 Record Sources found in this report. Each database searched has been assigned to one or more categories. For detailed information about categorization, see the section of the report Records Searched and Currency.

Worksheet:

Comments:

Comments may be added on the online Vapor Encroachment Worksheet.

DATABASE ACRONYM: Applicable categories (A hoverbox with database description).

MRAZEK VAN & STORAGE 545 LEFFINGWELL, ST LOUIS, MO, 631226454			1007104133
▲ A1	Target Property 603 ft. Above Sea Level		Other Standard Environmental Records

Worksheet:

Groundwater Flow Gradient:

Upgradient or Indeterminate: YES

RCRA NonGen / NLR: Other Standard Environmental Records

Date form received by agency:	08/26/1993
Facility name:	MRAZEK VAN & STORAGE
Facility address:	545 LEFFINGWELL ST LOUIS, MO 631226454
EPA ID:	MOD000300970
Mailing address:	LEFFINGWELL ST LOUIS, MO 631226454
Contact:	Not Reported
Contact address:	Not Reported
Contact country:	Not Reported
Contact telephone:	Not Reported
Contact email:	Not Reported
EPA Region:	07
Classification:	Non-Generator
Description:	Handler: Non-Generators do not presently generate hazardous waste

Handler Activities Summary:

U.S. importer of hazardous waste:	No
Mixed waste (haz. and radioactive):	No
Recycler of hazardous waste:	No

MRAZEK VAN & STORAGE, 545 LEFFINGWELL, ST LOUIS, MO 631226454 (Continued)

Transporter of hazardous waste:	No
Treater, storer or disposer of HW:	No
Underground injection activity:	No
On-site burner exemption:	No
Furnace exemption:	No
Used oil fuel burner:	No
Used oil processor:	No
User oil refiner:	No
Used oil fuel marketer to burner:	No
Used oil Specification marketer:	No
Used oil transfer facility:	No
Used oil transporter:	No

Violation Status: No violations found

MRAZEK VAN & STORAGE 545 LEFFINGWELL, ST LOUIS, MO, 63122-6499		1007137346
▲ A2	Target Property 603 ft. Above Sea Level	Other Standard Environmental Records

Worksheet:

Groundwater Flow Gradient:

Upgradient or Indeterminate: YES

FINDS: Other Standard Environmental Records

Registry ID: 110015854431

Environmental Interest/Information System:

The MO-DNR (Missouri Department of Natural Resources) program involves a Resource Assessment and Monitoring Program, biological criteria development, monitoring of targeted sites to determine compliance with the designated use of aquatic life protection in the standards, monitoring for 303(3) purposes, and the development of a stream classification framework.

RCRAInfo is a national information system that supports the Resource Conservation and Recovery Act (RCRA) program through the tracking of events and activities related to facilities that generate, transport, and treat, store, or dispose of hazardous waste. RCRAInfo allows RCRA program staff to track the notification, permit, compliance, and corrective action activities required under RCRA.

MRAZEK MOVING SYSTEMS 545 LEFFINGWELL, KIRKWOOD, MO, 63122		1000443116
▲ A3	Target Property 603 ft. Above Sea Level	State and tribal registered storage tank lists

Worksheet:

Groundwater Flow Gradient:

Upgradient or Indeterminate: YES

UST: State and tribal registered storage tank lists

Facility ID:	ST0004027
Region:	SL
Easting:	726621.510
Northing:	4272473.75
Owner Of Geospatial Data:	Hazardous Waste Program
Geospatial Data Collected By:	VANCE, S
Date GIS Data Collected:	08/27/2013
Lat/Long:	38.5774 / -90.4244
Lat/Long (dms):	Not Reported

Tanks:

Owner:

Owner ID:	OW02117
Owner Name:	EARL WALKER
Owner Address:	545 LEFFINGWELL
Owner City,St,Zip:	KIRKWOOD, MO 63122
Owner County Code:	Not Reported
Owner Phone:	8224200
Mail Was Not Deliverable:	No
Is Owner Active?:	No
Date Registration Received:	Not Reported
Date Record Added:	1995-06-30 00:00:00
Date Record Edited:	Not Reported
Name of Person Editing Record:	Not Reported

Tank ID:	1
Tank Double Wall:	0
Tank Type:	Below Ground
Tank Status:	**Removed**
Meet 98 Update Requirements:	No
Date Tank Installed:	01/01/1968
Tank Material:	Not Reported
Code for Tank Material Manufacturer:	Not Reported
Code for Tank Installer:	Not Reported
Other Type Of Tank Material:	Not Reported
Tank Internal Protection:	No
Other Tank Internal Protection:	Not Reported
Tank Internal Protection Date:	Not Reported

MRAZEK MOVING SYSTEMS, 545 LEFFINGWELL, KIRKWOOD, MO 63122 (Continued)

Tank External Protection:	Unknown
Other Type Tank Extrn Protec:	Not Reported
Tank External Protec Date:	Not Reported
Date Tank Last Used:	04/01/1986
Date Tank Permanently Closed/ Removed:	Not Reported
Dt Tk Exp Brought InUse/Internal Tracking:	Not Reported
Tank Fees Waived:	No
Expedite Closure On Tank?:	No
Responsible Person Expediting Closure:	Not Reported
Temporary Status Verified Date:	Not Reported
Admin Fee 585:	Not Reported
Date Administratively Closed:	Not Reported
Date Record Added:	06/30/1995
Date Record Edited:	06/24/2013
Person Adding/Editing Record:	HESS, JEREMY
Date Of NFA Letter:	Not Reported
Is Tank Used For Emergency Generator:	No
Date Closure Notice Received:	10/23/1990
Date Of Aprroval Letter:	1990-11-02 00:00:00
Firm Closing Tank:	WEFELMEYER CONSTRUCTION
Date Closure Report Received:	Not Reported
Registration End Date:	Not Reported
LockOut Flag:	No
Comments:	Not Reported

Tank Compartment:

Tanks Use:	False
Compartment No:	1
Tank Compartment PK:	9704
Tank PK:	9704
Case Number:	Not Reported
Compartment Status:	Removed
Compartment Temp Verified Dt:	Not Reported
Capacity:	10000
Substance:	Diesel
Substance Other:	Not Reported
Hazardous Substance:	Not Reported
Mixture:	False
Date of Last Use:	1986-04-01 00:00:00
Pipe Installation Date:	Not Reported
Pipe System:	Not Reported
Pipe Material:	0
Pipe Material Other:	Not Reported
Pipe Protection:	Not Reported
Pipe Protection Date:	Not Reported
Pipe Double Wall:	0
Spill Protection:	False

MRAZEK MOVING SYSTEMS, 545 LEFFINGWELL, KIRKWOOD, MO 63122 (Continued)

Tank Aug 2011:

Facility Id:	ST0004027
Tank Id:	1
Site Usage:	Not Reported
Risk Type:	Not Reported
Soil Type:	Not Reported
GW Flow:	Not Reported
Offsite Impact:	Not Reported
Free Product:	Not Reported
Drinking Water:	Not Reported
Closed Under:	Not Reported
No Drinking Wells:	No
No Buildings:	No
Vapor Barrier:	0
St Louis Mo:	No
Special Well Area:	No
Surface Cap:	No
No Excavation:	No

RECORD SOURCES AND CURRENCY

To maintain currency of the following databases, EDR contacts the appropriate agency on a monthly or quarterly basis, as required.

Number of Days to Update: Provides confirmation that EDR is reporting records that have been updated within 90 days from the date the government agency made the information available to the public.

STANDARD ENVIRONMENTAL RECORDS

PRP: Potentially Responsible Parties

Standard Environmental Record Source: Other Standard Environmental Records
Search Distance: Property

A listing of verified Potentially Responsible Parties

Date of Government Version: 10/25/2013
Number of Days to Update: 3
Last EDR Contact :09/30/2014

Source: EPA
Telephone: 202-564-6023

RMP: Risk Management Plans

Standard Environmental Record Source: Other Standard Environmental Records
Search Distance: Property

When Congress passed the Clean Air Act Amendments of 1990, it required EPA to publish regulations and guidance for chemical accident prevention at facilities using extremely hazardous substances. The Risk Management Program Rule (RMP Rule) was written to implement Section 112(r) of these amendments. The rule, which built upon existing industry codes and standards, requires companies of all sizes that use certain flammable and toxic substances to develop a Risk Management Program, which includes a(n): Hazard assessment that details the potential effects of an accidental release, an accident history of the last five years, and an evaluation of worst-case and alternative accidental releases; Prevention program that includes safety precautions and maintenance, monitoring, and employee training measures; and Emergency response program that spells out emergency health care, employee training measures and procedures for informing the public and response agencies (e.g the fire department) should an accident occur.

Date of Government Version: 04/01/2014
Number of Days to Update: 66
Last EDR Contact :10/27/2014

Source: Environmental Protection Agency
Telephone: 202-564-8600

AIRS: Permit Facility Listing

Standard Environmental Record Source: Other Standard Environmental Records
Search Distance: Property

A listing of Air Pollution Control Program permits.

Date of Government Version: 06/19/2014
Number of Days to Update: 26
Last EDR Contact :09/15/2014

Source: Department of Natural Resources
Telephone: 573-751-4817

AST: Aboveground Petroleum Storage Tanks

Standard Environmental Record Source: State and tribal registered storage tank lists
Search Distance: Property

Registered Aboveground Storage Tanks.

Date of Government Version: 08/26/2014
Number of Days to Update: 2
Last EDR Contact :08/26/2014

Source: Department of Agriculture
Telephone: 573-751-7062

AUL: Sites with Controls

Standard Environmental Record Source: State and tribal institutional control / engineering control registries

Search Distance: Property

Activity and use limitations include both engineering controls and institutional controls.

Date of Government Version: 07/21/2014
Number of Days to Update: 6
Last EDR Contact :08/22/2014

Source: Department of Natural Resources
Telephone: 573-751-3176

BROWNFIELDS: Brownfields Site List

Standard Environmental Record Source: State and tribal Brownfields sites
Search Distance: 0.333 Mile

Brownfields are sites where redevelopment and reuse is hampered by known or suspected contamination with hazardous substances. While many brownfield sites are minimally contaminated, potential environmental liability can be a problem for owners, operators, prospective buyers and financial institutions. Because of the large number of these sites, their economic impact especially in heavily industrial areas is substantial.

Date of Government Version: 07/21/2014
Number of Days to Update: 6
Last EDR Contact :08/22/2014

Source: Department of Natural Resources
Telephone: 573-526-8913

CDL: Environmental Emergency Response System

Standard Environmental Record Source: Other Standard Environmental Records
Search Distance: Property

Incidents reported to the Department of Natural Resources where drug lab materials were involved.

Date of Government Version: 05/29/2014
Number of Days to Update: 29
Last EDR Contact :09/17/2014

Source: Department of Natural Resources
Telephone: 573-751-3443

COAL ASH: Coal Ash Disposal Sites

Standard Environmental Record Source: Other Standard Environmental Records
Search Distance: 0.333 Mile

A listing of power plants with coal ash ponds.

Date of Government Version: 07/08/2014
Number of Days to Update: 26
Last EDR Contact :10/06/2014

Source: Department of Natural Resources
Telephone: 573-526-1825

DEL SHWS: Registry Sites Withdrawn or Deleted

Standard Environmental Record Source: State and tribal - equivalent CERCLIS
Search Distance: 0.333 Mile

A list of sites that were removed from the Registry or for which Registry action was suspended due to cleanup.

Date of Government Version: 06/23/2014
Number of Days to Update: 21
Last EDR Contact :09/29/2014

Source: Department of Natural Resources
Telephone: 573-522-3710

DRYCLEANERS: Drycleaners in Missouri Listing

Standard Environmental Record Source: Other Standard Environmental Records
Search Distance: 0.25 Mile

RECORD SOURCES AND CURRENCY

A listing of drycleaner facilities that are potentially eligible for reimbursement of department approved cleanup costs under the Drycleaning Environmental Response Trust Fund.

Date of Government Version: 06/16/2014
Number of Days to Update: 30
Last EDR Contact :09/15/2014

Source: Department of Natural Resources
Telephone: 573-526-8913

HIST LF: Solid Waste Facility Database List

Standard Environmental Record Source: State and tribal landfill / solid waste disposal

Search Distance: 0.333 Mile

This database contains detailed information per site. It is no longer maintained by the Department of Natural Resources. For current information on solid waste facilities/landfills see the SWF/LF database.

Date of Government Version: 04/12/2005
Number of Days to Update: 30
Last EDR Contact :01/12/2009

Source: Department of Natural Resources
Telephone: 573-751-5401

HWS DETAIL: Registry Annual Report

Standard Environmental Record Source: State and tribal - equivalent CERCLIS

Each site is described in detail in this annual report and includeds the following information: a general description of the site; a summary of any significant environmental problems at and near the site; a summary of any serious health problems in the immediate vicinity of the site; the status of any testing, monitoring or remedial actions in progress or recommended by the department.

Date of Government Version: 06/30/2013
Number of Days to Update: 29
Last EDR Contact :08/28/2014

Source: Department of Natural Resources
Telephone: 573-751-3176

LAST: Leaking Aboveground Storage Tanks

Standard Environmental Record Source: State and tribal leaking storage tank lists

Search Distance: 0.333 Mile

A listing of leaking aboveground storage tanks.

Date of Government Version: 06/03/2014
Number of Days to Update: 29
Last EDR Contact :10/30/2014

Source: Department of Natural Resources
Telephone: 573-751-6822

LUST: Leaking Underground Storage Tanks

Standard Environmental Record Source: State and tribal leaking storage tank lists

Search Distance: 0.333 Mile

Leaking Underground Storage Tank Incident Reports. LUST records contain an inventory of reported leaking underground storage tank incidents. Not all states maintain these records, and the information stored varies by state.

Date of Government Version: 06/03/2014
Number of Days to Update: 29
Last EDR Contact :10/30/2014

Source: Department of Natural Resources
Telephone: 573-751-0135

MINES: Industrial Mineral Mines Database

Standard Environmental Record Source: Other Standard Environmental Records

Search Distance: Property

This data set contains names, locations and additional data for active Industrial Mineral Mines permitted with the Missouri Department of Natural Resources, Division of Environmental Quality, Land Reclamation Program. Industrial Mineral Mines permitted are rock quarries, clay pits, sand and gravel pits, or in-stream sand and gravel operations.

RECORD SOURCES AND CURRENCY

Date of Government Version: 10/24/2008
Number of Days to Update: 4
Last EDR Contact :10/23/2014

Source: Department of Natural Resources
Telephone: 573-751-4041

NPDES: Permitted Facility Listing
Standard Environmental Record Source: Other Standard Environmental Records
Search Distance: Property

A listing of permitted facilities from the Water Pollution Branch.

Date of Government Version: 07/07/2014
Number of Days to Update: 14
Last EDR Contact :10/06/2014

Source: Department of Natural Resources
Telephone: 573-751-7023

RRC: Certified Hazardous Waste Resource Recovery Facilities
Standard Environmental Record Source: Other Standard Environmental Records
Search Distance: Property

Facilities that take hazardous waste material, either from on-site or off-site, and make it re-usable.

Date of Government Version: 06/11/2014
Number of Days to Update: 27
Last EDR Contact :09/15/2014

Source: Department of Natural Resources
Telephone: 573-751-3176

SHWS: Registry of Confirmed Abandoned or Uncontrolled Hazardous Waste Disposal Sites
Standard Environmental Record Source: State and tribal - equivalent CERCLIS
Search Distance: 0.333 Mile

State Hazardous Waste Sites. State hazardous waste site records are the states' equivalent to CERCLIS. These sites may or may not already be listed on the federal CERCLIS list. Priority sites planned for cleanup using state funds (state equivalent of Superfund) are identified along with sites where cleanup will be paid for by potentially responsible parties. Available information varies by state.

Date of Government Version: 06/23/2014
Number of Days to Update: 21
Last EDR Contact :09/29/2014

Source: Department of Natural Resources
Telephone: 573-751-1990

SMARS: Site Management and Reporting System
Standard Environmental Record Source: Other Standard Environmental Records
Search Distance: 0.333 Mile

SMARS currently houses information for Superfund, Federal Facility, Brownfields Voluntary Cleanup Program and Missouris other state response programs.

Date of Government Version: 07/21/2014
Number of Days to Update: 22
Last EDR Contact :08/05/2014

Source: Department of Natural Resources
Telephone: 573-751-3043

SPILLS: Environmental Response Tracking Database
Standard Environmental Record Source: Other Standard Environmental Records
Search Distance: Property

Releases of hazardous substances reported to the department's Environmental Emergency Response (EER) section.

Date of Government Version: 05/29/2014
Number of Days to Update: 29

Source: Department of Natural Resources
Telephone: 573-526-3349

Last EDR Contact :09/17/2014

SWF/LF: Solid Waste Facility List

Standard Environmental Record Source: State and tribal landfill / solid waste disposal

Search Distance: 0.333 Mile

Solid Waste Facilities/Landfill Sites. SWF/LF type records typically contain an inventory of solid waste disposal facilities or landfills in a particular state. Depending on the state, these may be active or inactive facilities or open dumps that failed to meet RCRA Subtitle D Section 4004 criteria for solid waste landfills or disposal sites.

Date of Government Version: 06/18/2014
Number of Days to Update: 27
Last EDR Contact :08/15/2014

Source: Department of Natural Resources
Telephone: 573-751-5401

SWRCY: Solid Waste Recycling Facilities

Standard Environmental Record Source: State and tribal landfill / solid waste disposal

Search Distance: 0.333 Mile

A listing of recycling center locations.

Date of Government Version: 08/16/2014
Number of Days to Update: 20
Last EDR Contact :09/02/2014

Source: Department of Natural Resources
Telephone: 573-526-3944

UIC: Underground Injection Wells Database

Standard Environmental Record Source: Other Standard Environmental Records

Search Distance: Property

A listing of underground injection well locations. The UIC Program is responsible for regulating the construction, operation, permitting, and closure of injection wells that place fluids underground for storage or disposal.

Date of Government Version: 01/09/2014
Number of Days to Update: 4
Last EDR Contact :08/27/2014

Source: Department of Natural Resources
Telephone: 573-368-2183

UST: Petroleum Storage Tanks

Standard Environmental Record Source: State and tribal registered storage tank lists

Search Distance: Property

Registered Underground Storage Tanks. UST's are regulated under Subtitle I of the Resource Conservation and Recovery Act (RCRA) and must be registered with the state department responsible for administering the UST program. Available information varies by state program.

Date of Government Version: 06/03/2014
Number of Days to Update: 29
Last EDR Contact :10/30/2014

Source: Department of Natural Resources
Telephone: 573-751-0135

VCP: Sites Participating in the Voluntary Cleanup Program

Standard Environmental Record Source: State and tribal voluntary cleanup sites

Search Distance: 0.333 Mile

Sites participating in the Voluntary Cleanup Program.

Date of Government Version: 07/21/2014
Number of Days to Update: 6
Last EDR Contact :08/22/2014

Source: Department of Natural Resources
Telephone: 573-526-8913

2020 COR ACTION: 2020 Corrective Action Program List

RECORD SOURCES AND CURRENCY

Standard Environmental Record Source: Other Standard Environmental Records

Search Distance: 0.25 Mile

The EPA has set ambitious goals for the RCRA Corrective Action program by creating the 2020 Corrective Action Universe. This RCRA cleanup baseline includes facilities expected to need corrective action. The 2020 universe contains a wide variety of sites. Some properties are heavily contaminated while others were contaminated but have since been cleaned up. Still others have not been fully investigated yet, and may require little or no remediation. Inclusion in the 2020 Universe does not necessarily imply failure on the part of a facility to meet its RCRA obligations.

Date of Government Version: 11/11/2011 Source: Environmental Protection Agency

Number of Days to Update: 7 Telephone: 703-308-4044

Last EDR Contact :08/15/2014

CERCLIS: Comprehensive Environmental Response, Compensation, and Liability Information System

Standard Environmental Record Source: Federal CERCLIS

Search Distance: 0.333 Mile

CERCLIS contains data on potentially hazardous waste sites that have been reported to the USEPA by states, municipalities, private companies and private persons, pursuant to Section 103 of the Comprehensive Environmental Response, Compensation, and Liability Act (CERCLA). CERCLIS contains sites which are either proposed to or on the National Priorities List (NPL) and sites which are in the screening and assessment phase for possible inclusion on the NPL.

Date of Government Version: 10/25/2013 Source: EPA

Number of Days to Update: 94 Telephone: 703-412-9810

Last EDR Contact :08/28/2014

CERCLIS-NFRAP: CERCLIS No Further Remedial Action Planned

Standard Environmental Record Source: Other Standard Environmental Records

Search Distance: 0.333 Mile

Archived sites are sites that have been removed and archived from the inventory of CERCLIS sites. Archived status indicates that, to the best of EPA's knowledge, assessment at a site has been completed and that EPA has determined no further steps will be taken to list this site on the National Priorities List (NPL), unless information indicates this decision was not appropriate or other considerations require a recommendation for listing at a later time. This decision does not necessarily mean that there is no hazard associated with a given site; it only means that, based upon available information, the location is not judged to be a potential NPL site.

Date of Government Version: 10/25/2013 Source: EPA

Number of Days to Update: 94 Telephone: 703-412-9810

Last EDR Contact :08/28/2014

COAL ASH DOE: Sleam-Electric Plan Operation Data

Standard Environmental Record Source: Other Standard Environmental Records

Search Distance: Property

A listing of power plants that store ash in surface ponds.

Date of Government Version: 12/31/2005 Source: Department of Energy

Number of Days to Update: 76 Telephone: 202-586-8719

Last EDR Contact :10/17/2014

COAL ASH EPA: Coal Combustion Residues Surface Impoundments List

Standard Environmental Record Source: Other Standard Environmental Records

Search Distance: 0.333 Mile

A listing of coal combustion residues surface impoundments with high hazard potential ratings.

Date of Government Version: 07/01/2014 Source: Environmental Protection Agency

Number of Days to Update: 40 Telephone: Not Reported

Last EDR Contact :09/10/2014

CONSENT: Superfund (CERCLA) Consent Decrees

Standard Environmental Record Source: Federal NPL

Search Distance: 0.333 Mile

Major legal settlements that establish responsibility and standards for cleanup at NPL (Superfund) sites. Released periodically by United States District Courts after settlement by parties to litigation matters.

Date of Government Version: 12/31/2013 | Source: Department of Justice, Consent Decree Library

Number of Days to Update: 31 | Telephone: Varies

Last EDR Contact :09/30/2014

CORRACTS: Corrective Action Report

Standard Environmental Record Source: Federal RCRA CORRACTS facilities list

Search Distance: 0.333 Mile

CORRACTS identifies hazardous waste handlers with RCRA corrective action activity.

Date of Government Version: 06/10/2014 | Source: EPA

Number of Days to Update: 78 | Telephone: 800-424-9346

Last EDR Contact :10/01/2014

DEBRIS REGION 9: Torres Martinez Reservation Illegal Dump Site Locations

Standard Environmental Record Source: State and tribal landfill / solid waste disposal

Search Distance: 0.333 Mile

A listing of illegal dump sites location on the Torres Martinez Indian Reservation located in eastern Riverside County and northern Imperial County, California.

Date of Government Version: 01/12/2009 | Source: EPA, Region 9

Number of Days to Update: 137 | Telephone: 415-947-4219

Last EDR Contact :10/24/2014

DELISTED NPL: National Priority List Deletions

Standard Environmental Record Source: Other Standard Environmental Records

Search Distance: 0.333 Mile

The National Oil and Hazardous Substances Pollution Contingency Plan (NCP) establishes the criteria that the EPA uses to delete sites from the NPL. In accordance with 40 CFR 300.425.(e), sites may be deleted from the NPL where no further response is appropriate.

Date of Government Version: 10/25/2013 | Source: EPA

Number of Days to Update: 78 | Telephone: Not Reported

Last EDR Contact :10/08/2014

DOT OPS: Incident and Accident Data

Standard Environmental Record Source: Other Standard Environmental Records

Search Distance: Property

Department of Transporation, Office of Pipeline Safety Incident and Accident data.

Date of Government Version: 07/31/2012 | Source: Department of Transporation, Office of Pipeline Safety

Number of Days to Update: 42 | Telephone: 202-366-4595

Last EDR Contact :08/06/2014

EPA WATCH LIST: EPA WATCH LIST

RECORD SOURCES AND CURRENCY

Standard Environmental Record Source: Other Standard Environmental Records

Search Distance: Property

EPA maintains a "Watch List" to facilitate dialogue between EPA, state and local environmental agencies on enforcement matters relating to facilities with alleged violations identified as either significant or high priority. Being on the Watch List does not mean that the facility has actually violated the law only that an investigation by EPA or a state or local environmental agency has led those organizations to allege that an unproven violation has in fact occurred. Being on the Watch List does not represent a higher level of concern regarding the alleged violations that were detected, but instead indicates cases requiring additional dialogue between EPA, state and local agencies - primarily because of the length of time the alleged violation has gone unaddressed or unresolved.

Date of Government Version: 08/30/2013 | Source: Environmental Protection Agency
Number of Days to Update: 88 | Telephone: 617-520-3000
Last EDR Contact :08/15/2014

ERNS: Emergency Response Notification System

Standard Environmental Record Source: Federal ERNS list

Search Distance: Property

Emergency Response Notification System. ERNS records and stores information on reported releases of oil and hazardous substances.

Date of Government Version: 09/30/2013 | Source: National Response Center, United States Coast Guard
Number of Days to Update: 66 | Telephone: 202-267-2180
Last EDR Contact :09/30/2014

FEMA UST: Underground Storage Tank Listing

Standard Environmental Record Source: State and tribal registered storage tank lists

Search Distance: Property

A listing of all FEMA owned underground storage tanks.

Date of Government Version: 01/01/2010 | Source: FEMA
Number of Days to Update: 55 | Telephone: 202-646-5797
Last EDR Contact :10/10/2014

FINDS: Facility Index System/Facility Registry System

Standard Environmental Record Source: Other Standard Environmental Records

Search Distance: Property

Facility Index System. FINDS contains both facility information and 'pointers' to other sources that contain more detail. EDR includes the following FINDS databases in this report: PCS (Permit Compliance System), AIRS (Aerometric Information Retrieval System), DOCKET (Enforcement Docket used to manage and track information on civil judicial enforcement cases for all environmental statutes), FURS (Federal Underground Injection Control), C-DOCKET (Criminal Docket System used to track criminal enforcement actions for all environmental statutes), FFIS (Federal Facilities Information System), STATE (State Environmental Laws and Statutes), and PADS (PCB Activity Data System).

Date of Government Version: 08/16/2014 | Source: EPA
Number of Days to Update: 40 | Telephone: Not Reported
Last EDR Contact :09/10/2014

FTTS: FIFRA/ TSCA Tracking System - FIFRA (Federal Insecticide, Fungicide, & Rodenticide Act)/TSCA (Toxic Substances Control Act)

Standard Environmental Record Source: Other Standard Environmental Records

Search Distance: Property

FTTS tracks administrative cases and pesticide enforcement actions and compliance activities related to FIFRA, TSCA and EPCRA (Emergency Planning and Community Right-to-Know Act). To maintain currency, EDR contacts the Agency on a quarterly basis.

Date of Government Version: 04/09/2009
Number of Days to Update: 25
Last EDR Contact :08/19/2014

Source: EPA/Office of Prevention, Pesticides and Toxic Substances
Telephone: 202-566-1667

FTTS INSP: FIFRA/ TSCA Tracking System - FIFRA (Federal Insecticide, Fungicide, & Rodenticide Act)/TSCA (Toxic Substances Control Act)

Standard Environmental Record Source: Other Standard Environmental Records

A listing of FIFRA/TSCA Tracking System (FTTS) inspections and enforcements.

Date of Government Version: 04/09/2009
Number of Days to Update: 25
Last EDR Contact :08/19/2014

Source: EPA
Telephone: 202-566-1667

FUDS: Formerly Used Defense Sites

Standard Environmental Record Source: Other Standard Environmental Records

Search Distance: 0.333 Mile

The listing includes locations of Formerly Used Defense Sites properties where the US Army Corps of Engineers is actively working or will take necessary cleanup actions.

Date of Government Version: 06/06/2014
Number of Days to Update: 8
Last EDR Contact :09/10/2014

Source: U.S. Army Corps of Engineers
Telephone: 202-528-4285

HIST FTTS: FIFRA/TSCA Tracking System Administrative Case Listing

Standard Environmental Record Source: Other Standard Environmental Records

Search Distance: Property

A complete administrative case listing from the FIFRA/TSCA Tracking System (FTTS) for all ten EPA regions. The information was obtained from the National Compliance Database (NCDB). NCDB supports the implementation of FIFRA (Federal Insecticide, Fungicide, and Rodenticide Act) and TSCA (Toxic Substances Control Act). Some EPA regions are now closing out records. Because of that, and the fact that some EPA regions are not providing EPA Headquarters with updated records, it was decided to create a HIST FTTS database. It included records that may not be included in the newer FTTS database updates. This database is no longer updated.

Date of Government Version: 10/19/2006
Number of Days to Update: 40
Last EDR Contact :12/17/2007

Source: Environmental Protection Agency
Telephone: 202-564-2501

HMIRS: Hazardous Materials Information Reporting System

Standard Environmental Record Source: Other Standard Environmental Records

Search Distance: Property

Hazardous Materials Incident Report System. HMIRS contains hazardous material spill incidents reported to DOT.

Date of Government Version: 06/30/2014
Number of Days to Update: 79
Last EDR Contact :10/01/2014

Source: U.S. Department of Transportation
Telephone: 202-366-4555

ICIS: Integrated Compliance Information System

Standard Environmental Record Source: Other Standard Environmental Records

Search Distance: Property

The Integrated Compliance Information System (ICIS) supports the information needs of the national enforcement and compliance program as well as the unique needs of the National Pollutant Discharge Elimination System (NPDES) program.

Date of Government Version: 05/06/2014
Number of Days to Update: 32

Source: Environmental Protection Agency
Telephone: 202-564-5088

Last EDR Contact :10/10/2014

INDIAN LUST R1: Leaking Underground Storage Tanks on Indian Land
Standard Environmental Record Source: State and tribal leaking storage tank lists
Search Distance: 0.333 Mile

A listing of leaking underground storage tank locations on Indian Land.

Date of Government Version: 02/01/2013 Source: EPA Region 1
Number of Days to Update: 184 Telephone: 617-918-1313
Last EDR Contact :08/01/2014

INDIAN LUST R10: Leaking Underground Storage Tanks on Indian Land
Standard Environmental Record Source: State and tribal leaking storage tank lists
LUSTs on Indian land in Alaska, Idaho, Oregon and Washington.

Date of Government Version: 05/20/2014 Source: EPA Region 10
Number of Days to Update: 73 Telephone: 206-553-2857
Last EDR Contact :10/27/2014

INDIAN LUST R4: Leaking Underground Storage Tanks on Indian Land
Standard Environmental Record Source: State and tribal leaking storage tank lists
LUSTs on Indian land in Florida, Mississippi and North Carolina.

Date of Government Version: 07/30/2014 Source: EPA Region 4
Number of Days to Update: 10 Telephone: 404-562-8677
Last EDR Contact :10/27/2014

INDIAN LUST R5: Leaking Underground Storage Tanks on Indian Land
Standard Environmental Record Source: State and tribal leaking storage tank lists
Leaking underground storage tanks located on Indian Land in Michigan, Minnesota and Wisconsin.

Date of Government Version: 08/04/2014 Source: EPA, Region 5
Number of Days to Update: 17 Telephone: 312-886-7439
Last EDR Contact :10/27/2014

INDIAN LUST R6: Leaking Underground Storage Tanks on Indian Land
Standard Environmental Record Source: State and tribal leaking storage tank lists
LUSTs on Indian land in New Mexico and Oklahoma.

Date of Government Version: 05/14/2014 Source: EPA Region 6
Number of Days to Update: 61 Telephone: 214-665-6597
Last EDR Contact :10/27/2014

INDIAN LUST R7: Leaking Underground Storage Tanks on Indian Land
Standard Environmental Record Source: State and tribal leaking storage tank lists
LUSTs on Indian land in Iowa, Kansas, and Nebraska

Date of Government Version: 05/22/2014 Source: EPA Region 7
Number of Days to Update: 27 Telephone: 913-551-7003
Last EDR Contact :10/27/2014

INDIAN LUST R8: Leaking Underground Storage Tanks on Indian Land
Standard Environmental Record Source: State and tribal leaking storage tank lists

LUSTs on Indian land in Colorado, Montana, North Dakota, South Dakota, Utah and Wyoming.

Date of Government Version: 08/13/2014 Source: EPA Region 8
Number of Days to Update: 7 Telephone: 303-312-6271
Last EDR Contact :10/27/2014

INDIAN LUST R9: Leaking Underground Storage Tanks on Indian Land
Standard Environmental Record Source: State and tribal leaking storage tank lists
LUSTs on Indian land in Arizona, California, New Mexico and Nevada

Date of Government Version: 03/01/2013 Source: Environmental Protection Agency
Number of Days to Update: 42 Telephone: 415-972-3372
Last EDR Contact :10/27/2014

INDIAN ODI: Report on the Status of Open Dumps on Indian Lands
Standard Environmental Record Source: Other Standard Environmental Records
Search Distance: 0.333 Mile

Location of open dumps on Indian land.

Date of Government Version: 12/31/1998 Source: Environmental Protection Agency
Number of Days to Update: 52 Telephone: 703-308-8245
Last EDR Contact :10/29/2014

INDIAN UST R1: Underground Storage Tanks on Indian Land
Standard Environmental Record Source: State and tribal registered storage tank lists
Search Distance: Property

The Indian Underground Storage Tank (UST) database provides information about underground storage tanks on Indian land in EPA Region 1 (Connecticut, Maine, Massachusetts, New Hampshire, Rhode Island, Vermont and ten Tribal Nations).

Date of Government Version: 02/01/2013 Source: EPA, Region 1
Number of Days to Update: 271 Telephone: 617-918-1313
Last EDR Contact :08/01/2014

INDIAN UST R10: Underground Storage Tanks on Indian Land
Standard Environmental Record Source: State and tribal registered storage tank lists
The Indian Underground Storage Tank (UST) database provides information about underground storage tanks on Indian land in EPA Region 10 (Alaska, Idaho, Oregon, Washington, and Tribal Nations).

Date of Government Version: 05/20/2014 Source: EPA Region 10
Number of Days to Update: 66 Telephone: 206-553-2857
Last EDR Contact :10/27/2014

INDIAN UST R4: Underground Storage Tanks on Indian Land
Standard Environmental Record Source: State and tribal registered storage tank lists
The Indian Underground Storage Tank (UST) database provides information about underground storage tanks on Indian land in EPA Region 4 (Alabama, Florida, Georgia, Kentucky, Mississippi, North Carolina, South Carolina, Tennessee and Tribal Nations)

Date of Government Version: 07/30/2014 Source: EPA Region 4
Number of Days to Update: 10 Telephone: 404-562-9424
Last EDR Contact :10/27/2014

INDIAN UST R5: Underground Storage Tanks on Indian Land
Standard Environmental Record Source: State and tribal registered storage tank lists

The Indian Underground Storage Tank (UST) database provides information about underground storage tanks on Indian land in EPA Region 5 (Michigan, Minnesota and Wisconsin and Tribal Nations).

Date of Government Version: 08/04/2014 Source: EPA Region 5
Number of Days to Update: 17 Telephone: 312-886-6136
Last EDR Contact :10/27/2014

INDIAN UST R6: Underground Storage Tanks on Indian Land

Standard Environmental Record Source: State and tribal registered storage tank lists

The Indian Underground Storage Tank (UST) database provides information about underground storage tanks on Indian land in EPA Region 6 (Louisiana, Arkansas, Oklahoma, New Mexico, Texas and 65 Tribes).

Date of Government Version: 07/25/2014 Source: EPA Region 6
Number of Days to Update: 25 Telephone: 214-665-7591
Last EDR Contact :10/27/2014

INDIAN UST R7: Underground Storage Tanks on Indian Land

Standard Environmental Record Source: State and tribal registered storage tank lists

The Indian Underground Storage Tank (UST) database provides information about underground storage tanks on Indian land in EPA Region 7 (Iowa, Kansas, Missouri, Nebraska, and 9 Tribal Nations).

Date of Government Version: 08/20/2014 Source: EPA Region 7
Number of Days to Update: 27 Telephone: 913-551-7003
Last EDR Contact :10/27/2014

INDIAN UST R8: Underground Storage Tanks on Indian Land

Standard Environmental Record Source: State and tribal registered storage tank lists

The Indian Underground Storage Tank (UST) database provides information about underground storage tanks on Indian land in EPA Region 8 (Colorado, Montana, North Dakota, South Dakota, Utah, Wyoming and 27 Tribal Nations).

Date of Government Version: 08/13/2014 Source: EPA Region 8
Number of Days to Update: 7 Telephone: 303-312-6137
Last EDR Contact :10/27/2014

INDIAN UST R9: Underground Storage Tanks on Indian Land

Standard Environmental Record Source: State and tribal registered storage tank lists

The Indian Underground Storage Tank (UST) database provides information about underground storage tanks on Indian land in EPA Region 9 (Arizona, California, Hawaii, Nevada, the Pacific Islands, and Tribal Nations).

Date of Government Version: 08/14/2014 Source: EPA Region 9
Number of Days to Update: 7 Telephone: 415-972-3368
Last EDR Contact :10/27/2014

INDIAN VCP R1: Voluntary Cleanup Priority Listing

Standard Environmental Record Source: State and tribal voluntary cleanup sites

Search Distance: 0.333 Mile

A listing of voluntary cleanup priority sites located on Indian Land located in Region 1.

Date of Government Version: 05/30/2014 Source: EPA, Region 1
Number of Days to Update: 45 Telephone: 617-918-1102
Last EDR Contact :10/01/2014

INDIAN VCP R7: Voluntary Cleanup Priority Lisitng

Standard Environmental Record Source: State and tribal voluntary cleanup sites

A listing of voluntary cleanup priority sites located on Indian Land located in Region 7.

Date of Government Version: 03/20/2008
Number of Days to Update: 27
Last EDR Contact :04/20/2009

Source: EPA, Region 7
Telephone: 913-551-7365

LEAD SMELTER 1: Lead Smelter Sites

Standard Environmental Record Source: Other Standard Environmental Records

Search Distance: Property

A listing of former lead smelter site locations.

Date of Government Version: 06/04/2014
Number of Days to Update: 46
Last EDR Contact :10/06/2014

Source: Environmental Protection Agency
Telephone: 703-603-8787

LEAD SMELTER 2: Lead Smelter Sites

Standard Environmental Record Source: Other Standard Environmental Records

A list of several hundred sites in the U.S. where secondary lead smelting was done from 1931and 1964. These sites may pose a threat to public health through ingestion or inhalation of contaminated soil or dust

Date of Government Version: 04/05/2001
Number of Days to Update: 36
Last EDR Contact :12/02/2009

Source: American Journal of Public Health
Telephone: 703-305-6451

LIENS 2: CERCLA Lien Information

Standard Environmental Record Source: Federal CERCLIS

Search Distance: Property

A Federal CERCLA ('Superfund') lien can exist by operation of law at any site or property at which EPA has spent Superfund monies. These monies are spent to investigate and address releases and threatened releases of contamination. CERCLIS provides information as to the identity of these sites and properties.

Date of Government Version: 02/18/2014
Number of Days to Update: 37
Last EDR Contact :10/27/2014

Source: Environmental Protection Agency
Telephone: 202-564-6023

LUCIS: Land Use Control Information System

Standard Environmental Record Source: Federal institutional controls / engineering controls registries

Search Distance: 0.333 Mile

LUCIS contains records of land use control information pertaining to the former Navy Base Realignment and Closure properties.

Date of Government Version: 08/29/2014
Number of Days to Update: 11
Last EDR Contact :08/14/2014

Source: Department of the Navy
Telephone: 843-820-7326

MLTS: Material Licensing Tracking System

Standard Environmental Record Source: Other Standard Environmental Records

Search Distance: Property

MLTS is maintained by the Nuclear Regulatory Commission and contains a list of approximately 8,100 sites which possess or use radioactive materials and which are subject to NRC licensing requirements. To maintain currency, EDR contacts the Agency on a quarterly basis.

Date of Government Version: 07/22/2013

Source: Nuclear Regulatory Commission

Number of Days to Update: 91 Telephone: 301-415-7169
Last EDR Contact :09/08/2014

NPL: National Priority List

Standard Environmental Record Source: Federal NPL

Search Distance: 0.333 Mile

National Priorities List (Superfund). The NPL is a subset of CERCLIS and identifies over 1,200 sites for priority cleanup under the Superfund Program. NPL sites may encompass relatively large areas. As such, EDR provides polygon coverage for over 1,000 NPL site boundaries produced by EPA's Environmental Photographic Interpretation Center (EPIC) and regional EPA offices.

Date of Government Version: 10/25/2013 Source: EPA
Number of Days to Update: 78 Telephone: Not Reported
Last EDR Contact :10/08/2014

NPL Site Boundaries

Sources:

EPA"s Environmental Photographic Interpretation Center (EPIC)
Telephone: 202-566-0690

EPA Region 1
Telephone: 617-918-1102

EPA Region 2
Telephone: 212-637-4293

EPA Region 3
Telephone: 215-814-5418

EPA Region 4
Telephone: 404-562-8681

EPA Region 5
Telephone: 312-353-1063

EPA Region 6
Telephone: 214-655-6659

EPA Region 7
Telephone: 913-551-7247

EPA Region 8
Telephone: 303-312-6118

EPA Region 9
Telephone: 415-947-4579

EPA Region 10
Telephone: 206-553-4479

NPL LIENS: Federal Superfund Liens

Standard Environmental Record Source: Federal NPL

Search Distance: Property

Federal Superfund Liens. Under the authority granted the USEPA by CERCLA of 1980, the USEPA has the authority to file liens against real property in order to recover remedial action expenditures or when the property owner received notification of potential liability. USEPA compiles a listing of filed notices of Superfund Liens.

Date of Government Version: 10/15/1991 Source: EPA
Number of Days to Update: 56 Telephone: 202-564-4267
Last EDR Contact :08/15/2011

ODI: Open Dump Inventory

Standard Environmental Record Source: Other Standard Environmental Records

Search Distance: 0.333 Mile

An open dump is defined as a disposal facility that does not comply with one or more of the Part 257 or Part 258 Subtitle D Criteria.

Date of Government Version: 06/30/1985
Number of Days to Update: 39
Last EDR Contact :06/09/2004

Source: Environmental Protection Agency
Telephone: 800-424-9346

PADS: PCB Activity Database System

Standard Environmental Record Source: Other Standard Environmental Records

Search Distance: Property

PCB Activity Database. PADS Identifies generators, transporters, commercial storers and/or brokers and disposers of PCB's who are required to notify the EPA of such activities.

Date of Government Version: 06/01/2013
Number of Days to Update: 107
Last EDR Contact :10/15/2014

Source: EPA
Telephone: 202-566-0500

PCB TRANSFORMER: PCB Transformer Registration Database

Standard Environmental Record Source: Other Standard Environmental Records

Search Distance: Property

The database of PCB transformer registrations that includes all PCB registration submittals.

Date of Government Version: 02/01/2011
Number of Days to Update: 83
Last EDR Contact :08/01/2014

Source: Environmental Protection Agency
Telephone: 202-566-0517

Proposed NPL: Proposed National Priority List Sites

Standard Environmental Record Source: Federal NPL

Search Distance: 0.333 Mile

A site that has been proposed for listing on the NationalPriorities List through the issuance of a proposed rule in the Federal Register.EPA then accepts public comments on the site, responds to the comments,and places on the NPL those sites that continue to meet therequirements for listing.

Date of Government Version: 10/25/2013
Number of Days to Update: 78
Last EDR Contact :10/08/2014

Source: EPA
Telephone: Not Reported

RAATS: RCRA Administrative Action Tracking System

Standard Environmental Record Source: Other Standard Environmental Records

Search Distance: Property

RCRA Administration Action Tracking System. RAATS contains records based on enforcement actions issued under RCRA pertaining to major violators and includes administrative and civil actions brought by the EPA. For administration actions after September 30, 1995, data entry in the RAATS database was discontinued. EPA will retain a copy of the database for historical records. It was necessary to terminate RAATS because a decrease in agency resources made it impossible to continue to update the information contained in the database.

Date of Government Version: 04/17/1995
Number of Days to Update: 35
Last EDR Contact :06/02/2008

Source: EPA
Telephone: 202-564-4104

RADINFO: Radiation Information Database

Standard Environmental Record Source: Other Standard Environmental Records

RECORD SOURCES AND CURRENCY

Search Distance: Property

The Radiation Information Database (RADINFO) contains information about facilities that are regulated by U.S. Environmental Protection Agency (EPA) regulations for radiation and radioactivity.

Date of Government Version: 10/07/2014
Number of Days to Update: 12
Last EDR Contact :10/08/2014

Source: Environmental Protection Agency
Telephone: 202-343-9775

RCRA NonGen / NLR: RCRA - Non Generators

Standard Environmental Record Source: Other Standard Environmental Records

Search Distance: Property

RCRAInfo is EPA's comprehensive information system, providing access to data supporting the Resource Conservation and Recovery Act (RCRA) of 1976 and the Hazardous and Solid Waste Amendments (HSWA) of 1984. The database includes selective information on sites which generate, transport, store, treat and/or dispose of hazardous waste as defined by the Resource Conservation and Recovery Act (RCRA). Non-Generators do not presently generate hazardous waste.

Date of Government Version: 06/10/2014
Number of Days to Update: 78
Last EDR Contact :10/01/2014

Source: Environmental Protection Agency
Telephone: 703-308-8895

RCRA-CESQG: RCRA - Conditionally Exempt Small Quantity Generators

Standard Environmental Record Source: Federal RCRA generators list

Search Distance: Property

RCRAInfo is EPA's comprehensive information system, providing access to data supporting the Resource Conservation and Recovery Act (RCRA) of 1976 and the Hazardous and Solid Waste Amendments (HSWA) of 1984. The database includes selective information on sites which generate, transport, store, treat and/or dispose of hazardous waste as defined by the Resource Conservation and Recovery Act (RCRA). Conditionally exempt small quantity generators (CESQGs) generate less than 100 kg of hazardous waste, or less than 1 kg of acutely hazardous waste per month.

Date of Government Version: 06/10/2014
Number of Days to Update: 78
Last EDR Contact :10/01/2014

Source: Environmental Protection Agency
Telephone: 703-308-8895

RCRA-LQG: RCRA - Large Quantity Generators

Standard Environmental Record Source: Federal RCRA generators list

Search Distance: Property

RCRAInfo is EPA's comprehensive information system, providing access to data supporting the Resource Conservation and Recovery Act (RCRA) of 1976 and the Hazardous and Solid Waste Amendments (HSWA) of 1984. The database includes selective information on sites which generate, transport, store, treat and/or dispose of hazardous waste as defined by the Resource Conservation and Recovery Act (RCRA). Large quantity generators (LQGs) generate over 1,000 kilograms (kg) of hazardous waste, or over 1 kg of acutely hazardous waste per month.

Date of Government Version: 06/10/2014
Number of Days to Update: 78
Last EDR Contact :10/01/2014

Source: Environmental Protection Agency
Telephone: 703-308-8895

RCRA-SQG: RCRA - Small Quantity Generators

Standard Environmental Record Source: Federal RCRA generators list

Search Distance: Property

RCRAInfo is EPA's comprehensive information system, providing access to data supporting the Resource Conservation and Recovery Act (RCRA) of 1976 and the Hazardous and Solid Waste Amendments (HSWA) of 1984. The database includes selective information on sites which generate, transport, store, treat and/or dispose of hazardous waste as defined by the Resource Conservation and Recovery Act (RCRA). Small quantity generators (SQGs) generate between 100 kg and 1,000 kg of hazardous waste per month.

Date of Government Version: 06/10/2014
Number of Days to Update: 78
Last EDR Contact :10/01/2014

Source: Environmental Protection Agency
Telephone: 703-308-8895

RCRA-TSDF: RCRA - Treatment, Storage and Disposal

Standard Environmental Record Source: Federal RCRA TSD facilities list

Search Distance: 0.333 Mile

RCRAInfo is EPA's comprehensive information system, providing access to data supporting the Resource Conservation and Recovery Act (RCRA) of 1976 and the Hazardous and Solid Waste Amendments (HSWA) of 1984. The database includes selective information on sites which generate, transport, store, treat and/or dispose of hazardous waste as defined by the Resource Conservation and Recovery Act (RCRA). Transporters are individuals or entities that move hazardous waste from the generator offsite to a facility that can recycle, treat, store, or dispose of the waste. TSDFs treat, store, or dispose of the waste.

Date of Government Version: 06/10/2014
Number of Days to Update: 78
Last EDR Contact :10/01/2014

Source: Environmental Protection Agency
Telephone: 703-308-8895

ROD: Records Of Decision

Standard Environmental Record Source: Federal NPL

Search Distance: 0.333 Mile

Record of Decision. ROD documents mandate a permanent remedy at an NPL (Superfund) site containing technical and health information to aid in the cleanup.

Date of Government Version: 11/25/2013
Number of Days to Update: 74
Last EDR Contact :09/09/2014

Source: EPA
Telephone: 703-416-0223

SCRD DRYCLEANERS: State Coalition for Remediation of Drycleaners Listing

Standard Environmental Record Source: Other Standard Environmental Records

Search Distance: 0.333 Mile

The State Coalition for Remediation of Drycleaners was established in 1998, with support from the U.S. EPA Office of Superfund Remediation and Technology Innovation. It is comprised of representatives of states with established drycleaner remediation programs. Currently the member states are Alabama, Connecticut, Florida, Illinois, Kansas, Minnesota, Missouri, North Carolina, Oregon, South Carolina, Tennessee, Texas, and Wisconsin.

Date of Government Version: 03/07/2011
Number of Days to Update: 54
Last EDR Contact :10/20/2014

Source: Environmental Protection Agency
Telephone: 615-532-8599

SSTS: Section 7 Tracking Systems

Standard Environmental Record Source: Other Standard Environmental Records

Search Distance: Property

Section 7 of the Federal Insecticide, Fungicide and Rodenticide Act, as amended (92 Stat. 829) requires all registered pesticide-producing establishments to submit a report to the Environmental Protection Agency by March 1st each year. Each establishment must report the types and amounts of pesticides, active ingredients and devices being produced, and those having been produced and sold or distributed in the past year.

Date of Government Version: 12/31/2009
Number of Days to Update: 77
Last EDR Contact :10/27/2014

Source: EPA
Telephone: 202-564-4203

TRIS: Toxic Chemical Release Inventory System

Standard Environmental Record Source: Other Standard Environmental Records

Search Distance: Property

Toxic Release Inventory System. TRIS identifies facilities which release toxic chemicals to the air, water and land in reportable quantities under SARA Title III Section 313.

Date of Government Version: 12/31/2011 Source: EPA
Number of Days to Update: 44 Telephone: 202-566-0250
Last EDR Contact :08/29/2014

TSCA: Toxic Substances Control Act
Standard Environmental Record Source: Other Standard Environmental Records
Search Distance: Property

Toxic Substances Control Act. TSCA identifies manufacturers and importers of chemical substances included on the TSCA Chemical Substance Inventory list. It includes data on the production volume of these substances by plant site.

Date of Government Version: 12/31/2006 Source: EPA
Number of Days to Update: 64 Telephone: 202-260-5521
Last EDR Contact :09/26/2014

UMTRA: Uranium Mill Tailings Sites
Standard Environmental Record Source: Other Standard Environmental Records
Search Distance: 0.333 Mile

Uranium ore was mined by private companies for federal government use in national defense programs. When the mills shut down, large piles of the sand-like material (mill tailings) remain after uranium has been extracted from the ore. Levels of human exposure to radioactive materials from the piles are low; however, in some cases tailings were used as construction materials before the potential health hazards of the tailings were recognized.

Date of Government Version: 09/14/2010 Source: Department of Energy
Number of Days to Update: 146 Telephone: 505-845-0011
Last EDR Contact :08/20/2014

US AIRS (AFS): Aerometric Information Retrieval System Facility Subsystem (AFS)
Standard Environmental Record Source: Other Standard Environmental Records
Search Distance: Property

The database is a sub-system of Aerometric Information Retrieval System (AIRS). AFS contains compliance data on air pollution point sources regulated by the U.S. EPA and/or state and local air regulatory agencies. This information comes from source reports by various stationary sources of air pollution, such as electric power plants, steel mills, factories, and universities, and provides information about the air pollutants they produce. Action, air program, air program pollutant, and general level plant data. It is used to track emissions and compliance data from industrial plants.

Date of Government Version: 10/23/2013 Source: EPA
Number of Days to Update: 30 Telephone: 202-564-2496
Last EDR Contact :09/29/2014

US AIRS MINOR: Air Facility System Data
Standard Environmental Record Source: Other Standard Environmental Records
A listing of minor source facilities.

Date of Government Version: 10/23/2013 Source: EPA
Number of Days to Update: 30 Telephone: 202-564-2496
Last EDR Contact :09/29/2014

US BROWNFIELDS: A Listing of Brownfields Sites
Standard Environmental Record Source: Other Standard Environmental Records
Search Distance: 0.333 Mile

RECORD SOURCES AND CURRENCY

Brownfields are real property, the expansion, redevelopment, or reuse of which may be complicated by the presence or potential presence of a hazardous substance, pollutant, or contaminant. Cleaning up and reinvesting in these properties takes development pressures off of undeveloped, open land, and both improves and protects the environment. Assessment, Cleanup and Redevelopment Exchange System (ACRES) stores information reported by EPA Brownfields grant recipients on brownfields properties assessed or cleaned up with grant funding as well as information on Targeted Brownfields Assessments performed by EPA Regions. A listing of ACRES Brownfield sites is obtained from Cleanups in My Community. Cleanups in My Community provides information on Brownfields properties for which information is reported back to EPA, as well as areas served by Brownfields grant programs.

Date of Government Version: 09/22/2014
Number of Days to Update: 27
Last EDR Contact :09/23/2014

Source: Environmental Protection Agency
Telephone: 202-566-2777

US CDL: Clandestine Drug Labs

Standard Environmental Record Source: Other Standard Environmental Records

Search Distance: Property

A listing of clandestine drug lab locations. The U.S. Department of Justice ("the Department") provides this web site as a public service. It contains addresses of some locations where law enforcement agencies reported they found chemicals or other items that indicated the presence of either clandestine drug laboratories or dumpsites. In most cases, the source of the entries is not the Department, and the Department has not verified the entry and does not guarantee its accuracy. Members of the public must verify the accuracy of all entries by, for example, contacting local law enforcement and local health departments.

Date of Government Version: 07/25/2014
Number of Days to Update: 41
Last EDR Contact :09/03/2014

Source: Drug Enforcement Administration
Telephone: 202-307-1000

US ENG CONTROLS: Engineering Controls Sites List

Standard Environmental Record Source: Federal institutional controls / engineering controls registries

Search Distance: Property

A listing of sites with engineering controls in place. Engineering controls include various forms of caps, building foundations, liners, and treatment methods to create pathway elimination for regulated substances to enter environmental media or effect human health.

Date of Government Version: 09/18/2014
Number of Days to Update: 31
Last EDR Contact :09/08/2014

Source: Environmental Protection Agency
Telephone: 703-603-0695

US FIN ASSUR: Financial Assurance Information

Standard Environmental Record Source: Other Standard Environmental Records

Search Distance: Property

All owners and operators of facilities that treat, store, or dispose of hazardous waste are required to provide proof that they will have sufficient funds to pay for the clean up, closure, and post-closure care of their facilities.

Date of Government Version: 09/04/2014
Number of Days to Update: 46
Last EDR Contact :08/14/2014

Source: Environmental Protection Agency
Telephone: 202-566-1917

US HIST CDL: National Clandestine Laboratory Register

Standard Environmental Record Source: Other Standard Environmental Records

Search Distance: Property

A listing of clandestine drug lab locations. The U.S. Department of Justice ("the Department") provides this web site as a public service. It contains addresses of some locations where law enforcement agencies reported they found chemicals or other items that indicated the presence of either clandestine drug laboratories or dumpsites. In most cases, the source of the entries is not the Department, and the Department has not verified the entry and does not guarantee its accuracy. Members of the public must verify the accuracy of all entries by, for example, contacting local law enforcement and local health departments.

Date of Government Version: 07/25/2014

Source: Drug Enforcement Administration

Number of Days to Update: 41 Telephone: 202-307-1000
Last EDR Contact :09/03/2014

US INST CONTROL: Sites with Institutional Controls
Standard Environmental Record Source: Federal institutional controls / engineering controls registries
Search Distance: Property

A listing of sites with institutional controls in place. Institutional controls include administrative measures, such as groundwater use restrictions, construction restrictions, property use restrictions, and post remediation care requirements intended to prevent exposure to contaminants remaining on site. Deed restrictions are generally required as part of the institutional controls.

Date of Government Version: 09/18/2014 Source: Environmental Protection Agency
Number of Days to Update: 31 Telephone: 703-603-0695
Last EDR Contact :09/08/2014

US MINES: Mines Master Index File
Standard Environmental Record Source: Other Standard Environmental Records
Search Distance: Property

Contains all mine identification numbers issued for mines active or opened since 1971. The data also includes violation information.

Date of Government Version: 01/30/2014 Source: Department of Labor, Mine Safety and Health Administration
Number of Days to Update: 132 Telephone: 303-231-5959
Last EDR Contact :09/04/2014

DOD: Department of Defense Sites
Standard Environmental Record Source: Other Standard Environmental Records
Search Distance: 0.333 Mile

This data set consists of federally owned or administered lands, administered by the Department of Defense, that have any area equal to or greater than 640 acres of the United States, Puerto Rico, and the U.S. Virgin Islands.

Date of Government Version: 12/31/2005 Source: USGS
Number of Days to Update: 62 Telephone: 888-275-8747
Last EDR Contact :10/24/2014

INDIAN RESERV: Indian Reservations
Standard Environmental Record Source: Other Standard Environmental Records
Search Distance: Property

This map layer portrays Indian administered lands of the United States that have any area equal to or greater than 640 acres.

Date of Government Version: 12/31/2005 Source: USGS
Number of Days to Update: 34 Telephone: 202-208-3710
Last EDR Contact :10/24/2014

PWS: Public Water System Data
Standard Environmental Record Source: Other Standard Environmental Records
Search Distance: Property

This Safe Drinking Water Information System (SDWIS) file contains public water systems name and address, population served and the primary source of water

Date of Government Version: 12/17/2013 Source: EPA
Number of Days to Update: 279 Telephone: Not Reported

RECORD SOURCES AND CURRENCY

Last EDR Contact :09/08/2014

RECORD SOURCES AND CURRENCY

HISTORICAL USE RECORDS

RGA HWS: Recovered Government Archive State Hazardous Waste Facilities List

Standard Environmental Record Source: Exclusive Recovered Govt. Archives

Search Distance: Property

The EDR Recovered Government Archive State Hazardous Waste database provides a list of SHWS incidents derived from historical databases and includes many records that no longer appear in current government lists. Compiled from Records formerly available from the Department of Natural Resources in Missouri.

Date of Government Version: Not Reported
Source: Department of Natural Resources
Number of Days to Update: 186
Telephone: Not Reported
Last EDR Contact :06/01/2012

RGA LF: Recovered Government Archive Solid Waste Facilities List

Standard Environmental Record Source: Exclusive Recovered Govt. Archives

Search Distance: Property

The EDR Recovered Government Archive Landfill database provides a list of landfills derived from historical databases and includes many records that no longer appear in current government lists. Compiled from Records formerly available from the Department of Natural Resources in Missouri.

Date of Government Version: Not Reported
Source: Department of Natural Resources
Number of Days to Update: 198
Telephone: Not Reported
Last EDR Contact :06/01/2012

RGA LUST: Recovered Government Archive Leaking Underground Storage Tank

Standard Environmental Record Source: Exclusive Recovered Govt. Archives

Search Distance: Property

The EDR Recovered Government Archive Leaking Underground Storage Tank database provides a list of LUST incidents derived from historical databases and includes many records that no longer appear in current government lists. Compiled from Records formerly available from the Department of Natural Resources in Missouri.

Date of Government Version: Not Reported
Source: Department of Natural Resources
Number of Days to Update: 186
Telephone: Not Reported
Last EDR Contact :06/01/2012

EDR MGP: EDR Proprietary Manufactured Gas Plants

Standard Environmental Record Source: Former manufactured Gas Plants

Search Distance: 0.333 Mile

The EDR Proprietary Manufactured Gas Plant Database includes records of coal gas plants (manufactured gas plants) compiled by EDR's researchers. Manufactured gas sites were used in the United States from the 1800's to 1950's to produce a gas that could be distributed and used as fuel. These plants used whale oil, rosin, coal, or a mixture of coal, oil, and water that also produced a significant amount of waste. Many of the byproducts of the gas production, such as coal tar (oily waste containing volatile and non-volatile chemicals), sludges, oils and other compounds are potentially hazardous to human health and the environment. The byproduct from this process was frequently disposed of directly at the plant site and can remain or spread slowly, serving as a continuous source of soil and groundwater contamination.

Date of Government Version: 08/28/2009
Source: EDR, Inc.
Number of Days to Update: 55
Telephone: Not Reported
Last EDR Contact :11/30/2012

EDR US Hist Auto Stat: EDR Exclusive Historic Gas Stations

Standard Environmental Record Source: Historical Gas Stations

Search Distance: 0.25 Mile

RECORD SOURCES AND CURRENCY

EDR has searched selected national collections of business directories and has collected listings of potential gas station/filling station/service station sites that were available to EDR researchers. EDR's review was limited to those categories of sources that might, in EDR's opinion, include gas station/filling station/service station establishments. The categories reviewed included, but were not limited to gas, gas station, gasoline station, filling station, auto, automobile repair, auto service station, service station, etc. This database falls within a category of information EDR classifies as "High Risk Historical Records", or HRHR. EDR's HRHR effort presents unique and sometimes proprietary data about past sites and operations that typically create environmental concerns, but may not show up in current government records searches.

Date of Government Version: 02/20/2007 Source: EDR, Inc.
Number of Days to Update: 42 Telephone: Not Reported
Last EDR Contact :02/21/2007

EDR US Hist Cleaners: EDR Exclusive Historic Dry Cleaners

Standard Environmental Record Source: Historical Dry Cleaners

Search Distance: 0.25 Mile

EDR has searched selected national collections of business directories and has collected listings of potential dry cleaner sites that were available to EDR researchers. EDR's review was limited to those categories of sources that might, in EDR's opinion, include dry cleaning establishments. The categories reviewed included, but were not limited to dry cleaners, cleaners, laundry, laundromat, cleaning/laundry, wash & dry etc. This database falls within a category of information EDR classifies as "High Risk Historical Records", or HRHR. EDR's HRHR effort presents unique and sometimes proprietary data about past sites and operations that typically create environmental concerns, but may not show up in current government records searches.

Date of Government Version: 02/20/2007 Source: EDR, Inc.
Number of Days to Update: 42 Telephone: Not Reported
Last EDR Contact :02/21/2007

RECORD SOURCES AND CURRENCY

TOPOGRAPHIC INFORMATION

USGS 7.5' Digital Elevation Model (DEM)

Source: United States Geologic Survey

EDR acquired the USGS 7.5' Digital Elevation Model in 2002 and updated it in 2006. The 7.5' minute DEM corresponds to the USGS 1:24,000- and 1:25,000-scale topographic quadrangle maps. The DEM provides elevation data with consistent elevation units and projection.

HYDROLOGIC INFORMATION

Flood Zone Data: This data, available in select counties across the country, was obtained by EDR in 1999 from the Federal Emergency Management Agency (FEMA). Data depicts 100-year and 500-year flood zones as defined by FEMA.

NWI: National Wetlands Inventory. This data, available in select counties across the country, was obtained by EDR in 2002 and 2005 from the U.S. Fish and Wildlife Service.

HYDROGEOLOGIC INFORMATION

AQUIFLOW® Information System

Source: EDR proprietary database of groundwater flow information

EDR has developed the AQUIFLOW® Information System (AIS) to provide data on the general direction of groundwater flow at specific points. EDR has reviewed reports submitted to regulatory authorities at select sites and has extracted the date of the report, hydrogeologically determined groundwater flow direction and depth to water table information.

GEOLOGIC INFORMATION

STATSGO: State Soil Geographic Database

Source: Department of Agriculture, Natural Resources Conservation Services. The U.S. Department of Agriculture's (USDA) Natural Resources Conservation Service (NRCS) leads the national Conservation Soil Survey (NCSS) and is responsible for collecting, storing, maintaining and distributing soil survey information for privately owned lands in the United States. A soil map in a soil survey is a representation of soil patterns in a landscape. Soil maps for STATSGO are compiled by generalizing more detailed (SSURGO) soil survey maps.

SSURGO: Soil Survey Geographic Database

Source: Department of Agriculture, Natural Resources Conservation Services (NRCS)

Telephone: 800-672-5559

SSURGO is the most detailed level of mapping done by the Natural Resources Conservation Services, mapping scales generally range from 1:12,000 to 1:63,360. Field mapping methods using national standards are used to construct the soil maps in the Soil Survey Geographic (SSURGO) database. SSURGO digitizing duplicates the original soil survey maps. This level of mapping is designed for use by landowners, townships and county natural resource planning and management.

STREET AND ADDRESS INFORMATION

© 2006 Tele Atlas North America, Inc. All rights reserved. This material is proprietary and the subject of copyright protection and other intellectual property rights owned by or licensed to Tele Atlas North America, Inc. The use of this material is subject to the terms of a license agreement. You will be held liable for any unauthorized copying or disclosure of this material.

APPENDIX H

SITE PHOTOGRAPHS

Photograph 1 - View of typical office space inside the subject property building.

Photograph 2 - View of hydraulic system for elevator of subject property building.

All photographs taken by Stephanie Kline of Geotechnology, Inc. on 11-5-14

Photograph 3 - View of the sprinkler room inside the subject property building.

Photograph 4 - View of a typical storage area inside the subject property building.

All photographs taken by Stephanie Kline of Geotechnology, Inc. on 11-5-14

Photograph 5 - View of an interior, electrical dry-type transformer inside the subject property building.

Photograph 6 - View of a liquid propane-powered fork lift inside the subject property building.

All photographs taken by Stephanie Kline of Geotechnology, Inc. on 11-5-14

Photograph 7 - View of another interior, electrical dry-type transformer inside the subject property building.

Photograph 8 - View of the southern boundary of the subject property, looking southwest.

All photographs taken by Stephanie Kline of Geotechnology, Inc. on 11-5-14

Photograph 9 ⮝ - View of storage south of the maintenance building, looking east.

Photograph 10 ⮝ - View of items not allowed to be shipped.

All photographs taken by Stephanie Kline of Geotechnology, Inc. on 11-5-14

Photograph 11 - View of additional items not allowed to be shipped.

Photograph 12 - View of storage boxes made by A-Mrazek.

Photograph 13 - View of the area where the storage boxes are made.

Photograph 14 - View of an air compressor in the maintenance building.

All photographs taken by Stephanie Kline of Geotechnology, Inc. on 11-5-14

Photograph 15 ⮝ - View of two 55-gallon drum filled with floor sealant in the maintenance building.

Photograph 16 ⮝ - View of the scale, looking west.

Photograph 17 ⮝ - View of the southern side of the subject property building, looking north.

Photograph 18 ⮝ - View of the northwestern portion of the maintenance building, looking south.

All photographs taken by Stephanie Kline of Geotechnology, Inc. on 11-5-14

Photograph 19 ⮝ - View of a refrigerator unit stored on the subject property, looking northwest.

Photograph 20 ⮝ - View of salt stored on the northern portion of the subject property, looking east.

All photographs taken by Stephanie Kline of Geotechnology, Inc. on 11-5-14

Photograph 21 ⮝ - View of a detention basin on the northwestern portion of the subject property, looking northwest.

Photograph 22 ⮝ - View of a pole-mounted transformer west of the subject property, looking west.

All photographs taken by Stephanie Kline of Geotechnology, Inc. on 11-5-14

Photograph 23 ⮝ - View of the northern side of the subject property building, looking south.

Photograph 24 ⮝ - View of a pad-mounted transformer on the subject property, looking west.

All photographs taken by Stephanie Kline of Geotechnology, Inc. on 11-5-14

Photograph 25 - View of trailers parked on the southern portion of the subject property, looking west.

Photograph 26 - View of the property to the south, railroad tracks and electrical lines, looking south.

All photographs taken by Stephanie Kline of Geotechnology, Inc. on 11-5-14

Photograph 27 - View of a pole-mounted transformer south of the subject property and the adjacent property to the east, looking east.

Photograph 28 - View of a Chevron 1000 THR drum on the subject property, looking north.

Photograph 29 ⮝ - View of the adjacent property (Frisch Masonry) to the south, looking south.

Photograph 30 ⮝ - View of a creek located south of the subject property, looking south.

All photographs taken by Stephanie Kline of Geotechnology, Inc. on 11-5-14

Photograph 31 ⮝ - View of the A-Mraezk Moving Systems building, looking northwest.

APPENDIX I

OWNER QUESTIONNAIRE

PHASE I ENVIRONMENTAL ASSESSMENT
OWNER/TENANT QUESTIONNAIRE

Project Name: A-Mrazek Moving and Storage **Project No.:** J023937.01

Submitted to: _____ **Date:** October 31, 2014
(Client/Owner/Tenant)

Subject Property: 545 Leffingwell and 516 South Elliot Avenues, Kirkwood, Missouri

INSTRUCTIONS

The purpose of this questionnaire is to obtain information regarding current and historic site and/or regulatory activities for the subject property. Please answer all questions to the best of your knowledge and in good faith. Your cooperation is appreciated; if you have any questions, please contact the indicated Geotechnology, Inc. representative at (314) 997-7440. Please return this questionnaire within 3 days of receipt to:

Stephanie Kline
S_kline@geotechnology.com
Geotechnology, Inc.
11816 Lackland Road, Suite 150
St. Louis, MO 63146

I. TENANT/LAND USE DATA

1. Please list all current and past tenants of the subject property and type of business.

Tenant	Type of Business	Dates
A-Mrazek Moving Systems, Inc	Moving & Storage	4/86 – the present
Same Company	different owners	previous to 4/86

PHASE I ENVIRONMENTAL ASSESSMENT
OWNER/TENANT QUESTIONNAIRE

2. Has the property or any adjoining property ever (currently or in the past) been used for commercial or industrial use? ☒ Yes ☐ No ☐ Unknown

If yes, please provide the following information:

	Owner	Land Use	Dates
Subject Property	545 Leffingwell LLC	Moving & Storage	4/86 - present
Adjoining Properties North	NONE		
	Leffingwell Ave		
Adjoining Properties South	Train tracks		
Adjoining Properties East	Frisch Masonry Inc	Industrial	don't know
	567 Leffingwell Avenue		
Adjoining Properties West	S ELLIOTT Street		
	NONE		

PHASE I ENVIRONMENTAL ASSESSMENT
OWNER/TENANT QUESTIONNAIRE

3. Has the property or any adjoining property ever (currently or in the past) been used as a plant nursery, gasoline station, motor repair facility, commercial printing facility, dry cleaners, photo developing laboratory, junkyard or landfill, or as a waste treatment, storage, disposal, processing, or recycling facility?

☐ Yes ☒ No ☒ Unknown

If yes, please provide the following information:

	Owner	Land Use	Dates
Subject Property	545 Leffingwell LLC	Moving & Storage	4/86 - present
Adjoining Properties North	Leffingwell Ave.		
Adjoining Properties South	Tram tracks		
Adjoining Properties East	Frisch Masonry Inc		
Adjoining Properties West	S Elliott Street		

PHASE I ENVIRONMENTAL ASSESSMENT
OWNER/TENANT QUESTIONNAIRE

II. PROPERTY DATA

1. Have activities involved with grading and/or the placement of fill ever (currently or in the past) occurred on the property? ☐ Yes ☐ No ☒ Unknown

If yes, please explain: _____

2. Has fill material ever (currently or in the past) been brought onto the property that originated from a contaminated site or from an unknown origin? ☐ Yes ☒ No ☐ Unknown

If yes, please explain: _____

3. Please list current and previous developments on the subject property including structures/buildings and the approximate year of construction:

Structure	Dates at Site
Old part of building & garage	1973
New part of building	2001

4. Have there ever (currently or in the past) been any flooring, drains, or walls located within structures at the site that are stained by substances other than water or have emitted foul odors?

☐ Yes ☒ No ☐ Unknown

If yes, please explain: _____

PHASE I ENVIRONMENTAL ASSESSMENT
OWNER/TENANT QUESTIONNAIRE

5. Has the property or any facility located on the property ever (currently or in the past) been served by a private well or non-public water system? ☐ Yes ☒ No ☐ Unknown

If yes, please provide construction details, use of the water, and the current status of the well:

_____

_____

_____

6. Have contaminants ever (currently or in the past) been identified in the well or system that exceed guidelines applicable to the water system or has the well been designated as contaminated by any government environmental/health agency? ☐ Yes ☒ No ☐ Unknown

If yes, please explain: _____

_____

_____

7. Has the property or any facility located on the property ever (currently or in the past) discharged waste water or waste streams on or adjacent to the property other than storm water? ☐ Yes ☒ No ☐ Unknown

If yes, please explain: _____

_____

_____

8. Has the property or any facility on the property ever (currently or in the past) treated waste water or waste streams from the property, including the use of an oil water separator? ☐ Yes ☒ No ☐ Unknown

If yes, please explain: _____

_____

_____

PHASE I ENVIRONMENTAL ASSESSMENT
OWNER/TENANT QUESTIONNAIRE

9. Have there ever (currently or in the past) been any pits, ponds, or lagoons located on the property in connection with waste treatment or waste disposal?

☐ Yes ☒ No ☐ Unknown If yes, please explain and note location on property:

10. Has the property or any facility located on the property ever (currently or in the past) contained transformers, capacitors, or any hydraulic equipment (including elevators)?

☐ Yes ☐ No ☒ Unknown If yes, please explain and note location on property:

11. Are records available indicating the presence/absence of PCBs in any of these items?

☐ Yes ☒ No ☐ Unknown If yes, please explain and provide a copy of the records:

12. Has there ever (currently or in the past) been any registered or unregistered storage tanks (above or underground) including heating oil and septic tanks, located on the property? ☒ Yes ☐ No ☐ Unknown

If yes, please list tank use, contents, size, and location on the property:

PHASE I ENVIRONMENTAL ASSESSMENT
OWNER/TENANT QUESTIONNAIRE

13. Have there ever (currently or in the past) been any vent pipes, fill pipes, or access ways indicating a fill pipe protruding from the ground either on the property or adjacent to any structure located on the property?

☐ Yes ☒ No ☐ Unknown

If yes, please explain: _____

14. Have there ever (currently or in the past) been hazardous substances or petroleum products stored on or used either at the property or any facility on the property? ☒ Yes ☐ No ☐ Unknown

If yes, please explain and provide the material safety data sheets (if applicable):

At one time there was an underground fuel storage tank. Requesting info from the Natural Resources Dpt. It was before my time and everyone else has sketchy memories about it

15. Has there ever (currently or in the past) been any industrial drums (typically 55 gallons) or sacks of chemicals stored on or used either at the property or any facility on the property? ☐ Yes ☐ No ☒ Unknown

If yes, please provide contents, estimated quantities, locations, and material safety data sheets (if applicable):

16. Has there ever (currently or in the past) been any damaged or discarded automotive/industrial batteries, pesticides, paints, or other chemicals in individual containers of greater than 5 gallons in volume or 50 gallons total, stored on or used at the property or any facility on the property? ☐ Yes ☒ No ☐ Unknown

If yes, please list items, estimated quantities, locations, and material safety data sheets (if applicable):

PHASE I ENVIRONMENTAL ASSESSMENT
OWNER/TENANT QUESTIONNAIRE

17. Has there ever (currently or in the past) been stained or discolored soil on the property?
☐ Yes ☐ No ☒ Unknown
If yes, please explain: _____

18. Has there ever (currently or in the past) been any hazardous substances, petroleum products, unidentified waste materials, tires, automotive/industrial batteries, or any other waste materials dumped above grade, buried and/or burned on the property? ☐ Yes ☒ No ☐ Unknown
If yes, please explain: _____

19. How and with whom do the present and/or previous owners/tenants dispose of trash, hazardous waste, and excess petroleum products (used oil, etc.)?
Trash is disposed through Aspen waste.
N/A on the rest

III. REGULATORY DATA

1. Has the property or any facility on the property ever (currently or in the past) had permits for discharges to the air, surface waters, groundwater, or storm/sanitary sewer systems?
☐ Yes ☒ No ☐ Unknown If yes, please provide details and/or a copy of the permit(s):

PHASE I ENVIRONMENTAL ASSESSMENT
OWNER/TENANT QUESTIONNAIRE

2. Have there ever (currently or in the past) been any environmental liens or governmental notification relating to violations of environmental laws with respect to either the property or any facility located on the property? ☐ Yes ☒ No ☐ Unknown

If yes, please explain: _____

_____

_____

3. Has there ever (currently or in the past) been either environmental violations with respect to the property or any facility located on the property? ☐ Yes ☒ No ☐ Unknown

If yes, please explain: _____

_____

_____

4. Has there ever (currently or in the past) been an environmental site assessment of either the property or any facility located on the property? ☐ Yes ☒ No ☐ Unknown

If yes, please explain and provide a copy of any reports prepared for the subject property:

_____

_____

_____

5. Have any reports indicated the presence of hazardous substances or petroleum products on, or contamination of, the property or recommended further assessment of the property?

☐ Yes ☒ No ☐ Unknown

If yes, please explain: _____

_____

_____

PHASE I ENVIRONMENTAL ASSESSMENT
OWNER/TENANT QUESTIONNAIRE

6. Has there ever (currently or in the past) been any threatened or pending lawsuits or administrative proceedings concerning a release or threatened release of any hazardous substance or petroleum product involving the property, or by any owner or occupant of the property?

☐ Yes ☒ No ☐ Unknown

If yes, please explain: _____

Please disclose any additional information regarding current or past environmental conditions of the property or any facility on the property:

PHASE I ENVIRONMENTAL ASSESSMENT
OWNER/TENANT QUESTIONNAIRE

This questionnaire was completed by:

Name Celeste L. Rolloff Phone 314-822-4200

Title V.P. Finance Date 11-3-14

Firm A-Mayr Heating Systems Inc

Address 545 Leffingwell Avenue
Kirkwood, MO 63122

The preparer represents that to the best of the preparer's knowledge the above statements and facts are true and correct and to the best of the preparer's actual knowledge no material facts have been suppressed or misstated.

Celeste L. Rolloff 11-3-14

Signature Date

Signature Date

APPENDIX J

RESUMES OF ENVIRONMENTAL PROFESSIONALS

RESUME

Michael S. Roark, R.G., LEED® AP

Senior Project Manager/Geophysicist

Experience: 15 years
Education: M.S., 1998, Geology and Applied Geophysics, Missouri University of Science & Technology
B.S., 1997, Geology and Applied Geophysics, Missouri University of Science & Technology
Registration: Registered Geologist - MO, TN, AR
LEED Accredited Professional (U.S. Green Building Council)
Environmental Professional (per ASTM 1527-05 and AAI criteria)
OSHA 10- Hr Construction

Mr. Roark has considerable experience in environmental due diligence including Phase I and II Environmental Site Assessments for commercial sites and industrial facilities.

Mr. Roark has considerable experience in the application of shallow geophysical techniques for the characterization of subsurface features. He has extensive experience in the use and application of ground penetrating radar (GPR), seismic reflection, seismic refraction, electromagnetics, magnetics and resistivity.

The following activities are representative of his environmental background:

- Conducted environmental assessment activities at a large redevelopment site in St. Louis County, Missouri. Site activities included assessment of an illegal landfill on the property. Additional activities included negotiations with Missouri Department of Natural Resources - Voluntary Cleanup Program for beneficial reuse of buried fill material. The site assessment activities will ultimately be used to secure Brownfields Remediation Tax Credits for the developer.
- Conducted several Phase I Environmental Site Assessments for both private and governmental entities at commercial and industrial properties in the Midwest.
- Conducted several Phase II Environmental Site Assessments at commercial and industrial facilities in the Midwest. Assessment activities included soil and groundwater sampling for various contaminants.
- Conducted compliance audits and environmental site assessments of large manufacturing facilities in Arkansas and Louisiana.

RESUME

Stephanie J Kline EIT

Staff Engineer

Experience: 6 years
Education: B.S., 2009, Geological Engineering, Missouri University of Science & Technology
Registration: Professional Engineer in Training: KY
Certification: 40 Hr HAZWOPER & 8 Hr Refresher

Most recently Stephanie was a geological/environmental engineer in Kentucky where she worked on environmental and geological projects involving expansive groundwater monitoring programs, surface and subsurface soil sampling, and mapping using ArcGIS. Stephanie also has experience in natural systems and geophysics.

Since joining Geotechnology Ms. Kline has become an instrumental part of the environmental group performing field operations on a number of hazardous waste sites.

- *AECI CCR Disposal Facility, Groundwater Monitoring and Analysis, New Madrid, Missouri* - Performing semi-annual groundwater modeling including statistical analysis of water quality, potentiometric mapping, and groundwater flow velocities using Sanitas v.9. Report author and ran statistical analysis.
- *Empire District Electric Company Utility Waste Landfill, Asbury, Missouri* - Lead of 2nd field crew/logger. Conducted a detailed site investigation to support the design and permitting of a new landfill for coal combustion waste. Developed and implemented a field data collection work plan in accordance with MDNR regulatory guidelines that included soil sampling, rock coring, geotechnical testing, aquifer identification and characteristic analysis, piezometer installation and continued groundwater monitoring.
- *Prairie States Energy Campus CCR Landfill, Marissa, Illinois* - Lead of drilling crew/logger and performed low-flow groundwater sampling of monitoring wells in accordance with IEPA regulatory guidelines. Conduct quarterly groundwater modeling including statistical analysis of water quality, potentiometric mapping and groundwater flow velocities using Sanitas v.9.
- *Veolia Oak Ridge Landfill, St. Louis County, Missouri* - Lead of stormwater sampling, performing low-flow groundwater sampling and passive diffusion bag sampling of monitoring wells and NPDES sampling in accordance with MDNR regulatory guidelines. Conduct semi-annual groundwater modeling including statistical analysis of water quality, potentiometric mapping and groundwater flow velocities using Sanitas v.9.
- *Veolia Maple Hill Landfill, Macon, Missouri* - Conduct semi-annual groundwater modeling including statistical analysis of water quality, potentiometric mapping and groundwater flow velocities using Sanitas v.9.
- *Hall Street Landfill, St. Louis, Missouri* - Methane monitoring well installation and monitoring.
- *Jefferson City Landfill Groundwater Monitoring & Analysis, Jefferson City, Missouri* - Perform semi-annual groundwater modeling including statistical analysis of water quality, potentiometric mapping and groundwater flow velocities using Sanitas v.9.

Stephanie J Kline EIT continued

Staff Engineer

- *Site Oil, Cedar Hill, Missouri* – Field Engineer performing additional assessment activities on this LUST site.
- *Pea Ridge Mine, Sullivan, Missouri* - Project Engineer performing characterization of lateral and vertical extent and composition of mine tailings. Borings were field located with GPS and samples were continuously collected through the mine tailings into native soil/bedrock.
- *St. Louis Zoo on Forest Park Hospital Site* , *St. Louis, Missouri* – Performing environmental and geotechnical due diligence services for the vacant hospital which will be renovated for future office use and demolition of some of the buildings.
- *Hutsonville Ash Pond Closure, Hutsonville, Illinois* – Staff Engineer providing CQA testing services for ash pond closure at the facility.
- *Commercial Bank, St. Louis, Missouri* - Staff Engineer conducting a Phase I ESA.

APPENDIX K

LIMITATIONS OF REPORT

ENVIRONMENTAL SITE ASSESSMENT
LIMITATIONS OF REPORT

1. This report has been prepared on behalf of and for the exclusive use of the addressee, solely for use in an environmental assessment of the site. This report and the findings contained herein shall not, in whole or in part, be disseminated or conveyed to any other party, nor used by any other party in whole or in part, without the prior written consent of Geotechnology. Unless other contractual agreements were made, the services described in this report were carried out in accordance with the Terms for Geotechnology's Services which accompanied the proposal.

2. This site assessment was performed in accordance with generally accepted practices of other consultants undertaking similar studies at the same time and in the same geographical area, and Geotechnology endeavored to observe that degree of care and skill ordinarily exercised by other consultants under similar circumstances and conditions. The findings and conclusions stated herein must be considered not as scientific certainties, but rather as professional opinions concerning the significance of the limited data gathered during the course of the environmental site assessment. Geotechnology does not and cannot represent that the site contains no hazardous waste or material, oil (including petroleum products), or other latent condition beyond that observed by Geotechnology during its site assessment.

3. The conclusions presented in the Report were based solely upon the services described therein, and not on scientific tasks or procedure beyond the scope of described services or the time and budgetary constraints imposed by Client. Furthermore, such conclusions are based solely on site condition, and rules and regulations, which were in effect at the time of the study.

4. In preparing this Report, Geotechnology has relied on certain information provided by state and local officials and other parties referenced therein, and on information contained in the files of state and/or local agencies available to Geotechnology at the time of the site assessment. Although there may have been some degree of overlap in the information provided by these various sources, an attempt to independently verify the accuracy or completeness of all information reviewed or received during the course of this site assessment was not made.

5. It is recommended that Geotechnology be retained to provide further services during construction and/or implementation of any remedial measures recommended in this report. This is to allow Geotechnology to observe compliance with the concepts and recommendations contained herein, and to allow the development of design changes in the event that subsurface conditions differ from those anticipated.

6. In the event that information is developed relative to environmental or hazardous waste or material issues at the site and not contained in this report, such information shall be brought to Geotechnology's attention. Geotechnology will evaluate such information and, on the basis of this evaluation, may modify the conclusions stated in this Report.

7. Observations were made of the site and of structures on the site as indicated within the Report. Where access to portions of the site or to structures on the site was unavailable or limited, Geotechnology renders no opinion as to the presence of hazardous waste or material, oil or other petroleum products, or to the presence of indirect evidence relating to hazardous waste or material or oil, or other petroleum products in that portion of the site or structure. In addition, Geotechnology renders no opinion as to the presence of hazardous waste or material, oil or other petroleum products or to the presence of indirect evidence relating to hazardous material, oil, or petroleum products where direct observation of the interior walls, floor, roof, or ceiling of a structure on a site was obstructed by objects or coverings on or over these surfaces.

8. Unless otherwise specified in the Report, Geotechnology did not conduct an audit for regulatory compliance or perform testing or analyses to determine the presence of compliance with AULs, asbestos-containing materials, radon, lead-based paint, lead in drinking water, mold, wetlands and other Waters of the U.S., regulatory compliance, cultural and historic resources, industrial hygiene, health and safety, ecological resources, endangered species, vapor intrusion potential, biological agents, indoor air quality, methane, formaldehyde, and high voltage power lines.

9. It is recommended that Geotechnology be retained to provide further services during construction and/or implementation of any remedial measures recommended in this report. This is to allow Geotechnology to observe compliance with the concepts and recommendations contained herein, and to allow the development of design changes in the event that subsurface conditions differ from those anticipated.

LIMITED PHASE II
ENVIRONMENTAL SAMPLING AND TESTING
A-MRAZEK MOVING AND STORAGE
545-547 LEFFINGWELL AVENUE
AND 516 SOUTH ELLIOTT AVENUE
KIRKWOOD, MISSOURI

Prepared for:

EAGLE BANK AND TRUST
St. Louis, Missouri

Prepared by:

GEOTECHNOLOGY, INC.
St. Louis, Missouri

Geotechnology, Inc. Project No. J023937.02
Revised

January 5, 2015

January 5, 2015

J023937.02
Revised

Mr. Timothy Walsh
Eagle Bank and Trust
1052 South Kirkwood Road
Kirkwood, Missouri 63122

Re: Limited Phase II Environmental Sampling and Testing
A-Mrazek Moving and Storage
545-547 Leffingwell Avenue and 516 South Elliott Avenue
Kirkwood, Missouri

Dear Mr. Walsh:

In accordance with our Proposal P023937.02 dated November 13, 2014, Geotechnology, Inc. (Geotechnology) is pleased to submit the results of our limited Phase II environmental sampling and testing (EST) at the referenced site.

1.0 INTRODUCTION AND BACKGROUND

The subject property consists of two adjoining parcels (545-547 Leffingwell Avenue and 516 South Elliott Avenue) consisting of approximately nine acres. A-Mrazek Moving and Storage currently occupies the subject property. The property is used as a storage facility. Based on our Phase I Environmental Site Assessment[1] (ESA), the following Recognized Environmental Condition (REC) was identified:

- A 10,000-gallon diesel underground storage take (UST) was reportedly removed from the subject property in 1990. Records from the Missouri Department of Natural Resources (MDNR) did not include documentation regarding the UST removal. The lack of information regarding the UST removal or closure sampling is considered an REC. USTs are associated with the storage of petroleum hydrocarbons which have the potential to contaminate soil and groundwater.

The subject property and surrounding topographical features are depicted on the partial United States Geological Survey (USGS) 7.5 minute quadrangle map included as Plate 1. An aerial photograph illustrating the subject property and boring/temporary monitoring well

[1] *Phase I Environmental Site Assessment A-Mrazek Moving and Storage, 545-547 Leffingwell Avenue and 516 South Elliott Avenue, Kirkwood, Missouri*, prepared for Eagle Bank and Trust, prepared by Geotechnology, Inc., project no. J023937.01, dated January 5, 2015.

locations is included as Plate 2. The limited Phase II environmental sampling and testing was conducted to assess for the potential for petroleum hydrocarbon-impacted soil and groundwater to exist in the area of the former diesel UST.

2.0 FIELD SAMPLING

Prior to subsurface exploration activities, public utilities were located. On November 19, 2014, Geotechnology advanced Environmental Borings EB-1 through EB-4 in the area of the former diesel UST using a track-mounted drill rig equipped with direct push sampling equipment. The termination depth or sampler refusal depth of the environmental borings ranged from approximately 19.75 to 20 feet below land surface (bls).

The soil samples were screened for the presence of volatile organic compounds (VOCs) using a photoionization detector (PID). The PID was calibrated per the manufacturer's recommendations prior to use.

Subsurface materials encountered in Environmental Borings EB-1 through EB-4 generally consisted of asphalt and pea gravel overlying silty clay. Environmental Boring EB-4 encountered asphalt and pea gravel overlying fill sand. The boring logs are included in Appendix A.

One soil sample from each boring was collected, placed into laboratory-provided containers, and placed into a cooler on ice. The samples were submitted under chain-of-custody procedures to Teklab, Inc. of Collinsville, Illinois for analytical testing of:

- Benzene, toluene, ethylbenzene, xylenes and naphthalene (BTEXN) per USEPA Method 5035/8260B.
- Total petroleum hydrocarbons (TPH) as diesel range organics (DRO) per USEPA Method 8270C.
- Polycyclic aromatic hydrocarbons (PAHs) per USEPA Method 8270C.

Temporary monitoring wells were installed in Environmental Borings EB-3 and -4. The temporary wells consisted of 10 feet of 1-inch diameter, 0.010-inch slotted PVC screen and riser to the surface. Filter sand was placed around the screened interval to a level of approximately two feet above the top of screen. Hydrated bentonite chips were placed above the filter sand to the ground surface. The water levels in the temporary monitoring wells were gauged on November 20, 2014 prior to sampling. Groundwater did not accumulate within the temporary monitoring well installed in Environmental Boring EB-3 within 12 hours of installation. The

water level in the temporary well installed in Environmental Boring EB-4 was approximately 12.25 feet bls. One groundwater sample was collected from the temporary monitoring well in Environmental Boring EB-4 using dedicated disposable Teflon bailers and nylon string.

The groundwater sample was packed into laboratory-supplied containers, labeled and placed on ice in a cooler for subsequent analytical testing for analytical testing of BTENX (USEPA Method 5035/8260B) and TPH-DRO (USEPA Method 8270C).

The laboratory recorded the sample temperature upon receipt (see laboratory report). Upon completion of sampling activities, the temporary wells were removed, and the borings were backfilled with bentonite and patched at the surface in accordance with State guidelines. The borings were registered with the MDNR per Wellhead Protection guidelines.

3.0 RESULTS

The groundwater analytical testing results are summarized in Table 1. Copies of the soil and groundwater laboratory reports are included in Appendix B. Chemicals of concern were not detected in the soil samples above the laboratory detection limits.

TPH as DRO was detected at a concentration below the Missouri Risk-Based Corrective Action (MRBCA) Default Target Levels (DTLs). The DTLs are the most conservative cleanup objectives established by the MDNR.

4.0 DISCUSSION AND CONCLUSIONS

Geotechnology has conducted limited Phase II environmental sampling and testing of soil and groundwater at the A-Mrazek Moving and Storage site located at 545 Leffingwell Avenue in Kirkwood, Missouri. The purpose of the limited Phase II environmental sampling and testing of soil and groundwater on the subject property is to assess potential impacts that the aforementioned REC may have had on the subject property.

Based on the results of the limited Phase II environmental sampling and testing, chemicals of concern were not detected in the soil samples above the detection limits. TPH-DRO was detected in the groundwater sample at a concentration below the DTL. In our opinion, the previously identified REC is not considered an REC. Furthermore, additional soil sampling and testing is not recommended at this time.

* * * * * *

The following are made part of and complete this report:

Table 1	-	Summary of Analytical Testing Results - Groundwater
Plate 1	-	Site Location and Topography
Plate 2	-	Aerial Photograph of Site, Boring and Temporary Monitoring Well Locations
Appendix A	-	Boring Logs
Appendix B	-	Laboratory Analytical Reports
Appendix C	-	Limitations of Report

We appreciate the continued opportunity to provide our professional services to Eagle Bank and Trust. If you have any questions or require additional information, please contact me at (314) 997-7440.

Very truly yours,

GEOTECHNOLOGY, INC.

Michael S. Roark, R.G., LEED AP
Senior Project Manager

SJK/MSR/DTK:sjk/jsj

Copies submitted: (2)

TABLE 1

SUMMARY OF ANALYTICAL TESTING RESULTS - GROUNDWATER
A-MRAZEK MOVING AND STORAGE
KIRKWOOD, MISSOURI

Temporary Monitoring Well ID		**EB-4**
Date Collected		**11/20/2014**
SVOCs (mg/L)	**DTL**	**µg/L**
TPH-DRO (C10 - C21)	34,300	325

Results are in milligrams/Liter (mg/L) or micrograms/L (µg/L): ppb

Only analytes that were detected above the laboratory reporting limit are shown.

DTL = Missouri Risk-Based Corrective Action (MRBCA) Default Target Levels - Table B-1, June 2006 (updated 2010) .

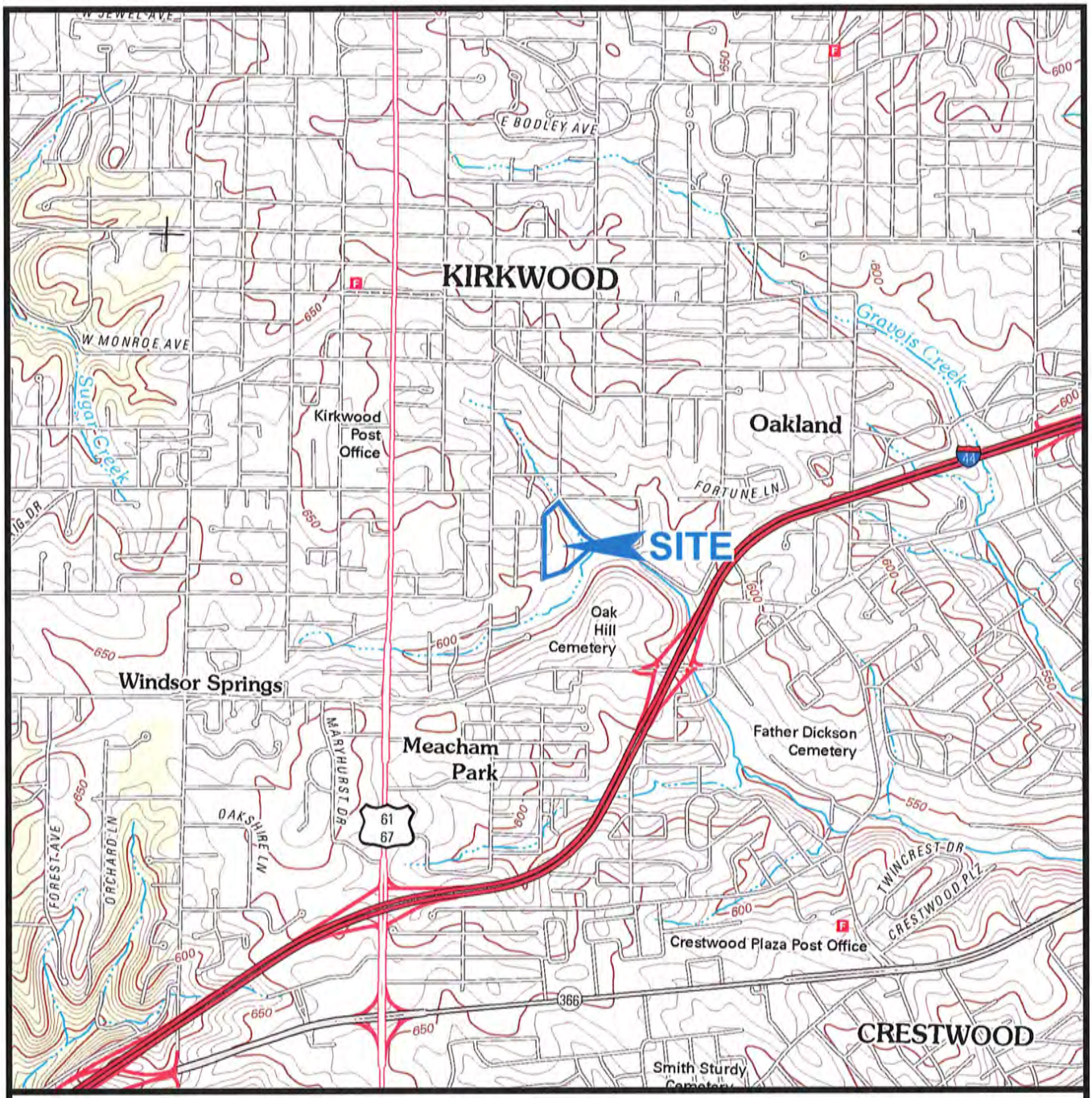

NOTES

1. Plan adapted from a 7.5 minute U.S.G.S. map for Kirkwood, Missouri quadrangle, last revised in 2012.

0 2,000 4,000

SCALE IN FEET

N

Drawn By: WAH	Ck'd By: SJC	App'vd By: MSR
Date: 11-25-14	Date: 11/25/14	Date: 11/25/14

GEOTECHNOLOGY INC
FROM THE GROUND UP

Limited Phase II EST
545 Leffingwell Avenue
Kirkwood, Missouri

SITE LOCATION AND TOPOGRAPHY

Project Number
J023937.02

PLATE 1

NOTES

1. Plan adapted from a November 12, 2013 aerial photograph courtesy of Google Earth.
2. Borings were located in the field with reference to existing site features and are shown approximate only.

LEGEND

- Boring Location
- Boring Location with Temporary Monitoring Well
- UST Approximate Location of Former UST
- Limits of Assessment - Approximate Site Boundary

N

0 120 240

SCALE IN FEET

Drawn By: WAH	Ck'd By: SJK	App'vd By: MJR
Date: 11-25-14	Date: 11/25/14	Date: 11/25/14

GEOTECHNOLOGY INC
FROM THE GROUND UP

Limited Phase II EST
545 Leffingwell Avenue
Kirkwood, Missouri

AERIAL PHOTOGRAPH OF SITE BORING AND TEMPORARY MONITORING WELL LOCATIONS

Project Number
J023937.02

PLATE 2

APPENDIX A

BORING LOGS

Surface Elevation: _____ Completion Date: 11/19/14

Datum: _____

DEPTH IN FEET	DESCRIPTION OF MATERIAL	GRAPHIC LOG	DRY UNIT WEIGHT (pcf) SPT BLOW COUNTS CORE RECOVERY/RQD	PID READINGS (ppm)	SAMPLES
	Asphalt - 8 inches				
	FILL: pea gravel				
	Stiff, brown and gray, silty CLAY with black mottles - CL			0.0	CS1
5				0.0	CS2
				0.7	
				2.9	CS3
10				2.3	
				3.1*	CS4
15				2.8	
				0.5	CS5
				0.6	
20	Sampler refusal at 19.75 feet.				
25					
30					
35					

SHEAR STRENGTH, tsf

Δ - UU/2 ○ - QU/2 □ - SV

0.5 1.0 1.5 2.0 2.5

STANDARD PENETRATION RESISTANCE

▲ N-VALUE (BLOWS PER FOOT)

(ASTM D 1586)

WATER CONTENT, %

PL 10 20 30 40 50 LL

NOTE: STRATIFICATION LINES REPRESENT THE APPROXIMATE BOUNDARIES BETWEEN SOIL TYPES AND THE TRANSITION MAY BE GRADUAL. GRAPHIC LOG FOR ILLUSTRATION PURPOSES ONLY.

GROUNDWATER DATA

X FREE WATER NOT ENCOUNTERED DURING DRILLING

DRILLING DATA

2" Flight AUGER FROM 0 TO 1 FEET

2 1/4" DIRECT PUSH FROM 1 TO 19.75 FEET

WASHBORING FROM ___ FEET

BLS DRILLER SJK LOGGER

CME 55 DRILL RIG

HAMMER TYPE Auto

REMARKS:

*** Sample submitted for analytical testing.**

Drawn by: AGB	Checked by: SJK	App'vd. by: MSR
Date: 11/21/14	Date: 11/24/14	Date: 11/24/14

GEOTECHNOLOGY INC

FROM THE GROUND UP

Phase II Environmental Sampling and Testing
A-Mrazek Moving and Storage
Kirkwood, Missouri

LOG OF BORING: EB-1

Project No. J023937.02

Surface Elevation: _____ Completion Date: 11/19/14

Datum: _____

DEPTH IN FEET	DESCRIPTION OF MATERIAL	GRAPHIC LOG	DRY UNIT WEIGHT (pcf) SPT BLOW COUNTS CORE RECOVERY/RQD	PID READINGS (ppm)	SAMPLES
	Asphalt - 4 inches				
	FILL: pea gravel				
	Stiff, brown and gray, silty CLAY - CL			0.0	CS1
5				2.7	CS2
				6.5	
				9.3*	CS3
10				4.7	
				0.8	CS4
15				2.2	
				5.6	CS5
				2.7	
20	Boring terminated at 20 feet.				
25					
30					
35					

SHEAR STRENGTH, tsf

Δ - UU/2 ○ - QU/2 □ - SV

0.5 1.0 1.5 2.0 2.5

STANDARD PENETRATION RESISTANCE

▲ N-VALUE (BLOWS PER FOOT)

(ASTM D 1586)

WATER CONTENT, %

PL 10 20 30 40 50 LL

NOTE: STRATIFICATION LINES REPRESENT THE APPROXIMATE BOUNDARIES BETWEEN SOIL TYPES AND THE TRANSITION MAY BE GRADUAL. GRAPHIC LOG FOR ILLUSTRATION PURPOSES ONLY.

GROUNDWATER DATA

X FREE WATER NOT ENCOUNTERED DURING DRILLING

DRILLING DATA

2" Flight AUGER FROM 0 TO 1 FEET

2 1/4" DIRECT PUSH FROM 1 TO 20 FEET

WASHBORING FROM ___ FEET

BLS DRILLER SJK LOGGER

CME 55 DRILL RIG

HAMMER TYPE Auto

REMARKS:

*** Sample submitted for analytical testing.**

Drawn by: AGB	Checked by: SJK	App'vd. by: MSR
Date: 11/21/14	Date: 11/24/14	Date: 11/24/14

GEOTECHNOLOGY INC

FROM THE GROUND UP

Phase II Environmental Sampling and Testing
A-Mrazek Moving and Storage
Kirkwood, Missouri

LOG OF BORING: EB-2

Project No. J023937.02

Surface Elevation: _____ Completion Date: 11/19/14

Datum: _____

DEPTH IN FEET	DESCRIPTION OF MATERIAL	GRAPHIC LOG	DRY UNIT WEIGHT (pcf) SPT BLOW COUNTS CORE RECOVERY/RQD	PID READINGS (ppm)	SAMPLES
	Aspahlt - 6 inches				
	FILL: pea gravel				
	Brown and gray, silty CLAY with black mottles - CL			0.8	CS1
5				4.8	CS2
				2.0	
				23.1	CS3
10				53.3	
				45.5	CS4
15				125	
				130*	CS5
				17.2	
20	Boring terminated at 20 feet.				
25					
30					
35					

WELL DIAGRAM

Temporary
Diameter: 2 1/4 inches

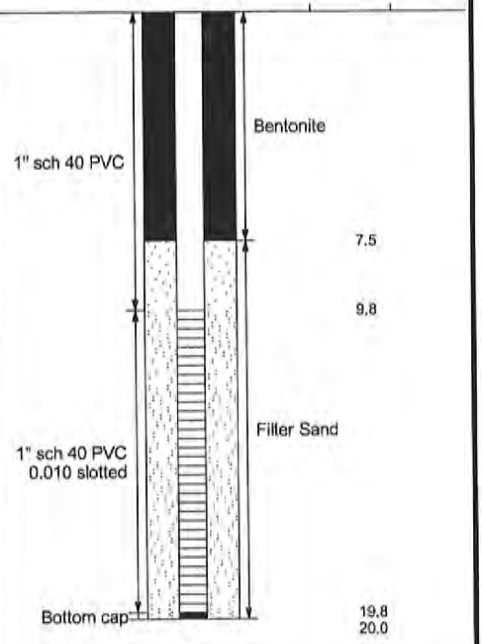

NOTE: STRATIFICATION LINES REPRESENT THE APPROXIMATE BOUNDARIES BETWEEN SOIL TYPES AND THE TRANSITION MAY BE GRADUAL. GRAPHIC LOG FOR ILLUSTRATION PURPOSES ONLY.

GROUNDWATER DATA

X FREE WATER NOT ENCOUNTERED DURING DRILLING

DRILLING DATA

2" Flight AUGER FROM 0 TO 1 FEET
2 1/4" DIRECT PUSH FROM 1 TO 20 FEET
WASHBORING FROM ___ FEET
BLS DRILLER SJK LOGGER
CME 55 DRILL RIG
HAMMER TYPE Auto

REMARKS:
Temporary well installed.
*** Sample submitted for analytical testing.**

Drawn by: AGB	Checked by: SJR	App'vd. by: MSR
Date: 11/21/14	Date: 11/24/14	Date: 11/24/14

GEOTECHNOLOGY INC
FROM THE GROUND UP

Phase II Environmental Sampling and Testing
A-Mrazek Moving and Storage
Kirkwood, Missouri

LOG OF BORING: EB-3

Project No. J023937.02

2014 ENVIRO LOG J023937.02 - A-MRAZEK.GPJ 00 CLONE ME.GPJ 11/21/14

Surface Elevation: _____ Completion Date: 11/19/14

Datum: _____

DEPTH IN FEET	DESCRIPTION OF MATERIAL	GRAPHIC LOG	DRY UNIT WEIGHT (pcf) SPT BLOW COUNTS CORE RECOVERY/RQD	PID READINGS (ppm)	SAMPLES
	Asphalt - 8 inches				
	FILL: pea gravel				
	FILL: sand			0.5	CS1
5				0.6	CS2
				1.0	
				2.2	CS3
10				1.9	
				1.5	CS4
15				1.0	
				1.9	CS5
	Brown and gray, silty CLAY - CL			2.9*	
20	Boring terminated at 20 feet.				
25					
30					
35					

WELL DIAGRAM

Temporary
Diameter: 2 1/4 inches

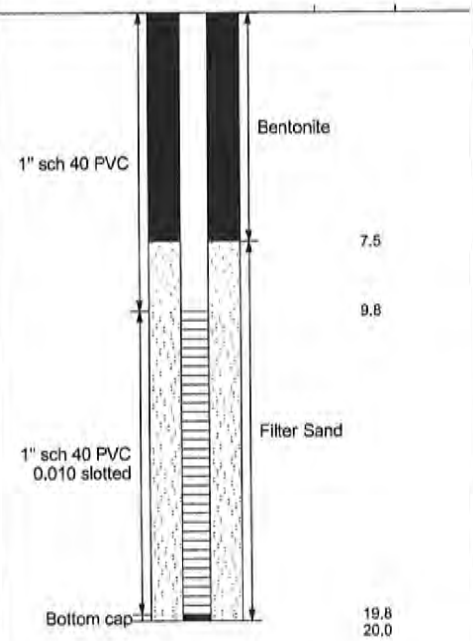

NOTE: STRATIFICATION LINES REPRESENT THE APPROXIMATE BOUNDARIES BETWEEN SOIL TYPES AND THE TRANSITION MAY BE GRADUAL. GRAPHIC LOG FOR ILLUSTRATION PURPOSES ONLY.

GROUNDWATER DATA

ENCOUNTERED AT 13.5 FEET ▽

DRILLING DATA

2" Flight AUGER FROM 0 TO 1 FEET
2 1/4" DIRECT PUSH FROM 1 TO 20 FEET
WASHBORING FROM ___ FEET
BLS DRILLER SJK LOGGER
CME 55 DRILL RIG
HAMMER TYPE Auto

REMARKS:
Temporary well installed.
*** Sample submitted for analytical testing.**

Drawn by: AGB	Checked by: SJK	App'vd. by: MSR
Date: 11/21/14	Date: 11/24/14	Date: 11/24/14

GEOTECHNOLOGY INC
FROM THE GROUND UP

Phase II Environmental Sampling and Testing
A-Mrazek Moving and Storage
Kirkwood, Missouri

LOG OF BORING: EB-4

Project No. J023937.02

2014 ENVIRO LOG J023937.02 - A-MRAZEK.GPJ 00 CLONE ME.GPJ 11/21/14

APPENDIX B

LABORATORY ANALYTICAL REPORTS

November 20, 2014

Mike Roark
Geotechnology, Inc.
11816 Lackland Road
St. Louis, MO 63146
TEL: (314) 997-7440
FAX: (314) 997-2067

RE: 545 Leffingwell J023937.02

WorkOrder: 14111094

Dear Mike Roark:

TEKLAB, INC received 4 samples on 11/19/2014 3:57:00 PM for the analysis presented in the following report.

Samples are analyzed on an as received basis unless otherwise requested and documented. The sample results contained in this report relate only to the requested analytes of interest as directed on the chain of custody. NELAP accredited fields of testing are indicated by the letters NELAP under the Certification column. Unless otherwise documented within this report, Teklab Inc. analyzes samples utilizing the most current methods in compliance with 40CFR. All tests are performed in the Collinsville, IL laboratory unless otherwise noted in the Case Narrative.

All quality control criteria applicable to the test methods employed for this project have been satisfactorily met and are in accordance with NELAP except where noted. The following report shall not be reproduced, except in full, without the written approval of Teklab, Inc.

If you have any questions regarding these tests results, please feel free to call.

Sincerely,

Shelly A Hennessy

Shelly A. Hennessy
Project Manager
(618)344-1004 ex 36
SHennessy@teklabinc.com

Report Contents

Client: Geotechnology, Inc.
Client Project: 545 Leffingwell J023937.02

Work Order: 14111094
Report Date: 20-Nov-14

This reporting package includes the following:

Cover Letter	1
Report Contents	2
Definitions	3
Case Narrative	4
Laboratory Results	5
Quality Control Results	9
Receiving Check List	12
Chain of Custody	Appended

Definitions

Client: Geotechnology, Inc.

Client Project: 545 Leffingwell J023937.02

Work Order: 14111094

Report Date: 20-Nov-14

Abbr	Definition
CCV	Continuing calibration verification is a check of a standard to determine the state of calibration of an instrument between recalibration.
DF	Dilution factor is the dilution performed during analysis only and does not take into account any dilutions made during sample preparation. The reported result is final and includes all dilutions factors.
DNI	Did not ignite
DUP	Laboratory duplicate is an aliquot of a sample taken from the same container under laboratory conditions for independent processing and analysis independently of the original aliquot.
ICV	Initial calibration verification is a check of a standard to determine the state of calibration of an instrument before sample analysis is initiated.
IDPH	IL Dept. of Public Health
LCS	Laboratory control sample, spiked with verified known amounts of analytes, is analyzed exactly like a sample to establish intra-laboratory or analyst specific precision and bias or to assess the performance of all or a portion of the measurement system. The acceptable recovery range is in the QC Package (provided upon request).
LCSD	Laboratory control sample duplicate is a replicate laboratory control sample that is prepared and analyzed in order to determine the precision of the approved test method. The acceptable recovery range is listed in the QC Package (provided upon request).
LOD	Limit(s) of Detection an estimate of the minimum amount of an analyte in a given matrix that an analytical process can reliably detect.
MB	Method blank is a sample of a matrix similar to the batch of associated sample (when available) that is free from the analytes of interest and is processed simultaneously with and under the same conditions as samples through all steps of the analytical procedures, and in which no target analytes or interferences should present at concentrations that impact the analytical results for sample analyses.
MDL	Method detection limit means the minimum concentration of a substance that can be measured and reported with 99% confidence that the analyte concentration is greater than zero and is determined from analysis of a sample in a given matrix type containing the analyte.
MS	Matrix spike is an aliquot of matrix fortified (spiked) with known quantities of specific analytes that is subjected to the entire analytical procedures in order to determine the effect of the matrix on an approved test method's recovery system. The acceptable recovery range is listed in the QC Package (provided upon request).
MSD	Matrix spike duplicate means a replicate matrix spike that is prepared and analyzed in order to determine the precision of the approved test method. The acceptable recovery range is listed in the QC Package (provided upon request).
MW	Molecular weight
ND	Not Detected at the Reporting Limit
NELAP	NELAP Accredited
PQL	Practical quantitation limit means the lowest level that can be reliably achieved within specified limits of precision and accuracy during routine laboratory operation conditions. The acceptable recovery range is listed in the QC Package (provided upon request).
RL	The reporting limit the lowest level that the data is displayed in the final report. The reporting limit may vary according to customer request or sample dilution. The reporting limit may not be less than the MDL.
RPD	Relative percent difference is a calculated difference between two recoveries (ie. MS/MSD). The acceptable recovery limit is listed in the QC Package (provided upon request).
SPK	The spike is a known mass of target analyte added to a blank sample or sub-sample; used to determine recovery deficiency or for other quality control purposes.
Surr	Surrogates are compounds which are similar to the analytes of interest in chemical composition and behavior in the analytical process, but which are not normally found in environmental samples.
TNTC	Too numerous to count (> 200 CFU)

Qualifiers

- # - Unknown hydrocarbon
- E - Value above quantitation range
- J - Analyte detected below quantitation limits
- ND - Not Detected at the Reporting Limit
- S - Spike Recovery outside recovery limits
- B - Analyte detected in associated Method Blank
- H - Holding times exceeded
- M - Manual Integration used to determine area response
- R - RPD outside accepted recovery limits
- X - Value exceeds Maximum Contaminant Level

Client: Geotechnology, Inc.

Client Project: 545 Leffingwell J023937.02

Work Order: 14111094

Report Date: 20-Nov-14

Cooler Receipt Temp: 8.22 °C

Locations and Accreditations

	Collinsville	Springfield	Kansas City	Collinsville Air
Address	5445 Horseshoe Lake Road Collinsville, IL 62234-7425	3920 Pintail Dr Springfield, IL 62711-9415	8421 Nieman Road Lenexa, KS 66214	5445 Horseshoe Lake Road Collinsville, IL 62234-7425
Phone	(618) 344-1004	(217) 698-1004	(913) 541-1998	(618) 344-1004
Fax	(618) 344-1005	(217) 698-1005	(913) 541-1998	(618) 344-1005
Email	jhriley@teklabinc.com	KKlostermann@teklabinc.com	dthompson@teklabinc.com	EHurley@teklabinc.com

State	Dept	Cert #	NELAP	Exp Date	Lab
Illinois	IEPA	100226	NELAP	1/31/2015	Collinsville
Kansas	KDHE	E-10374	NELAP	4/30/2015	Collinsville
Louisiana	LDEQ	166493	NELAP	6/30/2015	Collinsville
Louisiana	LDEQ	166578	NELAP	6/30/2015	Collinsville
Texas	TCEQ	T104704515-12-1	NELAP	7/31/2015	Collinsville
Arkansas	ADEQ	88-0966		3/14/2015	Collinsville
Illinois	IDPH	17584		5/31/2015	Collinsville
Kentucky	KDEP	98006		12/31/2014	Collinsville
Kentucky	UST	0073		1/31/2015	Collinsville
Missouri	MDNR	00930		5/31/2015	Collinsville
Oklahoma	ODEQ	9978		8/31/2015	Collinsville

Teklab, Inc.
Environmental Laboratory

Laboratory Results

http://www.teklabinc.com/

Client: Geotechnology, Inc.
Client Project: 545 Leffingwell J023937.02
Lab ID: 14111094-001
Matrix: SOLID

Work Order: 14111094
Report Date: 20-Nov-14
Client Sample ID: EB-1 (12-14)
Collection Date: 11/19/2014 11:00

Analyses	Certification	RL	Qual	Result	Units	DF	Date Analyzed	Batch
EPA SW846 3550C, 5035A, ASTM D2974								
Percent Moisture		0.1		17.9	%	1	11/19/2014 17:56	R197926
SW-846 3550B, 8270C SEMI-VOLATILE ORGANIC COMPOUNDS BY GC/MS								
Acenaphthene	NELAP	0.0414		ND	mg/Kg-dry	1	11/20/2014 11:39	104105
Anthracene	NELAP	0.0414		ND	mg/Kg-dry	1	11/20/2014 11:39	104105
Benzo(a)anthracene	NELAP	0.0414		ND	mg/Kg-dry	1	11/20/2014 11:39	104105
Benzo(a)pyrene	NELAP	0.0414		ND	mg/Kg-dry	1	11/20/2014 11:39	104105
Benzo(b)fluoranthene	NELAP	0.0414		ND	mg/Kg-dry	1	11/20/2014 11:39	104105
Benzo(k)fluoranthene	NELAP	0.0414		ND	mg/Kg-dry	1	11/20/2014 11:39	104105
Chrysene	NELAP	0.0414		ND	mg/Kg-dry	1	11/20/2014 11:39	104105
Dibenzo(a,h)anthracene	NELAP	0.0414		ND	mg/Kg-dry	1	11/20/2014 11:39	104105
Fluoranthene	NELAP	0.0414		ND	mg/Kg-dry	1	11/20/2014 11:39	104105
Fluorene	NELAP	0.0414		ND	mg/Kg-dry	1	11/20/2014 11:39	104105
Pyrene	NELAP	0.0414		ND	mg/Kg-dry	1	11/20/2014 11:39	104105
TPH-DRO (C10 - C21)		14.6		ND	mg/Kg-dry	1	11/20/2014 11:39	104105
Surr: 2-Fluorobiphenyl		12-133		46.9	%REC	1	11/20/2014 11:39	104105
Surr: Nitrobenzene-d5		30.9-115		50.9	%REC	1	11/20/2014 11:39	104105
Surr: p-Terphenyl-d14		31.5-137		65.8	%REC	1	11/20/2014 11:39	104105
SW-846 5035, 8260B, VOLATILE ORGANIC COMPOUNDS BY GC/MS								
Benzene	NELAP	1		ND	µg/Kg-dry	1	11/20/2014 11:23	104132
Ethylbenzene	NELAP	4.8		ND	µg/Kg-dry	1	11/20/2014 11:23	104132
Naphthalene	NELAP	9.7		ND	µg/Kg-dry	1	11/20/2014 11:23	104132
Toluene	NELAP	4.8		ND	µg/Kg-dry	1	11/20/2014 11:23	104132
Xylenes, Total	NELAP	4.8		ND	µg/Kg-dry	1	11/20/2014 11:23	104132
Surr: 1,2-Dichloroethane-d4		72.2-131		111.7	%REC	1	11/20/2014 11:23	104132
Surr: 4-Bromofluorobenzene		82.1-116		105.1	%REC	1	11/20/2014 11:23	104132
Surr: Dibromofluoromethane		77.7-120		104.9	%REC	1	11/20/2014 11:23	104132
Surr: Toluene-d8		86-116		93.2	%REC	1	11/20/2014 11:23	104132

Teklab, Inc.
Environmental Laboratory

Laboratory Results

http://www.teklabinc.com/

Client: Geotechnology, Inc.
Client Project: 545 Leffingwell J023937.02
Lab ID: 14111094-002
Matrix: SOLID

Work Order: 14111094
Report Date: 20-Nov-14
Client Sample ID: EB-2 (8-10)
Collection Date: 11/19/2014 11:30

Analyses	Certification	RL	Qual	Result	Units	DF	Date Analyzed	Batch
EPA SW846 3550C, 5035A, ASTM D2974								
Percent Moisture		0.1		**19.1**	%	1	11/19/2014 17:57	R197926
SW-846 3550B, 8270C SEMI-VOLATILE ORGANIC COMPOUNDS BY GC/MS								
Acenaphthene	NELAP	0.042		**ND**	mg/Kg-dry	1	11/20/2014 12:09	104105
Anthracene	NELAP	0.042		**ND**	mg/Kg-dry	1	11/20/2014 12:09	104105
Benzo(a)anthracene	NELAP	0.042		**ND**	mg/Kg-dry	1	11/20/2014 12:09	104105
Benzo(a)pyrene	NELAP	0.042		**ND**	mg/Kg-dry	1	11/20/2014 12:09	104105
Benzo(b)fluoranthene	NELAP	0.042		**ND**	mg/Kg-dry	1	11/20/2014 12:09	104105
Benzo(k)fluoranthene	NELAP	0.042		**ND**	mg/Kg-dry	1	11/20/2014 12:09	104105
Chrysene	NELAP	0.042		**ND**	mg/Kg-dry	1	11/20/2014 12:09	104105
Dibenzo(a,h)anthracene	NELAP	0.042		**ND**	mg/Kg-dry	1	11/20/2014 12:09	104105
Fluoranthene	NELAP	0.042		**ND**	mg/Kg-dry	1	11/20/2014 12:09	104105
Fluorene	NELAP	0.042		**ND**	mg/Kg-dry	1	11/20/2014 12:09	104105
Pyrene	NELAP	0.042		**ND**	mg/Kg-dry	1	11/20/2014 12:09	104105
TPH-DRO (C10 - C21)		14.8		**ND**	mg/Kg-dry	1	11/20/2014 12:09	104105
Surr: 2-Fluorobiphenyl		12-133		**50**	%REC	1	11/20/2014 12:09	104105
Surr: Nitrobenzene-d5		30.9-115		**49**	%REC	1	11/20/2014 12:09	104105
Surr: p-Terphenyl-d14		31.5-137		**61.8**	%REC	1	11/20/2014 12:09	104105
SW-846 5035, 8260B, VOLATILE ORGANIC COMPOUNDS BY GC/MS								
Benzene	NELAP	0.9		**ND**	µg/Kg-dry	1	11/20/2014 11:49	104132
Ethylbenzene	NELAP	4.5		**ND**	µg/Kg-dry	1	11/20/2014 11:49	104132
Naphthalene	NELAP	9		**ND**	µg/Kg-dry	1	11/20/2014 11:49	104132
Toluene	NELAP	4.5		**ND**	µg/Kg-dry	1	11/20/2014 11:49	104132
Xylenes, Total	NELAP	4.5		**ND**	µg/Kg-dry	1	11/20/2014 11:49	104132
Surr: 1,2-Dichloroethane-d4		72.2-131		**109.6**	%REC	1	11/20/2014 11:49	104132
Surr: 4-Bromofluorobenzene		82.1-116		**104.3**	%REC	1	11/20/2014 11:49	104132
Surr: Dibromofluoromethane		77.7-120		**105.2**	%REC	1	11/20/2014 11:49	104132
Surr: Toluene-d8		86-116		**92**	%REC	1	11/20/2014 11:49	104132

Client: Geotechnology, Inc.
Client Project: 545 Leffingwell J023937.02
Lab ID: 14111094-003
Matrix: SOLID

Work Order: 14111094
Report Date: 20-Nov-14
Client Sample ID: EB-3 (16-18)
Collection Date: 11/19/2014 12:15

Analyses	Certification	RL	Qual	Result	Units	DF	Date Analyzed	Batch
EPA SW846 3550C, 5035A, ASTM D2974								
Percent Moisture		0.1		**21**	%	1	11/19/2014 17:57	R197926
SW-846 3550B, 8270C SEMI-VOLATILE ORGANIC COMPOUNDS BY GC/MS								
Acenaphthene	NELAP	0.0429		**ND**	mg/Kg-dry	1	11/20/2014 12:39	104105
Anthracene	NELAP	0.0429		**ND**	mg/Kg-dry	1	11/20/2014 12:39	104105
Benzo(a)anthracene	NELAP	0.0429		**ND**	mg/Kg-dry	1	11/20/2014 12:39	104105
Benzo(a)pyrene	NELAP	0.0429		**ND**	mg/Kg-dry	1	11/20/2014 12:39	104105
Benzo(b)fluoranthene	NELAP	0.0429		**ND**	mg/Kg-dry	1	11/20/2014 12:39	104105
Benzo(k)fluoranthene	NELAP	0.0429		**ND**	mg/Kg-dry	1	11/20/2014 12:39	104105
Chrysene	NELAP	0.0429		**ND**	mg/Kg-dry	1	11/20/2014 12:39	104105
Dibenzo(a,h)anthracene	NELAP	0.0429		**ND**	mg/Kg-dry	1	11/20/2014 12:39	104105
Fluoranthene	NELAP	0.0429		**ND**	mg/Kg-dry	1	11/20/2014 12:39	104105
Fluorene	NELAP	0.0429		**ND**	mg/Kg-dry	1	11/20/2014 12:39	104105
Pyrene	NELAP	0.0429		**ND**	mg/Kg-dry	1	11/20/2014 12:39	104105
TPH-DRO (C10 - C21)		15.1		**ND**	mg/Kg-dry	1	11/20/2014 12:39	104105
Surr: 2-Fluorobiphenyl		12-133		**55.1**	%REC	1	11/20/2014 12:39	104105
Surr: Nitrobenzene-d5		30.9-115		**51**	%REC	1	11/20/2014 12:39	104105
Surr: p-Terphenyl-d14		31.5-137		**70.5**	%REC	1	11/20/2014 12:39	104105
SW-846 5035, 8260B, VOLATILE ORGANIC COMPOUNDS BY GC/MS								
Benzene	NELAP	1		**ND**	µg/Kg-dry	1	11/20/2014 12:15	104132
Ethylbenzene	NELAP	5.1		**ND**	µg/Kg-dry	1	11/20/2014 12:15	104132
Naphthalene	NELAP	10.1		**ND**	µg/Kg-dry	1	11/20/2014 12:15	104132
Toluene	NELAP	5.1		**ND**	µg/Kg-dry	1	11/20/2014 12:15	104132
Xylenes, Total	NELAP	5.1		**ND**	µg/Kg-dry	1	11/20/2014 12:15	104132
Surr: 1,2-Dichloroethane-d4		72.2-131		**123.4**	%REC	1	11/20/2014 12:15	104132
Surr: 4-Bromofluorobenzene		82.1-116		**101.1**	%REC	1	11/20/2014 12:15	104132
Surr: Dibromofluoromethane		77.7-120		**107.7**	%REC	1	11/20/2014 12:15	104132
Surr: Toluene-d8		86-116		**90.1**	%REC	1	11/20/2014 12:15	104132

Client: Geotechnology, Inc.
Work Order: 14111094
Client Project: 545 Leffingwell J023937.02
Report Date: 20-Nov-14
Lab ID: 14111094-004
Client Sample ID: EB-4 (18-20)
Matrix: SOLID
Collection Date: 11/19/2014 12:55

Analyses	Certification	RL	Qual	Result	Units	DF	Date Analyzed	Batch
EPA SW846 3550C, 5035A, ASTM D2974								
Percent Moisture		0.1		**18.9**	%	1	11/19/2014 17:57	R197926
SW-846 3550B, 8270C SEMI-VOLATILE ORGANIC COMPOUNDS BY GC/MS								
Acenaphthene	NELAP	0.0414		**ND**	mg/Kg-dry	1	11/20/2014 13:08	104105
Anthracene	NELAP	0.0414		**ND**	mg/Kg-dry	1	11/20/2014 13:08	104105
Benzo(a)anthracene	NELAP	0.0414		**ND**	mg/Kg-dry	1	11/20/2014 13:08	104105
Benzo(a)pyrene	NELAP	0.0414		**ND**	mg/Kg-dry	1	11/20/2014 13:08	104105
Benzo(b)fluoranthene	NELAP	0.0414		**ND**	mg/Kg-dry	1	11/20/2014 13:08	104105
Benzo(k)fluoranthene	NELAP	0.0414		**ND**	mg/Kg-dry	1	11/20/2014 13:08	104105
Chrysene	NELAP	0.0414		**ND**	mg/Kg-dry	1	11/20/2014 13:08	104105
Dibenzo(a,h)anthracene	NELAP	0.0414		**ND**	mg/Kg-dry	1	11/20/2014 13:08	104105
Fluoranthene	NELAP	0.0414		**ND**	mg/Kg-dry	1	11/20/2014 13:08	104105
Fluorene	NELAP	0.0414		**ND**	mg/Kg-dry	1	11/20/2014 13:08	104105
Pyrene	NELAP	0.0414		**ND**	mg/Kg-dry	1	11/20/2014 13:08	104105
TPH-DRO (C10 - C21)		14.6		**ND**	mg/Kg-dry	1	11/20/2014 13:08	104105
Surr: 2-Fluorobiphenyl		12-133		**56.1**	%REC	1	11/20/2014 13:08	104105
Surr: Nitrobenzene-d5		30.9-115		**50**	%REC	1	11/20/2014 13:08	104105
Surr: p-Terphenyl-d14		31.5-137		**66.2**	%REC	1	11/20/2014 13:08	104105
SW-846 5035, 8260B, VOLATILE ORGANIC COMPOUNDS BY GC/MS								
Benzene	NELAP	0.9		**ND**	µg/Kg-dry	1	11/20/2014 12:41	104132
Ethylbenzene	NELAP	4.5		**ND**	µg/Kg-dry	1	11/20/2014 12:41	104132
Naphthalene	NELAP	9		**ND**	µg/Kg-dry	1	11/20/2014 12:41	104132
Toluene	NELAP	4.5		**ND**	µg/Kg-dry	1	11/20/2014 12:41	104132
Xylenes, Total	NELAP	4.5		**ND**	µg/Kg-dry	1	11/20/2014 12:41	104132
Surr: 1,2-Dichloroethane-d4		72.2-131		**114.3**	%REC	1	11/20/2014 12:41	104132
Surr: 4-Bromofluorobenzene		82.1-116		**103.1**	%REC	1	11/20/2014 12:41	104132
Surr: Dibromofluoromethane		77.7-120		**105.9**	%REC	1	11/20/2014 12:41	104132
Surr: Toluene-d8		86-116		**90.9**	%REC	1	11/20/2014 12:41	104132

Client: Geotechnology, Inc.

Client Project: 545 Leffingwell J023937.02

Work Order: 14111094

Report Date: 20-Nov-14

EPA SW846 3550C, 5035A, ASTM D2974

Batch R197926 **SampType: LCS** Units **%**

SampID: LCS

Analyses	RL	Qual	Result	Spike	SPK Ref Val	%REC	Low Limit	High Limit	Date Analyzed
Percent Moisture	0.1		**99**	99	0	100	90	110	11/19/2014

Batch R197926 **SampType: LCSQC** Units **%**

SampID: LCSQC

Analyses	RL	Qual	Result	Spike	SPK Ref Val	%REC	Low Limit	High Limit	Date Analyzed
Percent Moisture	0.1		**99**	99	0	100	90	110	11/19/2014

Batch R197926 **SampType: DUP** Units **%** RPD Limit **15**

SampID: 14111094-001A DUP

Analyses	RL	Qual	Result	Spike	SPK Ref Val	%REC	RPD Ref Val	%RPD	Date Analyzed
Percent Moisture	0.1		**18.1**				17.91	0.83	11/19/2014

Batch R197926 **SampType: DUP** Units **%** RPD Limit **15**

SampID: 14110900-001A DUP

Analyses	RL	Qual	Result	Spike	SPK Ref Val	%REC	RPD Ref Val	%RPD	Date Analyzed
Percent Moisture	0.1		**99.2**				99.18	0.01	11/19/2014

Batch R197926 **SampType: DUP** Units **%** RPD Limit **15**

SampID: 14111004-006A DUP

Analyses	RL	Qual	Result	Spike	SPK Ref Val	%REC	RPD Ref Val	%RPD	Date Analyzed
Percent Moisture	0.1		**19.5**				20.65	5.68	11/19/2014

Batch R197926 **SampType: DUP** Units **%** RPD Limit **15**

SampID: 14111061-001A DUP

Analyses	RL	Qual	Result	Spike	SPK Ref Val	%REC	RPD Ref Val	%RPD	Date Analyzed
Percent Moisture	0.1		**19.2**				19.14	0.37	11/19/2014

Client: Geotechnology, Inc.

Client Project: 545 Leffingwell J023937.02

Work Order: 14111094

Report Date: 20-Nov-14

SW-846 3550B, 8270C SEMI-VOLATILE ORGANIC COMPOUNDS BY GC/MS

Batch 104105 **SampType: MBLK** Units **mg/Kg**

SampID: MBLK-104105

Analyses	RL	Qual	Result	Spike	SPK Ref Val	%REC	Low Limit	High Limit	Date Analyzed
Acenaphthene	0.034		**ND**						11/20/2014
Anthracene	0.034		**ND**						11/20/2014
Benzo(a)anthracene	0.034		**ND**						11/20/2014
Benzo(a)pyrene	0.034		**ND**						11/20/2014
Benzo(b)fluoranthene	0.034		**ND**						11/20/2014
Benzo(k)fluoranthene	0.034		**ND**						11/20/2014
Chrysene	0.034		**ND**						11/20/2014
Dibenzo(a,h)anthracene	0.034		**ND**						11/20/2014
Fluoranthene	0.034		**ND**						11/20/2014
Fluorene	0.034		**ND**						11/20/2014
Pyrene	0.034		**ND**						11/20/2014
TPH-DRO (C10 - C21)	12		**ND**						11/20/2014
Surr: 2-Fluorobiphenyl			**0.559**	0.835		66.9	46.3	106	11/20/2014
Surr: Nitrobenzene-d5			**0.478**	0.835		57.2	42.4	99.2	11/20/2014
Surr: p-Terphenyl-d14			**0.657**	0.835		78.6	45.5	115	11/20/2014

Batch 104105 **SampType: LCS** Units **mg/Kg**

SampID: LCS-104105

Analyses	RL	Qual	Result	Spike	SPK Ref Val	%REC	Low Limit	High Limit	Date Analyzed
Acenaphthene	0.034		**1.32**	1.67	0	78.9	50.5	104	11/20/2014
Anthracene	0.034		**1.13**	1.67	0	67.9	47.8	95.4	11/20/2014
Benzo(a)anthracene	0.034		**1.3**	1.67	0	77.8	53.1	100	11/20/2014
Benzo(a)pyrene	0.034		**1.3**	1.67	0	77.6	50.5	103	11/20/2014
Benzo(b)fluoranthene	0.034		**1.27**	1.67	0	75.8	52	102	11/20/2014
Benzo(k)fluoranthene	0.034		**1.3**	1.67	0	78	54.1	105	11/20/2014
Chrysene	0.034		**1.21**	1.67	0	72.2	50.7	101	11/20/2014
Dibenzo(a,h)anthracene	0.034		**1.3**	1.67	0	77.7	50.7	101	11/20/2014
Fluoranthene	0.034		**1.36**	1.67	0	81.5	53.4	103	11/20/2014
Fluorene	0.034		**1.2**	1.67	0	71.7	48.1	99.9	11/20/2014
Pyrene	0.034		**1.22**	1.67	0	73.3	50.1	101	11/20/2014
Surr: 2-Fluorobiphenyl			**0.523**	0.835		62.6	41	102	11/20/2014
Surr: Nitrobenzene-d5			**0.704**	0.835		84.3	38	102	11/20/2014
Surr: p-Terphenyl-d14			**0.61**	0.835		73.1	42.3	112	11/20/2014

Batch 104105 **SampType: LCS** Units **mg/Kg**

SampID: LCSDRO-104105

Analyses	RL	Qual	Result	Spike	SPK Ref Val	%REC	Low Limit	High Limit	Date Analyzed
TPH-DRO (C10 - C21)	12		**20.6**	33.4	0	61.7	52.5	96.4	11/20/2014
Surr: 2-Fluorobiphenyl			**0.487**	0.835		58.3	41	102	11/20/2014
Surr: Nitrobenzene-d5			**0.416**	0.835		49.8	38	102	11/20/2014
Surr: p-Terphenyl-d14			**0.542**	0.835		64.9	42.3	112	11/20/2014

Client: Geotechnology, Inc.

Work Order: 14111094

Client Project: 545 Leffingwell J023937.02

Report Date: 20-Nov-14

SW-846 5035, 8260B, VOLATILE ORGANIC COMPOUNDS BY GC/MS

Batch 104132 **SampType: MBLK** Units **µg/Kg**

SampID: MBLK-A141120A-1

Analyses	RL	Qual	Result	Spike	SPK Ref Val	%REC	Low Limit	High Limit	Date Analyzed
Benzene	1		**ND**						11/20/2014
Ethylbenzene	5		**ND**						11/20/2014
Naphthalene	10		**ND**						11/20/2014
Toluene	5		**ND**						11/20/2014
Xylenes, Total	5		**ND**						11/20/2014
Surr: 1,2-Dichloroethane-d4			**56.5**	50		113	72.2	131	11/20/2014
Surr: 4-Bromofluorobenzene			**52.5**	50		105	82.1	116	11/20/2014
Surr: Dibromofluoromethane			**52.4**	50		104.9	77.7	120	11/20/2014
Surr: Toluene-d8			**46.3**	50		92.6	86	116	11/20/2014

Batch 104132 **SampType: LCS** Units **µg/Kg**

SampID: LCS-A141120A-1

Analyses	RL	Qual	Result	Spike	SPK Ref Val	%REC	Low Limit	High Limit	Date Analyzed
Benzene	1		**48.7**	50	0	97.3	80.8	117	11/20/2014
Ethylbenzene	5		**46.8**	50	0	93.5	84.8	116	11/20/2014
Naphthalene	10		**54.2**	50	0	108.5	70.1	134	11/20/2014
Toluene	5		**45.6**	50	0	91.1	81.3	113	11/20/2014
Xylenes, Total	5		**144**	150	0	96.2	85.3	118	11/20/2014
Surr: 1,2-Dichloroethane-d4			**56.4**	50		112.9	72.2	131	11/20/2014
Surr: 4-Bromofluorobenzene			**52.3**	50		104.6	82.1	116	11/20/2014
Surr: Dibromofluoromethane			**52.4**	50		104.7	77.7	120	11/20/2014
Surr: Toluene-d8			**47.4**	50		94.8	86	116	11/20/2014

Batch 104132 **SampType: LCSD** Units **µg/Kg** RPD Limit **40**

SampID: LCSD-A141120A-1

Analyses	RL	Qual	Result	Spike	SPK Ref Val	%REC	RPD Ref Val	%RPD	Date Analyzed
Benzene	1		**47.7**	50	0	95.4	48.67	2.03	11/20/2014
Ethylbenzene	5		**45.6**	50	0	91.1	46.76	2.62	11/20/2014
Naphthalene	10		**49.7**	50	0	99.5	54.23	8.64	11/20/2014
Toluene	5		**44.4**	50	0	88.7	45.55	2.62	11/20/2014
Xylenes, Total	5		**140**	150	0	93.1	144.4	3.35	11/20/2014
Surr: 1,2-Dichloroethane-d4			**56.9**	50		113.9			11/20/2014
Surr: 4-Bromofluorobenzene			**51.5**	50		102.9			11/20/2014
Surr: Dibromofluoromethane			**53.3**	50		106.7			11/20/2014
Surr: Toluene-d8			**46.7**	50		93.3			11/20/2014

Teklab, Inc.
Environmental Laboratory

Receiving Check List

http://www.teklabinc.com/

Client: Geotechnology, Inc.
Client Project: 545 Leffingwell J023937.02

Work Order: 14111094
Report Date: 20-Nov-14

Carrier: Aaron Willmann

Received By: SRH

Completed by: Emily Pohlman
On: 19-Nov-14

Reviewed by: Shelly A Hennessy
On: 20-Nov-14

Pages to follow: Chain of custody 1 Extra pages included 0

Shipping container/cooler in good condition?	Yes ☑	No ☐	Not Present ☐	Temp °C 8.22
Type of thermal preservation?	None ☐	Ice ☑	Blue Ice ☐	Dry Ice ☐
Chain of custody present?	Yes ☑	No ☐		
Chain of custody signed when relinquished and received?	Yes ☑	No ☐		
Chain of custody agrees with sample labels?	Yes ☐	No ☑		
Samples in proper container/bottle?	Yes ☑	No ☐		
Sample containers intact?	Yes ☑	No ☐		
Sufficient sample volume for indicated test?	Yes ☑	No ☐		
All samples received within holding time?	Yes ☑	No ☐		
Reported field parameters measured:	Field ☐	Lab ☐	NA ☑	
Container/Temp Blank temperature in compliance?	Yes ☑	No ☐		
When thermal preservation is required, samples are compliant with a temperature between 0.1°C - 6.0°C, or when samples are received on ice the same day as collected.				
Water – at least one vial per sample has zero headspace?	Yes ☐	No ☐	No VOA vials ☑	
Water - TOX containers have zero headspace?	Yes ☐	No ☐	No TOX containers ☑	
Water - pH acceptable upon receipt?	Yes ☐	No ☐	NA ☑	
NPDES/CWA TCN interferences checked/treated in the field?	Yes ☐	No ☐	NA ☑	

Any No responses must be detailed below or on the COC.

Sample IDs for EB-1 and EB-3 do not match containers. Per Stephanie Kline, IDs on containers are correct. EEP 11/20/14

CHAIN OF CUSTODY

pg. 1 of 1 Work order # 1411094

TEKLAB, INC. 5445 Horseshoe Lake Road - Collinsville, IL 62234 - Phone: (618) 344-1004 - Fax: (618) 344-1005

Client: Geotechnology, Inc.
Address: 11816 Lackland Road
City / State / Zip St. Louis, MO 63146
Contact: Mike Roark **Phone:** (314) 997-7440
E-Mail: m_roark@geotechnology.com **Fax:** (314) 997-2067

Samples on: ☒ ICE ☒ BLUE ICE ☒ NO ICE 8.22 °C
Preserved in: ☒ LAB ☒ FIELD

FOR LAB USE ONLY

Lab Notes
EB-1 12-14 on Containers EB-1 16-18 on COC

Client Comments: EB-3 8-10 on COC EB-3 16 18 on Containers SRH 11/19/14 Per Stephanie Kline, containers are correct ~~EOP~~ 11/20/14
MRBCA TANKS One Day TAT

Are these samples known to be involved in litigation? If yes, a surcharge will apply ☐ Yes ☒ No
Are these samples known to be hazardous? ☐ Yes ☒ No
Are there any required reporting limits to be met on the requested analysis?. If yes, please provide limits in the comment section. ☒ Yes ☐ No

Project Name/Number
545 Leffingwell J023937.02

Sample Collector's Name
S. Kline

Results Requested
☐ Standard ☐ 1-2 Day (100% Surcharge)
☐ Other ____ ☐ 3 Day (50% Surcharge)

Billing Instructions
PO40478

Lab Use Only	Sample Identification	Date/Time Sampled	UNPRES	HNO3	NaOH	H2SO4	HCL	MeOH	NaHSO4	OTHER	Aqueous	Drinking Water	Soil	Sludge	Special Waste	Groundwater	% Moisture	BTEXN	PAHs	TPH DRO
1411094 001	* EB-1 (16-18)	11/19/14 1100	2					1		2			X				X	X	X	X
	~~EB-2 (16-18)~~	11/19/14 1130	2					1		2			X				X	X	X	X
003	* EB-3 (8-10)	11/19/14 1215	2					1		2			X				X	X	X	X
004	EB-4 (18-20)	11/19/14 1255	2					1		2			X				X	X	X	X
002	EB-2 (8-10)																			

Teklab Inc. Courier Pick Up

Relinquished By	Date/Time	Received By	Date/Time
Stephanie Kline	11/19/14 1506	Aaron Williams	11/19/14 1520
Aaron Williams	11/19/14 1557	Stephanie Hayes	11/19/14 1557

The individual signing this agreement on behalf of the client, acknowledges that he/she has read and understands the terms and conditions of this agreement, and that he/she has the authority to sign on behalf of the client.

BottleOrder: 22404

November 21, 2014

Mike Roark
Geotechnology, Inc.
11816 Lackland Road
St. Louis, MO 63146
TEL: (314) 997-7440
FAX: (314) 997-2067

RE: 545 Leffingwell J023937.02

WorkOrder: 14111166

Dear Mike Roark:

TEKLAB, INC received 1 sample on 11/20/2014 1:40:00 PM for the analysis presented in the following report.

Samples are analyzed on an as received basis unless otherwise requested and documented. The sample results contained in this report relate only to the requested analytes of interest as directed on the chain of custody. NELAP accredited fields of testing are indicated by the letters NELAP under the Certification column. Unless otherwise documented within this report, Teklab Inc. analyzes samples utilizing the most current methods in compliance with 40CFR. All tests are performed in the Collinsville, IL laboratory unless otherwise noted in the Case Narrative.

All quality control criteria applicable to the test methods employed for this project have been satisfactorily met and are in accordance with NELAP except where noted. The following report shall not be reproduced, except in full, without the written approval of Teklab, Inc.

If you have any questions regarding these tests results, please feel free to call.

Sincerely,

Shelly A Hennessy

Shelly A. Hennessy
Project Manager
(618)344-1004 ex 36
SHennessy@teklabinc.com

Report Contents

Client: Geotechnology, Inc.
Client Project: 545 Leffingwell J023937.02

Work Order: 14111166
Report Date: 21-Nov-14

This reporting package includes the following:

Cover Letter	1
Report Contents	2
Definitions	3
Case Narrative	4
Laboratory Results	5
Quality Control Results	6
Receiving Check List	9
Chain of Custody	Appended

Definitions

Client: Geotechnology, Inc.

Client Project: 545 Leffingwell J023937.02

Work Order: 14111166

Report Date: 21-Nov-14

Abbr	Definition
CCV	Continuing calibration verification is a check of a standard to determine the state of calibration of an instrument between recalibration.
DF	Dilution factor is the dilution performed during analysis only and does not take into account any dilutions made during sample preparation. The reported result is final and includes all dilutions factors.
DNI	Did not ignite
DUP	Laboratory duplicate is an aliquot of a sample taken from the same container under laboratory conditions for independent processing and analysis independently of the original aliquot.
ICV	Initial calibration verification is a check of a standard to determine the state of calibration of an instrument before sample analysis is initiated.
IDPH	IL Dept. of Public Health
LCS	Laboratory control sample, spiked with verified known amounts of analytes, is analyzed exactly like a sample to establish intra-laboratory or analyst specific precision and bias or to assess the performance of all or a portion of the measurement system. The acceptable recovery range is in the QC Package (provided upon request).
LCSD	Laboratory control sample duplicate is a replicate laboratory control sample that is prepared and analyzed in order to determine the precision of the approved test method. The acceptable recovery range is listed in the QC Package (provided upon request).
LOD	Limit(s) of Detection an estimate of the minimum amount of an analyte in a given matrix that an analytical process can reliably detect.
MB	Method blank is a sample of a matrix similar to the batch of associated sample (when available) that is free from the analytes of interest and is processed simultaneously with and under the same conditions as samples through all steps of the analytical procedures, and in which no target analytes or interferences should present at concentrations that impact the analytical results for sample analyses.
MDL	Method detection limit means the minimum concentration of a substance that can be measured and reported with 99% confidence that the analyte concentration is greater than zero and is determined from analysis of a sample in a given matrix type containing the analyte.
MS	Matrix spike is an aliquot of matrix fortified (spiked) with known quantities of specific analytes that is subjected to the entire analytical procedures in order to determine the effect of the matrix on an approved test method's recovery system. The acceptable recovery range is listed in the QC Package (provided upon request).
MSD	Matrix spike duplicate means a replicate matrix spike that is prepared and analyzed in order to determine the precision of the approved test method. The acceptable recovery range is listed in the QC Package (provided upon request).
MW	Molecular weight
ND	Not Detected at the Reporting Limit
NELAP	NELAP Accredited
PQL	Practical quantitation limit means the lowest level that can be reliably achieved within specified limits of precision and accuracy during routine laboratory operation conditions. The acceptable recovery range is listed in the QC Package (provided upon request).
RL	The reporting limit the lowest level that the data is displayed in the final report. The reporting limit may vary according to customer request or sample dilution. The reporting limit may not be less than the MDL.
RPD	Relative percent difference is a calculated difference between two recoveries (ie. MS/MSD). The acceptable recovery limit is listed in the QC Package (provided upon request).
SPK	The spike is a known mass of target analyte added to a blank sample or sub-sample; used to determine recovery deficiency or for other quality control purposes.
Surr	Surrogates are compounds which are similar to the analytes of interest in chemical composition and behavior in the analytical process, but which are not normally found in environmental samples.
TNTC	Too numerous to count (> 200 CFU)

Qualifiers

- # - Unknown hydrocarbon
- E - Value above quantitation range
- J - Analyte detected below quantitation limits
- ND - Not Detected at the Reporting Limit
- S - Spike Recovery outside recovery limits
- B - Analyte detected in associated Method Blank
- H - Holding times exceeded
- M - Manual Integration used to determine area response
- R - RPD outside accepted recovery limits
- X - Value exceeds Maximum Contaminant Level

Client: Geotechnology, Inc.

Client Project: 545 Leffingwell J023937.02

Work Order: 14111166

Report Date: 21-Nov-14

Cooler Receipt Temp: 5.82 °C

Locations and Accreditations

	Collinsville	Springfield	Kansas City	Collinsville Air
Address	5445 Horseshoe Lake Road Collinsville, IL 62234-7425	3920 Pintail Dr Springfield, IL 62711-9415	8421 Nieman Road Lenexa, KS 66214	5445 Horseshoe Lake Road Collinsville, IL 62234-7425
Phone	(618) 344-1004	(217) 698-1004	(913) 541-1998	(618) 344-1004
Fax	(618) 344-1005	(217) 698-1005	(913) 541-1998	(618) 344-1005
Email	jhriley@teklabinc.com	KKlostermann@teklabinc.com	dthompson@teklabinc.com	EHurley@teklabinc.com

State	Dept	Cert #	NELAP	Exp Date	Lab
Illinois	IEPA	100226	NELAP	1/31/2015	Collinsville
Kansas	KDHE	E-10374	NELAP	4/30/2015	Collinsville
Louisiana	LDEQ	166493	NELAP	6/30/2015	Collinsville
Louisiana	LDEQ	166578	NELAP	6/30/2015	Collinsville
Texas	TCEQ	T104704515-12-1	NELAP	7/31/2015	Collinsville
Arkansas	ADEQ	88-0966		3/14/2015	Collinsville
Illinois	IDPH	17584		5/31/2015	Collinsville
Kentucky	KDEP	98006		12/31/2014	Collinsville
Kentucky	UST	0073		1/31/2015	Collinsville
Missouri	MDNR	00930		5/31/2015	Collinsville
Oklahoma	ODEQ	9978		8/31/2015	Collinsville

Client: Geotechnology, Inc.
Client Project: 545 Leffingwell J023937.02
Lab ID: 14111166-001
Matrix: AQUEOUS

Work Order: 14111166
Report Date: 21-Nov-14
Client Sample ID: EB-4
Collection Date: 11/20/2014 11:00

Analyses	Certification	RL	Qual	Result	Units	DF	Date Analyzed	Batch
SW-846 3510C, 8270C, SEMI-VOLATILE ORGANIC COMPOUNDS BY GC/MS								
TPH-DRO (C10 - C21)		0.3		**0.325**	mg/L	1	11/21/2014 11:58	104122
Surr: 2-Fluorobiphenyl		25.9-104		**64.6**	%REC	1	11/21/2014 11:58	104122
Surr: Nitrobenzene-d5		15.5-114		**55.7**	%REC	1	11/21/2014 11:58	104122
Surr: p-Terphenyl-d14		1-121		**69.4**	%REC	1	11/21/2014 11:58	104122
SW-846 5030, 8260B, VOLATILE ORGANIC COMPOUNDS BY GC/MS								
Benzene	NELAP	2		**ND**	µg/L	1	11/20/2014 18:31	104148
Ethylbenzene	NELAP	5		**ND**	µg/L	1	11/20/2014 18:31	104148
Naphthalene	NELAP	10		**ND**	µg/L	1	11/20/2014 18:31	104148
Toluene	NELAP	5		**ND**	µg/L	1	11/20/2014 18:31	104148
Xylenes, Total	NELAP	5		**ND**	µg/L	1	11/20/2014 18:31	104148
Surr: 1,2-Dichloroethane-d4		74.7-129		**103.9**	%REC	1	11/20/2014 18:31	104148
Surr: 4-Bromofluorobenzene		86-119		**99.4**	%REC	1	11/20/2014 18:31	104148
Surr: Dibromofluoromethane		81.7-123		**104.6**	%REC	1	11/20/2014 18:31	104148
Surr: Toluene-d8		84.3-114		**94.5**	%REC	1	11/20/2014 18:31	104148

Client: Geotechnology, Inc.

Client Project: 545 Leffingwell J023937.02

Work Order: 14111166

Report Date: 21-Nov-14

SW-846 3510C, 8270C, SEMI-VOLATILE ORGANIC COMPOUNDS BY GC/MS

Batch 104122 **SampType: MBLK** Units **mg/L**

SampID: MBLK-104122

Analyses	RL	Qual	Result	Spike	SPK Ref Val	%REC	Low Limit	High Limit	Date Analyzed
TPH-DRO (C10 - C21)	0.3		**ND**						11/21/2014
Surr: 2-Fluorobiphenyl			**0.0166**	0.025		66.5	31	109	11/21/2014
Surr: Nitrobenzene-d5			**0.0149**	0.025		59.7	38.4	98.5	11/21/2014
Surr: p-Terphenyl-d14			**0.0187**	0.025		74.7	42.4	131	11/21/2014

Batch 104122 **SampType: LCS** Units **%REC**

SampID: LCS-104122

Analyses	RL	Qual	Result	Spike	SPK Ref Val	%REC	Low Limit	High Limit	Date Analyzed
Surr: 2-Fluorobiphenyl			**0.0159**	0.025		63.5	31	109	11/21/2014
Surr: Nitrobenzene-d5			**0.0207**	0.025		82.7	35.7	114	11/21/2014
Surr: p-Terphenyl-d14			**0.0186**	0.025		74.4	42.4	131	11/21/2014

Batch 104122 **SampType: LCSD** Units **%REC** RPD Limit **0**

SampID: LCSD-104122

Analyses	RL	Qual	Result	Spike	SPK Ref Val	%REC	RPD Ref Val	%RPD	Date Analyzed
Surr: 2-Fluorobiphenyl			**0.0159**	0.025		63.4			11/21/2014
Surr: Nitrobenzene-d5			**0.0212**	0.025		84.8			11/21/2014
Surr: p-Terphenyl-d14			**0.0181**	0.025		72.4			11/21/2014

Batch 104122 **SampType: LCS** Units **mg/L**

SampID: LCSDRO-104122

Analyses	RL	Qual	Result	Spike	SPK Ref Val	%REC	Low Limit	High Limit	Date Analyzed
TPH-DRO (C10 - C21)	0.3		**0.745**	1	0	74.5	49.7	105	11/21/2014
Surr: 2-Fluorobiphenyl			**0.0165**	0.025		65.8	31	109	11/21/2014
Surr: Nitrobenzene-d5			**0.0144**	0.025		57.5	35.7	114	11/21/2014
Surr: p-Terphenyl-d14			**0.0184**	0.025		73.7	42.4	131	11/21/2014

Batch 104122 **SampType: LCSD** Units **mg/L** RPD Limit **36.2**

SampID: LCSDROD-104122

Analyses	RL	Qual	Result	Spike	SPK Ref Val	%REC	RPD Ref Val	%RPD	Date Analyzed
TPH-DRO (C10 - C21)	0.3		**0.727**	1	0	72.7	0.7449	2.48	11/21/2014
Surr: 2-Fluorobiphenyl			**0.0151**	0.025		60.4			11/21/2014
Surr: Nitrobenzene-d5			**0.0133**	0.025		53.2			11/21/2014
Surr: p-Terphenyl-d14			**0.0173**	0.025		69.2			11/21/2014

Client: Geotechnology, Inc.
Client Project: 545 Leffingwell J023937.02

Work Order: 14111166
Report Date: 21-Nov-14

SW-846 5030, 8260B, VOLATILE ORGANIC COMPOUNDS BY GC/MS

Batch 104148 **SampType: MBLK** Units **µg/L**
SampID: MBLK-N141120-1

Analyses	RL	Qual	Result	Spike	SPK Ref Val	%REC	Low Limit	High Limit	Date Analyzed
Benzene	2		**ND**						11/20/2014
Ethylbenzene	5		**ND**						11/20/2014
Naphthalene	10		**ND**						11/20/2014
Toluene	5		**ND**						11/20/2014
Xylenes, Total	5		**ND**						11/20/2014
Surr: 1,2-Dichloroethane-d4			**51.8**	50		103.6	74.7	129	11/20/2014
Surr: 4-Bromofluorobenzene			**50.8**	50		101.7	86	119	11/20/2014
Surr: Toluene-d8			**47.9**	50		95.9	84.3	114	11/20/2014

Batch 104148 **SampType: LCSD** Units **µg/L** RPD Limit **40**
SampID: LCSD-N141120-1

Analyses	RL	Qual	Result	Spike	SPK Ref Val	%REC	RPD Ref Val	%RPD	Date Analyzed
Benzene	2		**52.2**	50	0	104.4	54.4	4.09	11/20/2014
Ethylbenzene	5		**50**	50	0	100	52.11	4.11	11/20/2014
Naphthalene	10		**52**	50	0	104	54.79	5.19	11/20/2014
Toluene	5		**47.6**	50	0	95.2	49.15	3.20	11/20/2014
Xylenes, Total	5		**146**	150	0	97.5	151.4	3.43	11/20/2014
Surr: 1,2-Dichloroethane-d4			**51.2**	50		102.4			11/20/2014
Surr: 4-Bromofluorobenzene			**50.3**	50		100.6			11/20/2014
Surr: Toluene-d8			**47.2**	50		94.3			11/20/2014

Batch 104148 **SampType: LCS** Units **µg/L**
SampID: LCS-N141120-1

Analyses	RL	Qual	Result	Spike	SPK Ref Val	%REC	Low Limit	High Limit	Date Analyzed
Benzene	2		**54.4**	50	0	108.8	80	114	11/20/2014
Ethylbenzene	5		**52.1**	50	0	104.2	77.2	113	11/20/2014
Naphthalene	10		**54.8**	50	0	109.6	77.9	122	11/20/2014
Toluene	5		**49.2**	50	0	98.3	77.5	113	11/20/2014
Xylenes, Total	5		**151**	150	0	100.9	80.1	111	11/20/2014
Surr: 1,2-Dichloroethane-d4			**51.3**	50		102.6	74.7	129	11/20/2014
Surr: 4-Bromofluorobenzene			**51.2**	50		102.4	86	119	11/20/2014
Surr: Toluene-d8			**47.8**	50		95.7	84.1	114	11/20/2014

Batch 104148 **SampType: LCSGD** Units **%REC** RPD Limit **0**
SampID: LCSGD-N141120-1

Analyses	RL	Qual	Result	Spike	SPK Ref Val	%REC	RPD Ref Val	%RPD	Date Analyzed
Surr: 1,2-Dichloroethane-d4			**51.2**	50		102.4			11/20/2014
Surr: 4-Bromofluorobenzene			**51.4**	50		102.8			11/20/2014
Surr: Toluene-d8			**48.1**	50		96.2			11/20/2014

Client: Geotechnology, Inc.
Client Project: 545 Leffingwell J023937.02

Work Order: 14111166
Report Date: 21-Nov-14

SW-846 5030, 8260B, VOLATILE ORGANIC COMPOUNDS BY GC/MS

Batch 104148 **SampType: LCSG** Units **%REC**
SampID: LCSG-N141120-1

Analyses	RL	Qual	Result	Spike	SPK Ref Val	%REC	Low Limit	High Limit	Date Analyzed
Surr: 1,2-Dichloroethane-d4			**52.9**	50		105.9	74.7	129	11/20/2014
Surr: 4-Bromofluorobenzene			**50**	50		100	86	119	11/20/2014
Surr: Toluene-d8			**47.4**	50		94.7	84.3	114	11/20/2014

Batch 104148 **SampType: MS** Units **mg/L**
SampID: 14110811-001AMS

Analyses	RL	Qual	Result	Spike	SPK Ref Val	%REC	Low Limit	High Limit	Date Analyzed
Benzene	2		**53.1**	50	0	106.3	81.5	113	11/20/2014
Surr: 1,2-Dichloroethane-d4			**51.6**	50		103.2	74.7	129	11/20/2014
Surr: 4-Bromofluorobenzene			**49.8**	50		99.5	86	119	11/20/2014
Surr: Toluene-d8			**47.7**	50		95.4	84.3	114	11/20/2014

Batch 104148 **SampType: MS** Units **µg/L**
SampID: 14110825-017AMS

Analyses	RL	Qual	Result	Spike	SPK Ref Val	%REC	Low Limit	High Limit	Date Analyzed
Benzene	2		**41.1**	43	1.67	91.7	62.5	121	11/20/2014
Ethylbenzene	2		**42**	43	0	97.6	74.4	130	11/20/2014
Toluene	2		**37.5**	43	0	87.3	69.5	118	11/20/2014
Xylenes, Total	5		**80.7**	86	0	93.8	71.1	125	11/20/2014
Surr: 1,2-Dichloroethane-d4			**50.7**	50		101.4	74.7	129	11/20/2014
Surr: 4-Bromofluorobenzene			**49.4**	50		98.7	86	119	11/20/2014
Surr: Toluene-d8			**47.3**	50		94.6	84.3	114	11/20/2014

Batch 104148 **SampType: MSD** Units **µg/L** RPD Limit **20**
SampID: 14110825-017AMSD

Analyses	RL	Qual	Result	Spike	SPK Ref Val	%REC	RPD Ref Val	%RPD	Date Analyzed
Benzene	2		**42.9**	43	1.67	95.9	41.09	4.29	11/20/2014
Ethylbenzene	2		**42.1**	43	0	97.9	41.98	0.26	11/20/2014
Toluene	2		**38.3**	43	0	89	37.53	2.00	11/20/2014
Xylenes, Total	5		**82.4**	86	0	95.9	80.7	2.15	11/20/2014
Surr: 1,2-Dichloroethane-d4			**52.7**	50		105.5			11/20/2014
Surr: 4-Bromofluorobenzene			**50.7**	50		101.4			11/20/2014
Surr: Toluene-d8			**47.1**	50		94.2			11/20/2014

Batch 104148 **SampType: MS** Units **mg/L**
SampID: 14111051-001CMS

Analyses	RL	Qual	Result	Spike	SPK Ref Val	%REC	Low Limit	High Limit	Date Analyzed
Benzene	0.2		**5.61**	5	0	112.3	81.5	113	11/20/2014
Surr: 1,2-Dichloroethane-d4			**5.21**	5		104.2	74.7	129	11/20/2014
Surr: 4-Bromofluorobenzene			**4.89**	5		97.8	86	119	11/20/2014
Surr: Toluene-d8			**4.76**	5		95.1	84.3	114	11/20/2014

Teklab, Inc.
Environmental Laboratory

Receiving Check List

http://www.teklabinc.com/

Client: Geotechnology, Inc.
Client Project: 545 Leffingwell J023937.02

Work Order: 14111166
Report Date: 21-Nov-14

Carrier: Aaron Willmann

Received By: SRH

Completed by: Emily Pohlman
On: 20-Nov-14
Emily E. Pohlman

Reviewed by: Shelly A Hennessy
On: 20-Nov-14
Shelly A. Hennessy

Pages to follow: Chain of custody 1 Extra pages included 0

Shipping container/cooler in good condition?	Yes ☑	No ☐	Not Present ☐	Temp °C **5.82**
Type of thermal preservation?	None ☐	Ice ☑	Blue Ice ☐	Dry Ice ☐
Chain of custody present?	Yes ☑	No ☐		
Chain of custody signed when relinquished and received?	Yes ☑	No ☐		
Chain of custody agrees with sample labels?	Yes ☑	No ☐		
Samples in proper container/bottle?	Yes ☑	No ☐		
Sample containers intact?	Yes ☑	No ☐		
Sufficient sample volume for indicated test?	Yes ☑	No ☐		
All samples received within holding time?	Yes ☑	No ☐		
Reported field parameters measured:	Field ☐	Lab ☐	NA ☑	
Container/Temp Blank temperature in compliance?	Yes ☑	No ☐		

When thermal preservation is required, samples are compliant with a temperature between 0.1°C - 6.0°C, or when samples are received on ice the same day as collected.

Water – at least one vial per sample has zero headspace?	Yes ☑	No ☐	No VOA vials ☐
Water - TOX containers have zero headspace?	Yes ☐	No ☐	No TOX containers ☑
Water - pH acceptable upon receipt?	Yes ☑	No ☐	NA ☐
NPDES/CWA TCN interferences checked/treated in the field?	Yes ☐	No ☐	NA ☑

Any No responses must be detailed below or on the COC.

CHAIN OF CUSTODY

pg. 1 of 1 Work order # 1411166

TEKLAB, INC. 5445 Horseshoe Lake Road - Collinsville, IL 62234 - Phone: (618) 344-1004 - Fax: (618) 344-1005

Client: Geotechnology, Inc.
Address: 11816 Lackland Road
City / State / Zip St. Louis, MO 63146
Contact: ~~Joe Darmody~~ Mike Roark **Phone:** (314) 997-7440
E-Mail: ~~j_darmody~~@geotechnology.com m-roark **Fax:** (314) 997-2067

Samples on: ☒ ICE ☐ BLUE ICE ☐ NO ICE 5.82 °C
Preserved in: ☐ LAB ☐ FIELD
FOR LAB USE ONLY
Lab Notes
zero headspace EB 11/20/14

Client Comments:

Are these samples known to be involved in litigation? If yes, a surcharge will apply ☐ Yes ☒ No
Are these samples known to be hazardous? ☐ Yes ☒ No
Are there any required reporting limits to be met on the requested analysis?. If yes, please provide limits in the comment section. ☐ Yes ☒ No

Project Name/Number
~~Solar 1010636.06~~ Leffingwell

Sample Collector's Name
Vince Epps

Results Requested
☐ Standard ☒ 1-2 Day (100% Surcharge)
☐ Other ____ ☐ ~~3 Day (50% Surcharge)~~

Billing Instructions
40478

Lab Use Only	Sample Identification	Date/Time Sampled	# and Type of Containers: UNPRES	HNO3	NaOH	H2SO4	HCL	MeOH	NaHSO4	OTHER	MATRIX: Aqueous	Drinking Water	Soil	Sludge	Special Waste	Groundwater	INDICATE ANALYSIS REQUESTED: ~~Oil and Grease~~	BTEX	TPH-DRO
1411166 001	EB-4	11/20/14 1100	3													X		X	X

One Day TAT

Teklab, Inc. Cooler Rec'd

Relinquished By	Date/Time	Received By	Date/Time
[signature]	11/20/14 1248	Aaron Willmer	11/20/14 1248
Aaron Willmer	11/20/14 1340	Stephanie Hayes	11/20/14 1340

The individual signing this agreement on behalf of the client, acknowledges that he/she has read and understands the terms and conditions of this agreement, and that he/she has the authority to sign on behalf of the client.

BottleOrder: 22165

APPENDIX C

LIMITATIONS OF REPORT

ENVIRONMENTAL SAMPLING AND TESTING LIMITATIONS

1. The Report has been prepared on behalf of and for the exclusive use of the addressee, solely for use in documenting specific sample results. This report and the findings contained herein shall not, in whole or in part, be disseminated or conveyed to any other party, nor used by any other party in whole or in part, without the prior written consent of Geotechnology. Unless other contractual agreements were made, the services described in the report were carried out in accordance with the Terms for Geotechnology's Services which accompanied the proposal.

2. The sampling was performed in accordance with generally accepted practices of other consultants undertaking similar projects at the same time and in the same geographical area, and Geotechnology endeavored to observe that degree of care and skill ordinarily exercised by other consultants under similar circumstances and conditions. The findings and conclusions stated herein must be considered not as scientific certainties, but rather as professional opinions concerning the significance of the limited data gathered during the course of the project. Geotechnology does not and cannot represent that the site contains no hazardous waste or material, oil (including petroleum products) or other latent condition beyond that observed by Geotechnology.

3. It is recommended that Geotechnology be retained to provide further services during construction and/or implementation of any remedial measures recommended in this report. This is to allow Geotechnology to observe compliance with the concepts and recommendations contained herein, and to allow the development of design changes in the event that subsurface conditions differ from those anticipated.

4. In the event that information is developed relative to environmental or hazardous waste or material issues at the site and not contained in this report, such information shall be brought to Geotechnology's attention. Geotechnology will evaluate such information and, based on this evaluation, may modify the conclusions stated in this Report.

5. The conclusions and recommendations contained in this Report are based in part upon the data obtained from a limited number of air, water, soil and/or groundwater samples obtained from widely spaced sampling. The identified presence of contaminated water, soil and/or groundwater is limited to the extent that they could be identified by color, smell, instrumentation and sampling and testing. There is a potential for contaminated water, soil and/or groundwater above the indicated concentrations to occur elsewhere on the site. The nature and extent of variations between these explorations may not become evident until further exploration. If variations or other latent conditions then appear evident, and/or if changes are made in regulations, it will be necessary to reevaluate the conclusions and recommendations of this report.

6. Quantitative laboratory testing was performed as part of the assessment by an outside laboratory; Geotechnology has relied upon the data provided, and has not conducted an independent evaluation of the reliability to these data.

7. Chemical analyses have been performed for specific parameters during the course of this sampling as described in the text. Do not assume that a given chemical is not present at the site simply because it was not present at the test locations. The chemical may exist on the site where tests were not performed. In addition, it should be noted that additional chemical constituents not tested for during the sampling could be present in water, soil and/or groundwater at the site.

PHASE I
ENVIRONMENTAL SITE ASSESSMENT

C4 – Information Requests

rcm@npnenv.com

From: MoDNR Records Tracking <missouridnr@mycusthelp.net>
Sent: Wednesday, September 20, 2023 10:08 AM
To: ruth.mannebach@npnenv.com
Subject: Sunshine Request :: Q021035-092023

Dear Ruth Mannebach:

I am in receipt of your request for records on 9/20/2023, under the Sunshine Law, Chapter 610, RSMo. Under the Missouri Sunshine Law, all open and responsive records maintained by the Missouri Department of Natural Resources will be made available to you. Your request was given the reference number Q021035-092023 for tracking purposes.

Records Requested: Request for records concerning violation of environmental laws in all divisions of MDNR.

Your request will be forwarded to relevant Department programs and regional offices to locate responsive documents and to determine the volume and cost associated with filling your request. The Department receives approximately 3,000 records requests per year, and currently has an average of 275 open requests, therefore we are unable to fulfill your request within three days. We estimate your records will be available on 10/19/2023. Within that time, you will receive a follow-up from the Department regarding the status of your request and whether additional time is needed to process it. We will contact you should your request prove more complicated than originally estimated and will advise you of our new estimated date your requested records will be available. Feel free to contact me regarding any questions concerning your request.

You can monitor the progress of your request at the link below and you'll receive an email when your request has been completed. Thank you for your interest in keeping Missouri open and transparent.

Custodian of Records

Missouri Department of Natural Resources

573-751-9857

To monitor the progress or update this request please log into the Missouri Department of Natural Resources Sunshine Records Center

---

Track the issue status and respond at: https://missouridnr.mycusthelp.com/WEBAPP//_rs/RequestEdit.aspx?rid=21035

September 20, 2023
Contract C-23185

Chief James Silvernail
Kirkwood Fire Department
11804 Big Bend Blvd
Kirkwood, MO 63122

RE: Phase I ESA
A-Mrazek Moving Systems
545 Leffingwell Avenue
Kirkwood, Missouri 63122

Chief Silvernail:

This letter is a Freedom of Information Act request concerning the presence (or removal) of underground or aboveground storage tanks, hazardous material use or storage, responses to hazardous material releases, or any general information with respect to the following property and surrounding properties:

A-Mrazek Moving Systems
545 Leffingwell Avenue
Kirkwood, Missouri 63122

Any information you may have on this site would be appreciated. If you have any questions, please contact me at 636-343-1300 or rcm@npnenv.com. Thank you.

Sincerely,

Ruth C Mannebach
rcm

Ruth C. Mannebach
Senior Environmental Scientist

rcm@npnenv.com

From: Bonnie Hoylman <HOYLMANB@kirkwoodmo.org>
Sent: Tuesday, September 26, 2023 2:37 PM
To: 'rcm@npnenv.com'
Subject: 545 Leffingwell Avenue, Kirkwood, MO 63122

RE: A-Mrazek Moving Systems

Ms. Mannebach,

We have found nothing in our files (paper/electronic) regarding any incidents related to Fire Code Violations, Underground Tanks or the storage of Hazardous Materials at 545 Leffingwell Avenue, Kirkwood, Missouri. There was also nothing noted regarding any environmental concerns.

Please do not hesitate to contact me if you have any questions, or need additional information.

Thank you.

Bonnie
(314) 822-5878

Request Visibility: Unpublished

Request 23-15643 Open

Dates

Received

September 20, 2023 via web

Requester

Ruth Mannebach

ruth.mannebach@npnenv.com

1631 Headland Drive, St. Louis, MO, 63026

636-343-1300

NPN Environmental Engineers, Inc.

Staff Assigned

Departments

Department of Public Health

Point of contact

Celeste Vossmeyer

Request

Division of Environmental Protection

We are requesting information concerning permits, complaints, or violations of environmental laws associated with any general information related to private water systems, sewers, septic systems and environmental issues (e.g., air quality, surface water, groundwater, USTs, hazardous materials, etc.) with respect to the following property: A-Mrazek Moving Systems, 545 Leffingwell Avenue, Kirkwood, MO 63122.

Thank you.

Timeline Documents

Department Assignment Public

Department of Public Health

Request Opened Public

Request received via web

September 20, 2023, 9:51am by the requester

rcm@npnenv.com

From: St. Louis County Public Records <messages@nextrequest.com>
Sent: Monday, September 25, 2023 12:33 PM
To: ruth.mannebach@npnenv.com
Subject: Your St. Louis County public records request #23-15643 has been closed.

-- Attach a non-image file and/or reply ABOVE THIS LINE with a message, and it will be sent to staff on this request. --

St. Louis County Public Records

Record request #23-15643 has been closed. The closure reason supplied was:

After much research, we have no records responsive to your request.

View Request 23-15643

https://stlouiscountymo.nextrequest.com/requests/23-15643

Questions about your request? Reply to this email or sign in to contact staff at St. Louis County.

Technical support: See our help page

AmerenUE

One Ameren Plaza
1901 Chouteau Avenue
PO Box 66149
St. Louis, MO 63166-6149
314.621.3222

This is in response to your request for information about the PCB status of Ameren transformers. Newer oil-filled transformers, manufactured after 1979, are labeled with a visible blue inspection sticker stating that they are PCB free. These blue stickers are easily identified from the ground for you to determine if they fall into this category.

Oil-filled transformers have not been tested if they are not labeled (i.e. non-PCB or name plate) and federal regulations require that a PCB concentration of 50-499ppm is assumed. This means that since it is possible that they may have been accidentally contaminated with low levels of PCB's, they are assumed to contain 50 to 499ppm unless tested. The term 50ppm means 50 parts per million or 1/200 of 1%, an extremely small amount of contamination. Although the majority of our transformers are free of PCB's, it is not uncommon to find slight levels of contamination in some, typically 50ppm or less. We have no plans for routine testing of these transformers because of the cost and service outages that are involved. USEPA does not require any special precautions with transformers of this type, and we feel that they do not present a significant exposure problem from a health or environmental standpoint.

The USEPA has authorized the continued use of our untested oil transformers. If these untested units leak, they are cleaned up according to USEPA and state rules.

PHASE I
ENVIRONMENTAL SITE ASSESSMENT

C5 – Online Information Review

U.S. Environmental Protection Agency

MyProperty

Environmental Databases Search

The search of EPA's Facility Registry System did not locate any records for the search criteria provided below:

Search Criteria:

Street Address: 545 Leffingwell Ave
City, State: Kirkwood, MO
Query executed on: 09/20/2023 10:53 AM **EST**

Contact the appropriate state, tribal or local agencies if you seek additional information.

Disclaimer

The MyProperty reports are provided solely for informational purposes. They do not provide legal advice, have legally binding effect, or expressly or implicitly create, expand, or limit any legal rights, obligations, responsibilities, expectations, or benefits in regard to any person. EPA maintains the application to enhance public access to environmental information. This service has continual data updates, and we will correct errors brought to our attention, as appropriate.

U.S. Environmental Protection Agency

MyProperty

Environmental Databases Search

The search of EPA's Facility Registry System did not locate any records for the search criteria provided below:

Search Criteria:

Street Address: 516 S Elliott Ave
City, State: Kirkwood, MO
Query executed on: 09/20/2023 10:55 AM **EST**

Contact the appropriate state, tribal or local agencies if you seek additional information.

Disclaimer

The MyProperty reports are provided solely for informational purposes. They do not provide legal advice, have legally binding effect, or expressly or implicitly create, expand, or limit any legal rights, obligations, responsibilities, expectations, or benefits in regard to any person. EPA maintains the application to enhance public access to environmental information. This service has continual data updates, and we will correct errors brought to our attention, as appropriate.

Missouri E-START

Site/Facility Summary

Site Map

Facility Closed Prior to Implementation of 2004 Tanks RBCA

FACILITY INFORMATION	
Facility Identification Number	ST0004027
Facility Name	MRAZEK MOVING SYSTEMS
Address	545 LEFFINGWELL
City	KIRKWOOD
ZIP	63122
County	ST LOUIS COUNTY
Facility Type	Former Underground Storage Tank Facilities
Status	Facility Closed Prior to Implementation of 2004 Tanks RBCA
Summary	A petroleum or hazardous substance storage tank closure or regulated release was addressed prior to the adoption of the 2004 Missouri Risk-Based Corrective Action Guidance for Petroleum Storage Tanks. An evaluation found that no further action was warran
Lead Regulatory Agency	DNR/Hazardous Waste Program/Tanks Section

REMEDIATION AND TANK CLOSURE INFORMATION	
Contaminants of Concern Remaining On-Site	Petroleum constituents

Click here to download a PDF for this site (/ESTARTMAP/map/tanksitepdf.action?id=9204)

To report a problem with information about a site location, please contact us at LTS@dnr.mo.gov (mailto:LTS@dnr.mo.gov), (573) 526-8913, or (800) 361-4827.

Well Search

No records found matching search criteria.

Logged in as Ruth Mannebach with NPN ENVIRONMENTAL ENG

Radius Search | Clear

Basic Information

Search Type: Well Records, Pump Records — To select multiple items use control+click

Pump Record ID:

Reference Number:

Certification Number:

Owner Information

Permit Number:

Owner First Name:

Owner Business Name:

Owner Last Name:

Database Information

Created Between: **Start Date:** **End Date:**

Created By:

Public Water System ID #:

Public Well ID #:

Site Information

Site Name:

County: ADAIR, ANDREW, ATCHISON, AUDRAIN

City:

Street Address Line 1: 545 Leffingwell Ave

Section:

Township:

Range:

Range Direction: --Select--

Land Grant:

Drill Area: Area 1, Area 2, Area 3, Area 4

Well Information

Well Type: --Select--

Completion Date Between: **Date 1:** **Date 2:**

Depth Between: **Depth 1:** **Depth 2:**

Plugged Between: **Date 1:** **Date 2:**

Pump Installation Date: **Date 1:** **Date 2:**

Pump Rate: **GPM 1:** **GPM 2:**

Search | Clear

Search Results

Wells

No results were found for the given criteria.

Pumps

No results were found for the given criteria.

Well Search

No records found matching search criteria.

Logged in as Ruth Mannebach with NPN ENVIRONMENTAL ENG

Radius Search Clear

Basic Information

Search Type: Well Records, Pump Records — To select multiple items use control+click

Pump Record ID: **Reference Number:**

Certification Number:

Owner Information

Permit Number: **Owner First Name:**

Owner Business Name: **Owner Last Name:**

Database Information

Created Between: **Start Date:** **End Date:**

Created By: **Public Water System ID #:**

Public Well ID #:

Site Information

Site Name: **County:** ADAIR, ANDREW, ATCHISON, AUDRAIN

City: **Street Address Line 1:** 516 S Elliott Ave

Section: **Township:**

Range: **Range Direction:** --Select--

Land Grant: **Drill Area:** Area 1, Area 2, Area 3, Area 4

Well Information

Well Type: --Select--

Completion Date Between: **Date 1:** **Date 2:**

Depth Between: **Depth 1:** **Depth 2:**

Plugged Between: **Date 1:** **Date 2:**

Pump Installation Date: **Date 1:** **Date 2:**

Pump Rate: **GPM 1:** **GPM 2:**

Search Clear

Search Results

Wells

No results were found for the given criteria.

Pumps

No results were found for the given criteria.

Environmental Incident Search

- (●) Date Reported
- ( ) Incident Date

Date Range

Click to add date range

Counties

Adair
Andrew
Atchison
Audrain
Barry
Barton
Bates
Benton

Cities

Adrian
Advance
Advent
Affton
Afton
Agency
Airport Drive
Akers

Address

545 Leffingwell Ave

Cause

Aircraft Accident
Blockage/Bypass
Confiscated Drug Lab Mat.
Discharge/Air Emission
Earthquake
Fire/Explosion
Homeland Security Threat
Improper Disposal

Chemicals

Ammonia - Industrial
Anhydrous Ammonia
Animal Waste
Asbestos
Aviation Fuel/Jet Fuel
Chlorine
Corrosive (acid)
Corrosive (base)

☑ **Exclude Methamphetamine Labs**

Search | **Reset (/env/esp/meerts/search)**

Spill Number	Incident Location	County	City	Cause	Call Date

Your search returned no results

Spill Number	Location	County	City	Cause	Call Date

Total number of results: 0

Environmental Incident Search

- (●) Date Reported
- ( ) Incident Date

Date Range

Click to add date range

Counties

Adair
Andrew
Atchison
Audrain
Barry
Barton
Bates
Benton

Cities

Adrian
Advance
Advent
Affton
Afton
Agency
Airport Drive
Akers

Address

516 S Elliott Ave

Cause

Aircraft Accident
Blockage/Bypass
Confiscated Drug Lab Mat.
Discharge/Air Emission
Earthquake
Fire/Explosion
Homeland Security Threat
Improper Disposal

Chemicals

Ammonia - Industrial
Anhydrous Ammonia
Animal Waste
Asbestos
Aviation Fuel/Jet Fuel
Chlorine
Corrosive (acid)
Corrosive (base)

☑ **Exclude Methamphetamine Labs**

Search | **Reset (/env/esp/meerts/search)**

Spill Number	Incident Location	County	City	Cause	Call Date

Your search returned no results

Spill Number	Location	County	City	Cause	Call Date

Total number of results: 0

Back to top

Environmental Incident Search

No records found matching search criteria.

Incident Date From:

Incident Date To:

Report Date From:

Report Date To:

County/Region: --Select Search Crite

City :

Street Address: 545 Leffingwell Ave

Incident Cause: --Select Search Criteria--

Material: --Select Search Criteria--

Search Clear

Search Results

Incident Number	Address, City, State, Zip, County	Incident Cause	Report Date

Environmental Incident Search

No records found matching search criteria.

Incident Date From:

Incident Date To:

Report Date From:

Report Date To:

County/Region: --Select Search Crite

City :

Street Address: 516 S Elliott Ave

Incident Cause: --Select Search Criteria--

Material: --Select Search Criteria--

Search Clear

Search Results

Incident Number	Address, City, State, Zip, County	Incident Cause	Report Date

PHASE I
ENVIRONMENTAL SITE ASSESSMENT

APPENDIX D

Regulatory Records Documentation
(included electronically)

D1 – Radius Map Report
D2 – Certified Sanborn Map Report
D3 – City Directory Abstract

PHASE I
ENVIRONMENTAL SITE ASSESSMENT

D1 – Radius Map Report

A-Mrazek Moving Systems
545 Leffingwell Avenue
Saint Louis, MO 63122

Inquiry Number: 07449000.2r
September 20, 2023

The EDR Radius Map™ Report

6 Armstrong Road, 4th floor
Shelton, CT 06484
Toll Free: 800.352.0050
www.edrnet.com

TABLE OF CONTENTS

SECTION	PAGE
Executive Summary	ES1
Overview Map	2
Detail Map	3
Map Findings Summary	4
Map Findings	8
Orphan Summary	152
Government Records Searched/Data Currency Tracking	GR-1

GEOCHECK ADDENDUM

GeoCheck - Not Requested

Thank you for your business.
Please contact EDR at 1-800-352-0050
with any questions or comments.

Disclaimer - Copyright and Trademark Notice

The EDR FieldCheck® System enables EDR's customers to make certain online modifications to the maps and text contained in EDR Radius Map Reports. As a result, the maps and text contained in this Report may have been so modified. EDR has not taken any action to verify any such modifications.

This Report contains certain information obtained from a variety of public and other sources reasonably available to Environmental Data Resources, LLC. It cannot be concluded from this Report that coverage information for the target and surrounding properties does not exist from other sources. This Report is provided on an "AS IS", "AS AVAILABLE" basis. **NO WARRANTY EXPRESS OR IMPLIED IS MADE WHATSOEVER IN CONNECTION WITH THIS REPORT. ENVIRONMENTAL DATA RESOURCES, LLC AND ITS SUBSIDIARIES, AFFILIATES AND THIRD PARTY SUPPLIERS DISCLAIM ALL WARRANTIES, OF ANY KIND OR NATURE, EXPRESS OR IMPLIED, ARISING OUT OF OR RELATED TO THIS REPORT OR ANY OF THE DATA AND INFORMATION PROVIDED IN THIS REPORT, INCLUDING WITHOUT LIMITATION, ANY WARRANTIES REGARDING ACCURACY, QUALITY, CORRECTNESS, COMPLETENESS, COMPREHENSIVENESS, SUITABILITY, MERCHANTABILITY, FITNESS FOR A PARTICULAR PURPOSE, TITLE, NON-INFRINGEMENT, MISAPPROPRIATION, OR OTHERWISE. ALL RISK IS ASSUMED BY THE USER. IN NO EVENT SHALL ENVIRONMENTAL DATA RESOURCES, LLC OR ITS SUBSIDIARIES, AFFILIATES OR THIRD PARTY SUPPLIERS BE LIABLE TO ANYONE FOR ANY DIRECT, INCIDENTAL, INDIRECT, SPECIAL, CONSEQUENTIAL OR OTHER DAMAGES OF ANY TYPE OR KIND (INCLUDING BUT NOT LIMITED TO LOSS OF PROFITS, LOSS OF USE, OR LOSS OF DATA) INFORMATION PROVIDED IN THIS REPORT.** Any analyses, estimates, ratings, environmental risk levels, or risk codes provided in this Report are provided for illustrative purposes only, and are not intended to provide, nor should they be interpreted as providing any facts regarding, or prediction or forecast of, any environmental risk for any property. Only an assessment performed by a qualified environmental professional can provide findings, opinions or conclusions regarding the environmental risk or conditions in, on or at any property.

Copyright 2023 by Environmental Data Resources, LLC. All rights reserved. Reproduction in any media or format, in whole or in part, of any report or map of Environmental Data Resources, LLC, or its affiliates, is prohibited without prior written permission.

EDR and its logos (including Sanborn and Sanborn Map) are trademarks of Environmental Data Resources, LLC or its affiliates. All other trademarks used herein are the property of their respective owners.

EXECUTIVE SUMMARY

A search of the environmental records was conducted by Environmental Data Resources, Inc. (EDR). NPN ENVIRONMENTAL used the EDR FieldCheck System to review and/or revise the results of this search, based on independent data verification by NPN ENVIRONMENTAL. The report was designed to assist parties seeking to meet the search requirements of EPA's Standards and Practices for All Appropriate Inquiries (40 CFR Part 312), the ASTM Standard Practice for Environmental Site Assessments (E1527 - 21) or custom requirements developed for the evaluation of environmental risk associated with a parcel of real estate.

TARGET PROPERTY INFORMATION

ADDRESS

545 LEFFINGWELL AVENUE
SAINT LOUIS, MO 63122

COORDINATES

Latitude (North):	38.5718550 - 38˚ 34' 18.67''
Longitude (West):	90.3986920 - 90˚ 23' 55.29''
Universal Tranverse Mercator:	Zone 15
UTM X (Meters):	726626.2
UTM Y (Meters):	4272268.5
Elevation:	602 ft. above sea level

USGS TOPOGRAPHIC MAP ASSOCIATED WITH TARGET PROPERTY

Target Property Map:	10295933 KIRKWOOD, MO
Version Date:	2017

AERIAL PHOTOGRAPHY IN THIS REPORT

Portions of Photo from:	20200713, 20200725
Source:	USDA

MAPPED SITES SUMMARY

Target Property Address:
545 LEFFINGWELL AVENUE
SAINT LOUIS, MO 63122

Click on Map ID to see full detail.

MAP ID	SITE NAME	ADDRESS	DATABASE ACRONYMS	RELATIVE ELEVATION	DIST (ft. & mi.) DIRECTION
A1	MRAZEK MOVING SYSTEM	545 LEFFINGWELL	UST		TP
A2	MRAZEK VAN & STORAGE	545 LEFFINGWELL AVE	RCRA NonGen / NLR		TP
A3	MRAZEK VAN & STORAGE	545 LEFFINGWELL	ECHO, FINDS		TP
4	SENORET CHEMICAL CO	566 LEFFINGWELL AVE	FTTS, RCRA NonGen / NLR, HIST FTTS	Lower	142, 0.027, ENE
5	ROCKEL METAL FABRICA	800 S FILLMORE AVE	RCRA NonGen / NLR, FINDS, ECHO	Higher	501, 0.095, SW
B6	FIRST STUDENT INC #2	544 CLARK AVE	UST, SPILLS, NPDES, LUST	Lower	679, 0.129, ENE
B7	FIRST STUDENT INC #	544 CLARK AVE	RCRA-VSQG	Lower	679, 0.129, ENE
C8	ROCK HILL MECHANICAL	524 CLARK AVE	UST, SPILLS, LUST	Lower	817, 0.155, ENE
C9	ROCKHILL MECHANICAL	524 CLARK AVE	RCRA-VSQG	Lower	817, 0.155, ENE
D10	ROTO-DIE COMPANY, IN	455 EAST CLINTON PLA	VCP, SMARS	Higher	940, 0.178, NNE
D11	ROTOMETRICS GRP	455 E CLINTON PL	RCRA NonGen / NLR	Higher	940, 0.178, NNE
12	AT&T	645 LEFFINGWELL	UST, LUST	Lower	1117, 0.212, East
13	GRIEF BROS CORPORATI	645 E ELLIOTT AVE	ECHO, FINDS, RCRA NonGen / NLR, SPILLS, VCP, SMARS	Higher	1387, 0.263, ENE
14	AMOCO OIL COMPANY #1	10220 BIG BEND RD	RCRA NonGen / NLR, UST, LUST	Higher	1399, 0.265, SSE
15	COMBS TIRE INC	10520 BIG BEND	UST, LUST	Higher	1827, 0.346, SW
16	AUTOMATED GASKET COR	333 SANTE AVE	SEMS-ARCHIVE	Higher	1829, 0.346, NNW
E17	SINCLAIR RETAIL STAT	899 S HOLMES	UST, LUST	Lower	2113, 0.400, ESE
E18	QUIKTRIP	BIG BEND AND HOLMES	UST, LUST	Lower	2193, 0.415, SE
19	CONCORDIA LUTHERAN C	505 S E KIRKWOOD RD	UST, NPDES, LUST	Higher	2232, 0.423, WNW
20	DOC'S HARLEY DAVIDSO	930 S KIRKWOOD RD	UST, LUST	Higher	2295, 0.435, SW
21	SIEMENS PETROLEUM -	915 S KIRKWOOD RD	UST, LUST	Higher	2337, 0.443, WSW
22	CRESTWOOD CORPORATIO	9900 BIG BEND BOULEV	VCP, SMARS	Lower	2450, 0.464, ESE
F23	ART MINT LIMITED (FO	236 E. MONROE	VCP, SMARS	Higher	2483, 0.470, NNW
24	HOLMES CHEMICAL	406 HOLMES	SEMS-ARCHIVE	Higher	2484, 0.470, NE
F25	MONROE PROPERTIES LL	255 E MONROE AVE	UST, LUST	Higher	2501, 0.474, NNW
F26	CITY OF KIRKWOOD PUB	212 E MONROE AVE	UST, LUST	Higher	2580, 0.489, NNW

EXECUTIVE SUMMARY

TARGET PROPERTY SEARCH RESULTS

The target property was identified in the following records. For more information on this property see page 8.

Site	Database(s)	EPA ID
MRAZEK MOVING SYSTEM 545 LEFFINGWELL KIRKWOOD, MO 63122	UST Tank Status: Removed: Facility Id: ST0004027:	N/A
MRAZEK VAN & STORAGE 545 LEFFINGWELL AVE ST LOUIS, MO 63122	RCRA NonGen / NLR EPA ID:: MOD000300970:	N/A
MRAZEK VAN & STORAGE 545 LEFFINGWELL ST LOUIS, MO 63122	ECHO Registry ID: 110015854431: FINDS Registry ID:: 110015854431:	N/A

DATABASES WITH NO MAPPED SITES

No sites were identified in following databases.

STANDARD ENVIRONMENTAL RECORDS

Lists of Federal NPL (Superfund) sites

NPL..... National Priority List
Proposed NPL..... Proposed National Priority List Sites
NPL LIENS..... Federal Superfund Liens

Lists of Federal Delisted NPL sites

Delisted NPL..... National Priority List Deletions

Lists of Federal sites subject to CERCLA removals and CERCLA orders

FEDERAL FACILITY..... Federal Facility Site Information listing
SEMS..... Superfund Enterprise Management System

Lists of Federal RCRA facilities undergoing Corrective Action

CORRACTS..... Corrective Action Report

Lists of Federal RCRA TSD facilities

RCRA-TSDF..... RCRA - Treatment, Storage and Disposal

EXECUTIVE SUMMARY

Lists of Federal RCRA generators

RCRA-LQG..... RCRA - Large Quantity Generators
RCRA-SQG..... RCRA - Small Quantity Generators

Federal institutional controls / engineering controls registries

LUCIS..... Land Use Control Information System
US ENG CONTROLS..... Engineering Controls Sites List
US INST CONTROLS..... Institutional Controls Sites List

Federal ERNS list

ERNS..... Emergency Response Notification System

Lists of state- and tribal hazardous waste facilities

SHWS..... Registry of Confirmed Abandoned or Uncontrolled Hazardous Waste Disposal Sites

Lists of state and tribal landfills and solid waste disposal facilities

SWF/LF..... Permitted Facility List

Lists of state and tribal leaking storage tanks

LAST..... Leaking Aboveground Storage Tanks
INDIAN LUST..... Leaking Underground Storage Tanks on Indian Land

Lists of state and tribal registered storage tanks

FEMA UST..... Underground Storage Tank Listing
AST..... Aboveground Petroleum Storage Tanks
INDIAN UST..... Underground Storage Tanks on Indian Land
TANKS..... Underground Storage Tank Database

State and tribal institutional control / engineering control registries

AUL..... Sites with Controls

Lists of state and tribal voluntary cleanup sites

INDIAN VCP..... Voluntary Cleanup Priority Listing

Lists of state and tribal brownfield sites

BROWNFIELDS..... Brownfields Site List

ADDITIONAL ENVIRONMENTAL RECORDS

Local Brownfield lists

US BROWNFIELDS..... A Listing of Brownfields Sites

Local Lists of Landfill / Solid Waste Disposal Sites

SWRCY..... Solid Waste Recycling Facilities

HIST LF	Solid Waste Facility Database List
INDIAN ODI	Report on the Status of Open Dumps on Indian Lands
ODI	Open Dump Inventory
DEBRIS REGION 9	Torres Martinez Reservation Illegal Dump Site Locations
IHS OPEN DUMPS	Open Dumps on Indian Land

Local Lists of Hazardous waste / Contaminated Sites

US HIST CDL	Delisted National Clandestine Laboratory Register
CDL	Environmental Emergency Response System
DEL SHWS	Registry Sites Withdrawn or Deleted
US CDL	National Clandestine Laboratory Register

Local Land Records

LIENS 2	CERCLA Lien Information

Records of Emergency Release Reports

HMIRS	Hazardous Materials Information Reporting System
SPILLS	Environmental Response Tracking Database
SPILLS 90	SPILLS 90 data from FirstSearch

Other Ascertainable Records

FUDS	Formerly Used Defense Sites
DOD	Department of Defense Sites
SCRD DRYCLEANERS	State Coalition for Remediation of Drycleaners Listing
US FIN ASSUR	Financial Assurance Information
EPA WATCH LIST	EPA WATCH LIST
2020 COR ACTION	2020 Corrective Action Program List
TSCA	Toxic Substances Control Act
TRIS	Toxic Chemical Release Inventory System
SSTS	Section 7 Tracking Systems
ROD	Records Of Decision
RMP	Risk Management Plans
RAATS	RCRA Administrative Action Tracking System
PRP	Potentially Responsible Parties
PADS	PCB Activity Database System
ICIS	Integrated Compliance Information System
FTTS	FIFRA/ TSCA Tracking System - FIFRA (Federal Insecticide, Fungicide, & Rodenticide Act)/TSCA (Toxic Substances Control Act)
MLTS	Material Licensing Tracking System
COAL ASH DOE	Steam-Electric Plant Operation Data
COAL ASH EPA	Coal Combustion Residues Surface Impoundments List
PCB TRANSFORMER	PCB Transformer Registration Database
RADINFO	Radiation Information Database
HIST FTTS	FIFRA/TSCA Tracking System Administrative Case Listing
DOT OPS	Incident and Accident Data
CONSENT	Superfund (CERCLA) Consent Decrees
INDIAN RESERV	Indian Reservations
FUSRAP	Formerly Utilized Sites Remedial Action Program
UMTRA	Uranium Mill Tailings Sites
LEAD SMELTERS	Lead Smelter Sites
US AIRS	Aerometric Information Retrieval System Facility Subsystem

US MINES	Mines Master Index File
MINES MRDS	Mineral Resources Data System
ABANDONED MINES	Abandoned Mines
UXO	Unexploded Ordnance Sites
DOCKET HWC	Hazardous Waste Compliance Docket Listing
FUELS PROGRAM	EPA Fuels Program Registered Listing
PFAS NPL	Superfund Sites with PFAS Detections Information
PFAS FEDERAL SITES	Federal Sites PFAS Information
PFAS TRIS	List of PFAS Added to the TRI
PFAS TSCA	PFAS Manufacture and Imports Information
PFAS RCRA MANIFEST	PFAS Transfers Identified In the RCRA Database Listing
PFAS ATSDR	PFAS Contamination Site Location Listing
PFAS WQP	Ambient Environmental Sampling for PFAS
PFAS NPDES	Clean Water Act Discharge Monitoring Information
PFAS ECHO	Facilities in Industries that May Be Handling PFAS Listing
PFAS ECHO FIRE TRAINING	Facilities in Industries that May Be Handling PFAS Listing
PFAS PART 139 AIRPORT	All Certified Part 139 Airports PFAS Information Listing
AQUEOUS FOAM NRC	Aqueous Foam Related Incidents Listing
BIOSOLIDS	ICIS-NPDES Biosolids Facility Data
PFAS	PFAS Detections
AIRS	Permit Facility Listing
ASBESTOS	Asbestos Notification Listing
COAL ASH	Coal Ash Disposal Sites
DRYCLEANERS	Drycleaners in Missouri Listing
Financial Assurance	Financial Assurance Information Listing
MINES	Industrial Mineral Mines Database
NPDES	Permitted Facility Listing
MO RRC	Certified Hazardous Waste Resource Recovery Facilities
UIC	Underground Injection Wells Database

EDR HIGH RISK HISTORICAL RECORDS

EDR Exclusive Records

EDR MGP	EDR Proprietary Manufactured Gas Plants
EDR Hist Auto	EDR Exclusive Historical Auto Stations
EDR Hist Cleaner	EDR Exclusive Historical Cleaners

EDR RECOVERED GOVERNMENT ARCHIVES

Exclusive Recovered Govt. Archives

RGA HWS	Recovered Government Archive State Hazardous Waste Facilities List
RGA LF	Recovered Government Archive Solid Waste Facilities List
RGA LUST	Recovered Government Archive Leaking Underground Storage Tank

SURROUNDING SITES: SEARCH RESULTS

Surrounding sites were identified in the following databases.

EXECUTIVE SUMMARY

Elevations have been determined from the USGS Digital Elevation Model and should be evaluated on a relative (not an absolute) basis. Relative elevation information between sites of close proximity should be field verified. Sites with an elevation equal to or higher than the target property have been differentiated below from sites with an elevation lower than the target property.
Page numbers and map identification numbers refer to the EDR Radius Map report where detailed data on individual sites can be reviewed.

Sites listed in ***bold italics*** are in multiple databases.

Unmappable (orphan) sites are not considered in the foregoing analysis.

STANDARD ENVIRONMENTAL RECORDS

Lists of Federal CERCLA sites with NFRAP

SEMS-ARCHIVE: SEMS-ARCHIVE (Superfund Enterprise Management System Archive) tracks sites that have no further interest under the Federal Superfund Program based on available information. The list was formerly known as the CERCLIS-NFRAP, renamed to SEMS ARCHIVE by the EPA in 2015. EPA may perform a minimal level of assessment work at a site while it is archived if site conditions change and/or new information becomes available. Archived sites have been removed and archived from the inventory of SEMS sites. Archived status indicates that, to the best of EPA's knowledge, assessment at a site has been completed and that EPA has determined no further steps will be taken to list the site on the National Priorities List (NPL), unless information indicates this decision was not appropriate or other considerations require a recommendation for listing at a later time. The decision does not necessarily mean that there is no hazard associated with a given site; it only means that. based upon available information, the location is not judged to be potential NPL site.

An online review and analysis by NPN ENVIRONMENTAL of the SEMS-ARCHIVE list,
as provided by EDR, has revealed that there are 2 SEMS-ARCHIVE sites
within approximately 0.5 miles of the target property.

Equal/Higher Elevation	Address	Direction / Distance	Map ID	Page
AUTOMATED GASKET COR	333 SANTE AVE	NNW 1/4 - 1/2 (0.346 mi.)	16	105
HOLMES CHEMICAL	406 HOLMES	NE 1/4 - 1/2 (0.470 mi.)	24	141
EPA Id: MOSFN0703533:				
Site ID: 0703533:				

Lists of Federal RCRA generators

RCRA-VSQG: RCRAInfo is EPA's comprehensive information system, providing access to data supporting the Resource Conservation and Recovery Act (RCRA) of 1976 and the Hazardous and Solid Waste Amendments (HSWA) of 1984. The database includes selective information on sites which generate, transport, store, treat and/or dispose of hazardous waste as defined by the Resource Conservation and Recovery Act (RCRA). Very small quantity generators (VSQGs) generate less than 100 kg of hazardous waste, or less than 1 kg of acutely hazardous waste per month.

An online review and analysis by NPN ENVIRONMENTAL of the RCRA-VSQG list,
as provided by EDR, has revealed that there are 2 RCRA-VSQG sites
within approximately 0.25 miles of the target property.

Lower Elevation	Address	Direction / Distance	Map ID	Page
FIRST STUDENT INC #	544 CLARK AVE	ENE 1/8 - 1/4 (0.129 mi.)	B7	46

EPA ID:: MOR000523803:				
ROCKHILL MECHANICAL EPA ID:: MOD985822022:	524 CLARK AVE	ENE 1/8 - 1/4 (0.155 mi.)	C9	59

Lists of state and tribal leaking storage tanks

LUST: Leaking Underground Storage Tanks.

An online review and analysis by NPN ENVIRONMENTAL of the LUST list, as provided by EDR, has revealed that there are 12 LUST sites within approximately 0.5 miles of the target property.

Equal/Higher Elevation	Address	Direction / Distance	Map ID	Page
AMOCO OIL COMPANY #1 Date Of NFA Letter From DNR: 1991-12-18 00:00:00: Facility Id: ST0010113:	***10220 BIG BEND RD***	***SSE 1/4 - 1/2 (0.265 mi.)***	***14***	***80***
COMBS TIRE INC Date Of NFA Letter From DNR: : Facility Id: ST0008899:	***10520 BIG BEND***	***SW 1/4 - 1/2 (0.346 mi.)***	***15***	***98***
CONCORDIA LUTHERAN C Date Of NFA Letter From DNR: : Facility Id: ST5800389:	***505 S E KIRKWOOD RD***	***WNW 1/4 - 1/2 (0.423 mi.)***	***19***	***122***
DOC'S HARLEY DAVIDSO Date Of NFA Letter From DNR: 2000-08-11 00:00:00: Facility Id: ST0004031:	***930 S KIRKWOOD RD***	***SW 1/4 - 1/2 (0.435 mi.)***	***20***	***124***
SIEMENS PETROLEUM - Date Of NFA Letter From DNR: : Facility Id: ST0008141:	***915 S KIRKWOOD RD***	***WSW 1/4 - 1/2 (0.443 mi.)***	***21***	***132***
MONROE PROPERTIES LL Date Of NFA Letter From DNR: : Facility Id: ST0007808:	***255 E MONROE AVE***	***NNW 1/4 - 1/2 (0.474 mi.)***	***F25***	***143***
CITY OF KIRKWOOD PUB Date Of NFA Letter From DNR: : Facility Id: ST0009888:	***212 E MONROE AVE***	***NNW 1/4 - 1/2 (0.489 mi.)***	***F26***	***147***

Lower Elevation	Address	Direction / Distance	Map ID	Page
FIRST STUDENT INC #2 Date Of NFA Letter From DNR: 1999-05-28 00:00:00: Facility Id: ST0003431:	***544 CLARK AVE***	***ENE 1/8 - 1/4 (0.129 mi.)***	***B6***	***36***
ROCK HILL MECHANICAL Date Of NFA Letter From DNR: 1992-08-14 00:00:00: Date Of NFA Letter From DNR: 2021-07-30 00:00:00: Facility Id: ST0007342:	***524 CLARK AVE***	***ENE 1/8 - 1/4 (0.155 mi.)***	***C8***	***50***
AT&T Date Of NFA Letter From DNR: 1999-03-29 00:00:00: Facility Id: ST0004020:	***645 LEFFINGWELL***	***E 1/8 - 1/4 (0.212 mi.)***	***12***	***69***
SINCLAIR RETAIL STAT	***899 S HOLMES***	***ESE 1/4 - 1/2 (0.400 mi.)***	***E17***	***107***

Date Of NFA Letter From DNR: 2005-07-11 00:00:00:
Date Of NFA Letter From DNR: 2009-01-27 00:00:00:
Facility Id: ST0012991:

QUIKTRIP	***BIG BEND AND HOLMES***	***SE 1/4 - 1/2 (0.415 mi.)***	***E18***	***119***

Date Of NFA Letter From DNR: 1999-08-13 00:00:00:
Facility Id: ST5800036:

Lists of state and tribal registered storage tanks

UST: Underground Storage Tank Information.

An online review and analysis by NPN ENVIRONMENTAL of the UST list, as provided by EDR, has revealed that there are 3 UST sites within approximately 0.25 miles of the target property.

Lower Elevation	Address	Direction / Distance	Map ID	Page
FIRST STUDENT INC #2	***544 CLARK AVE***	***ENE 1/8 - 1/4 (0.129 mi.)***	***B6***	***36***

Tank Status: Curently in use:
Tank Status: Removed:
Tank Status: Removed:
Tank Status: Removed:
Facility Id: ST0003431:

ROCK HILL MECHANICAL	***524 CLARK AVE***	***ENE 1/8 - 1/4 (0.155 mi.)***	***C8***	***50***

Tank Status: Curently in use:
Tank Status: Curently in use:
Tank Status: Permanently Closed in place:
Facility Id: ST0007342:

AT&T	***645 LEFFINGWELL***	***E 1/8 - 1/4 (0.212 mi.)***	***12***	***69***

Tank Status: Removed:
Tank Status: Removed:
Tank Status: Removed:
Facility Id: ST0004020:

Lists of state and tribal voluntary cleanup sites

VCP: Voluntary Cleanup Program Site Listing.

An online review and analysis by NPN ENVIRONMENTAL of the VCP list, as provided by EDR, has revealed that there are 4 VCP sites within approximately 0.5 miles of the target property.

Equal/Higher Elevation	Address	Direction / Distance	Map ID	Page
ROTO-DIE COMPANY, IN	***455 EAST CLINTON PLA***	***NNE 1/8 - 1/4 (0.178 mi.)***	***D10***	***64***

Facility Status: Cert. of Completion Issued:

GRIEF BROS CORPORATI	***645 E ELLIOTT AVE***	***ENE 1/4 - 1/2 (0.263 mi.)***	***13***	***75***

Facility Status: Cert. of Completion Issued:

ART MINT LIMITED (FO	***236 E. MONROE***	***NNW 1/4 - 1/2 (0.470 mi.)***	***F23***	***141***

Facility Status: Cert. of Completion Issued:

Lower Elevation	Address	Direction / Distance	Map ID	Page
CRESTWOOD CORPORATIO	***9900 BIG BEND BOULEV***	***ESE 1/4 - 1/2 (0.464 mi.)***	***22***	***140***

Facility Status: Cert. of Completion Issued:

ADDITIONAL ENVIRONMENTAL RECORDS

Other Ascertainable Records

RCRA NonGen / NLR: RCRAInfo is EPA's comprehensive information system, providing access to data supporting the Resource Conservation and Recovery Act (RCRA) of 1976 and the Hazardous and Solid Waste Amendments (HSWA) of 1984. The database includes selective information on sites which generate, transport, store, treat and/or dispose of hazardous waste as defined by the Resource Conservation and Recovery Act (RCRA). Non-Generators do not presently generate hazardous waste.

An online review and analysis by NPN ENVIRONMENTAL of the RCRA NonGen / NLR list, as provided by EDR, has revealed that there are 3 RCRA NonGen / NLR sites within approximately 0.25 miles of the target property.

Equal/Higher Elevation	Address	Direction / Distance	Map ID	Page
ROCKEL METAL FABRICA	***800 S FILLMORE AVE***	***SW 0 - 1/8 (0.095 mi.)***	***5***	***33***
EPA ID:: MOD985799519:				
ROTOMETRICS GRP	455 E CLINTON PL	NNE 1/8 - 1/4 (0.178 mi.)	D11	65
EPA ID:: MOD042667303:				

Lower Elevation	Address	Direction / Distance	Map ID	Page
SENORET CHEMICAL CO	***566 LEFFINGWELL AVE***	***ENE 0 - 1/8 (0.027 mi.)***	***4***	***13***
EPA ID:: MOR000036798:				

SMARS: SMARS currently houses information for Superfund, Federal Facility, Brownfields Voluntary Cleanup Program and Missouri's other state response programs.

An online review and analysis by NPN ENVIRONMENTAL of the SMARS list, as provided by EDR, has revealed that there are 4 SMARS sites within approximately 0.5 miles of the target property.

Equal/Higher Elevation	Address	Direction / Distance	Map ID	Page
ROTO-DIE COMPANY, IN	***455 EAST CLINTON PLA***	***NNE 1/8 - 1/4 (0.178 mi.)***	***D10***	***64***
GRIEF BROS CORPORATI	***645 E ELLIOTT AVE***	***ENE 1/4 - 1/2 (0.263 mi.)***	***13***	***75***
ART MINT LIMITED (FO	***236 E. MONROE***	***NNW 1/4 - 1/2 (0.470 mi.)***	***F23***	***141***

Lower Elevation	Address	Direction / Distance	Map ID	Page
CRESTWOOD CORPORATIO	***9900 BIG BEND BOULEV***	***ESE 1/4 - 1/2 (0.464 mi.)***	***22***	***140***

EXECUTIVE SUMMARY

There were no unmapped sites in this report.

OVERVIEW MAP - 07449000.2R

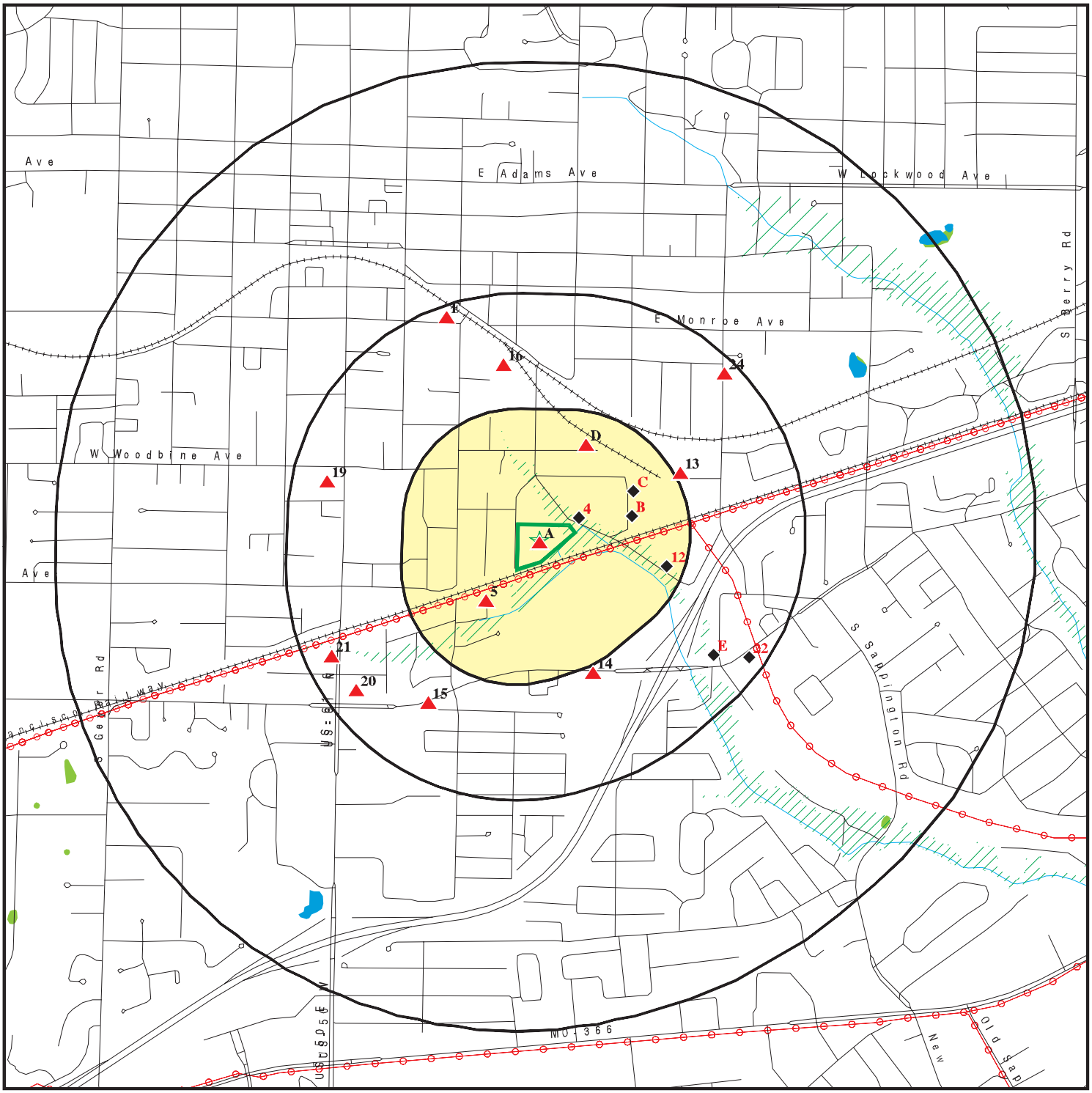

Target Property

Sites at elevations higher than or equal to the target property

Sites at elevations lower than the target property

Manufactured Gas Plants

National Priority List Sites

Dept. Defense Sites

0 1/4 1/2 1 Miles

Indian Reservations BIA

Power transmission lines

Special Flood Hazard Area (1%)

0.2% Annual Chance Flood Hazard

National Wetland Inventory

State Wetlands

This report includes Interactive Map Layers to display and/or hide map information. The legend includes only those icons for the default map view.

SITE NAME: A-Mrazek Moving Systems	CLIENT: NPN Environmental
ADDRESS: 545 Leffingwell Avenue Saint Louis MO 63122	CONTACT: Ruth Mannebach INQUIRY #: 07449000.2r
LAT/LONG: 38.571855 / 90.398692	DATE: October 03, 2023 12:43 pm

Copyright © 2023 EDR, Inc. © 2015 TomTom Rel. 2015.

DETAIL MAP - 07449000.2R

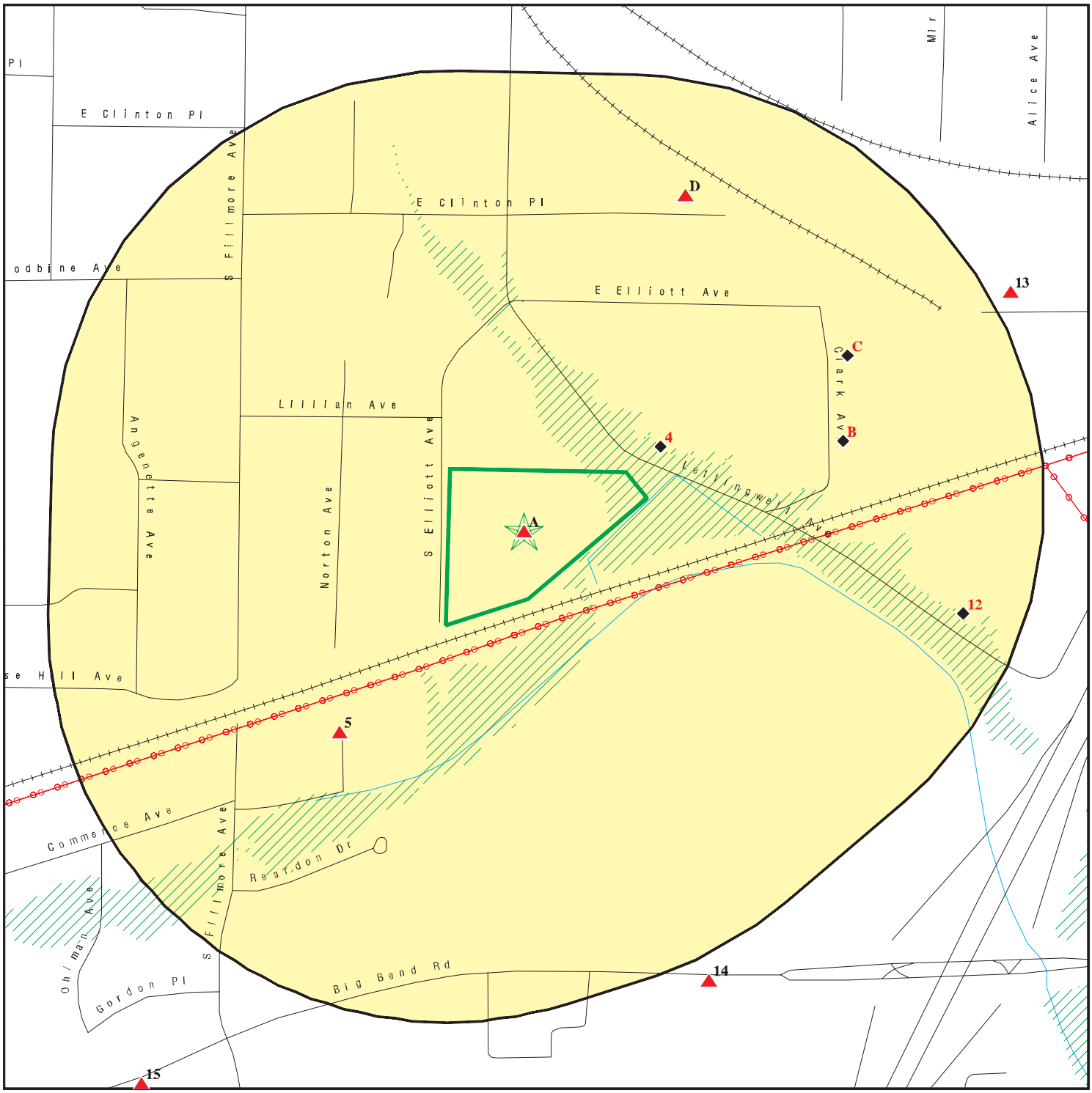

Target Property

Sites at elevations higher than or equal to the target property

Sites at elevations lower than the target property

Manufactured Gas Plants

Sensitive Receptors

National Priority List Sites

Dept. Defense Sites

0 1/16 1/8 1/4 Miles

Indian Reservations BIA

Power transmission lines

Special Flood Hazard Area (1%)

0.2% Annual Chance Flood Hazard

This report includes Interactive Map Layers to display and/or hide map information. The legend includes only those icons for the default map view.

SITE NAME:	A-Mrazek Moving Systems	CLIENT:	NPN Environmental
ADDRESS:	545 Leffingwell Avenue Saint Louis MO 63122	CONTACT:	Ruth Mannebach
		INQUIRY #:	07449000.2r
LAT/LONG:	38.571855 / 90.398692	DATE:	October 03, 2023 12:45 pm

Copyright © 2023 EDR, Inc. © 2015 TomTom Rel. 2015.

MAP FINDINGS SUMMARY

Database	Search Distance (Miles)	Target Property	< 1/8	1/8 - 1/4	1/4 - 1/2	1/2 - 1	> 1	Total Plotted
STANDARD ENVIRONMENTAL RECORDS								
Lists of Federal NPL (Superfund) sites								
NPL	1.000		0	0	0	0	NR	0
Proposed NPL	1.000		0	0	0	0	NR	0
NPL LIENS	1.000		0	0	0	0	NR	0
Lists of Federal Delisted NPL sites								
Delisted NPL	1.000		0	0	0	0	NR	0
Lists of Federal sites subject to CERCLA removals and CERCLA orders								
FEDERAL FACILITY	0.500		0	0	0	NR	NR	0
SEMS	0.500		0	0	0	NR	NR	0
Lists of Federal CERCLA sites with NFRAP								
SEMS-ARCHIVE	0.500		0	0	2	NR	NR	2
Lists of Federal RCRA facilities undergoing Corrective Action								
CORRACTS	1.000		0	0	0	0	NR	0
Lists of Federal RCRA TSD facilities								
RCRA-TSDF	0.500		0	0	0	NR	NR	0
Lists of Federal RCRA generators								
RCRA-LQG	0.250		0	0	NR	NR	NR	0
RCRA-SQG	0.250		0	0	NR	NR	NR	0
RCRA-VSQG	0.250		0	2	NR	NR	NR	2
Federal institutional controls / engineering controls registries								
LUCIS	0.500		0	0	0	NR	NR	0
US ENG CONTROLS	0.500		0	0	0	NR	NR	0
US INST CONTROLS	0.500		0	0	0	NR	NR	0
Federal ERNS list								
ERNS	0.001		0	NR	NR	NR	NR	0
Lists of state- and tribal hazardous waste facilities								
SHWS	1.000		0	0	0	0	NR	0
Lists of state and tribal landfills and solid waste disposal facilities								
SWF/LF	0.500		0	0	0	NR	NR	0
Lists of state and tribal leaking storage tanks								
LAST	0.500		0	0	0	NR	NR	0

MAP FINDINGS SUMMARY

Database	Search Distance (Miles)	Target Property	< 1/8	1/8 - 1/4	1/4 - 1/2	1/2 - 1	> 1	Total Plotted
LUST	0.500		0	3	9	NR	NR	12
INDIAN LUST	0.500		0	0	0	NR	NR	0
Lists of state and tribal registered storage tanks								
FEMA UST	0.250		0	0	NR	NR	NR	0
UST	0.250	1	0	3	NR	NR	NR	4
AST	0.250		0	0	NR	NR	NR	0
INDIAN UST	0.250		0	0	NR	NR	NR	0
TANKS	0.250		0	0	NR	NR	NR	0
State and tribal institutional control / engineering control registries								
AUL	0.500		0	0	0	NR	NR	0
Lists of state and tribal voluntary cleanup sites								
VCP	0.500		0	1	3	NR	NR	4
INDIAN VCP	0.500		0	0	0	NR	NR	0
Lists of state and tribal brownfield sites								
BROWNFIELDS	0.500		0	0	0	NR	NR	0
ADDITIONAL ENVIRONMENTAL RECORDS								
Local Brownfield lists								
US BROWNFIELDS	0.500		0	0	0	NR	NR	0
Local Lists of Landfill / Solid Waste Disposal Sites								
SWRCY	0.500		0	0	0	NR	NR	0
HIST LF	0.500		0	0	0	NR	NR	0
INDIAN ODI	0.500		0	0	0	NR	NR	0
ODI	0.500		0	0	0	NR	NR	0
DEBRIS REGION 9	0.500		0	0	0	NR	NR	0
IHS OPEN DUMPS	0.500		0	0	0	NR	NR	0
Local Lists of Hazardous waste / Contaminated Sites								
US HIST CDL	0.001		0	NR	NR	NR	NR	0
CDL	0.001		0	NR	NR	NR	NR	0
DEL SHWS	1.000		0	0	0	0	NR	0
US CDL	0.001		0	NR	NR	NR	NR	0
Local Land Records								
LIENS 2	0.001		0	NR	NR	NR	NR	0
Records of Emergency Release Reports								
HMIRS	0.001		0	NR	NR	NR	NR	0
SPILLS	0.001		0	NR	NR	NR	NR	0
SPILLS 90	0.001		0	NR	NR	NR	NR	0
Other Ascertainable Records								
RCRA NonGen / NLR	0.250	1	2	1	NR	NR	NR	4

MAP FINDINGS SUMMARY

Database	Search Distance (Miles)	Target Property	< 1/8	1/8 - 1/4	1/4 - 1/2	1/2 - 1	> 1	Total Plotted
FUDS	1.000		0	0	0	0	NR	0
DOD	1.000		0	0	0	0	NR	0
SCRD DRYCLEANERS	0.500		0	0	0	NR	NR	0
US FIN ASSUR	0.001		0	NR	NR	NR	NR	0
EPA WATCH LIST	0.001		0	NR	NR	NR	NR	0
2020 COR ACTION	0.250		0	0	NR	NR	NR	0
TSCA	0.001		0	NR	NR	NR	NR	0
TRIS	0.001		0	NR	NR	NR	NR	0
SSTS	0.001		0	NR	NR	NR	NR	0
ROD	1.000		0	0	0	0	NR	0
RMP	0.001		0	NR	NR	NR	NR	0
RAATS	0.001		0	NR	NR	NR	NR	0
PRP	0.001		0	NR	NR	NR	NR	0
PADS	0.001		0	NR	NR	NR	NR	0
ICIS	0.001		0	NR	NR	NR	NR	0
FTTS	0.001		0	NR	NR	NR	NR	0
MLTS	0.001		0	NR	NR	NR	NR	0
COAL ASH DOE	0.001		0	NR	NR	NR	NR	0
COAL ASH EPA	0.500		0	0	0	NR	NR	0
PCB TRANSFORMER	0.001		0	NR	NR	NR	NR	0
RADINFO	0.001		0	NR	NR	NR	NR	0
HIST FTTS	0.001		0	NR	NR	NR	NR	0
DOT OPS	0.001		0	NR	NR	NR	NR	0
CONSENT	1.000		0	0	0	0	NR	0
INDIAN RESERV	1.000		0	0	0	0	NR	0
FUSRAP	1.000		0	0	0	0	NR	0
UMTRA	0.500		0	0	0	NR	NR	0
LEAD SMELTERS	0.001		0	NR	NR	NR	NR	0
US AIRS	0.001		0	NR	NR	NR	NR	0
US MINES	0.250		0	0	NR	NR	NR	0
MINES MRDS	0.250		0	0	NR	NR	NR	0
ABANDONED MINES	0.250		0	0	NR	NR	NR	0
FINDS	0.001	1	0	NR	NR	NR	NR	1
ECHO	0.001	1	0	NR	NR	NR	NR	1
UXO	1.000		0	0	0	0	NR	0
DOCKET HWC	0.001		0	NR	NR	NR	NR	0
FUELS PROGRAM	0.250		0	0	NR	NR	NR	0
PFAS NPL	0.250		0	0	NR	NR	NR	0
PFAS FEDERAL SITES	0.250		0	0	NR	NR	NR	0
PFAS TRIS	0.250		0	0	NR	NR	NR	0
PFAS TSCA	0.250		0	0	NR	NR	NR	0
PFAS RCRA MANIFEST	0.250		0	0	NR	NR	NR	0
PFAS ATSDR	0.250		0	0	NR	NR	NR	0
PFAS WQP	0.250		0	0	NR	NR	NR	0
PFAS NPDES	0.250		0	0	NR	NR	NR	0
PFAS ECHO	0.250		0	0	NR	NR	NR	0
PFAS ECHO FIRE TRAINING	0.250		0	0	NR	NR	NR	0
PFAS PART 139 AIRPORT	0.250		0	0	NR	NR	NR	0
AQUEOUS FOAM NRC	0.250		0	0	NR	NR	NR	0
BIOSOLIDS	0.001		0	NR	NR	NR	NR	0
PFAS	0.250		0	0	NR	NR	NR	0

MAP FINDINGS SUMMARY

Database	Search Distance (Miles)	Target Property	< 1/8	1/8 - 1/4	1/4 - 1/2	1/2 - 1	> 1	Total Plotted
AIRS	0.001		0	NR	NR	NR	NR	0
ASBESTOS	0.001		0	NR	NR	NR	NR	0
COAL ASH	0.500		0	0	0	NR	NR	0
DRYCLEANERS	0.250		0	0	NR	NR	NR	0
Financial Assurance	0.001		0	NR	NR	NR	NR	0
MINES	0.250		0	0	NR	NR	NR	0
NPDES	0.001		0	NR	NR	NR	NR	0
MO RRC	0.001		0	NR	NR	NR	NR	0
SMARS	0.500		0	1	3	NR	NR	4
UIC	0.001		0	NR	NR	NR	NR	0
EDR HIGH RISK HISTORICAL RECORDS								
EDR Exclusive Records								
EDR MGP	1.000		0	0	0	0	NR	0
EDR Hist Auto	0.125		0	NR	NR	NR	NR	0
EDR Hist Cleaner	0.125		0	NR	NR	NR	NR	0
EDR RECOVERED GOVERNMENT ARCHIVES								
Exclusive Recovered Govt. Archives								
RGA HWS	0.001		0	NR	NR	NR	NR	0
RGA LF	0.001		0	NR	NR	NR	NR	0
RGA LUST	0.001		0	NR	NR	NR	NR	0
- Totals --		4	2	11	17	0	0	34

NOTES:

TP = Target Property

NR = Not Requested at this Search Distance

Sites may be listed in more than one database

A1 Target Property | **MRAZEK MOVING SYSTEMS**
545 LEFFINGWELL
KIRKWOOD, MO 63122 | **UST** | **1000443116**
N/A

Site 1 of 3 in cluster A

Actual: 602 ft.

UST:

Facility ID:	ST0004027
Region:	SL
Easting:	726621.510
Northing:	4272473.75
Owner Of Geospatial Data:	Hazardous Waste Program
Geospatial Data Collected By:	VANCE, S
Date GIS Data Collected:	08/27/2013
Lat/Long:	38.5774 / -90.4244
Lat/Long (dms):	Not reported

Tanks:

Owner:

Owner ID:	OW02117
Owner Name:	EARL WALKER
Owner Address:	545 LEFFINGWELL
Owner City,St,Zip:	KIRKWOOD, MO 63122
Owner County Code:	Not reported
Owner Phone:	8224200
Mail Was Not Deliverable:	No
Is Owner Active?:	No
Date Registration Received:	Not reported
Date Record Added:	1995-06-30 00:00:00
Date Record Edited:	Not reported
Name of Person Editing Record:	Not reported

Tank ID:	1
Tank Double Wall:	0
Tank Type:	Below Ground
Tank Status:	**Removed**
Meet 98 Update Requirements:	Not reported
Date Tank Installed:	01/01/1968
Tank Material:	Not reported
Code for Tank Material Manufacturer:	Not reported
Code for Tank Installer:	Not reported
Other Type Of Tank Material:	Not reported
Tank Internal Protection:	Not reported
Other Tank Internal Protection:	Not reported
Tank Internal Protection Date:	Not reported
Tank External Protection:	Not reported
Other Type Tank Extrn Protec:	Not reported
Tank External Protec Date:	Not reported
Date Tank Last Used:	04/01/1986
Date Tank Permanently Closed/ Removed:	Not reported
Dt Tk Exp Brought InUse/Internal Tracking:	Not reported
Tank Fees Waived:	No
Expedite Closure On Tank?:	No
Responsible Person Expediting Closure:	Not reported
Temporary Status Verified Date:	Not reported
Admin Fee 585:	Not reported
Date Administratively Closed:	Not reported
Date Record Added:	06/30/1995

MRAZEK MOVING SYSTEMS (Continued) **1000443116**

Date Record Edited: 06/24/2013
Person Adding/Editing Record: HESS, JEREMY
Date Of NFA Letter: Not reported
Is Tank Used For Emergency Generator: No
Date Closure Notice Received: 10/23/1990
Date Of Aprroval Letter: 11/02/1990
Firm Closing Tank: WEFELMEYER CONSTRUCTION
Date Closure Report Received: Not reported
Registration End Date: Not reported
LockOut Flag: No
Comments: Not reported

Tank Compartment:
Tanks Use: False
Compartment No: 1
Tank Compartment PK: 9704
Tank PK: 9704
Case Number: Not reported
Compartment Status: Removed
Compartment Temp Verified Dt: Not reported
Capacity: 10000
Substance: Diesel
Substance Other: Not reported
Hazardous Substance: Not reported
Mixture: False
Date of Last Use: 1986-04-01 00:00:00
Pipe Installation Date: Not reported
Pipe System: Not reported
Pipe Material: 0
Pipe Material Other: Not reported
Pipe Protection: Not reported
Pipe Protection Date: Not reported
Pipe Double Wall: 0
Spill Protection: False

Tank Aug 2011:
Facility Id: ST0004027
Tank Id: 1
Site Usage: Not reported
Risk Type: Not reported
Soil Type: Not reported
GW Flow: Not reported
Offsite Impact: Not reported
Free Product: Not reported
Drinking Water: Not reported
Closed Under: Not reported
No Drinking Wells: No
No Buildings: No
Vapor Barrier: 0
St Louis Mo: No
Special Well Area: No
Surface Cap: No
No Excavation: No

A2 Target Property | **MRAZEK VAN & STORAGE**
545 LEFFINGWELL AVE
ST LOUIS, MO 63122 | **RCRA NonGen / NLR** | **1007104133**
N/A

Site 2 of 3 in cluster A

Actual: 602 ft.

RCRA Listings:

Date Form Received by Agency: 20140627
Handler Name: Mrazek Van & Storage
Handler Address: 545 LEFFINGWELL AVE
Handler City,State,Zip: ST LOUIS, MO 63122-6454
EPA ID: MOD000300970
Contact Name: Not reported
Contact Address: 545 LEFFINGWELL AVE
Contact City,State,Zip: ST LOUIS, MO 63122-6454
Contact Telephone: Not reported
Contact Fax: Not reported
Contact Email: Not reported
Contact Title: Not reported
EPA Region: 07
Land Type: Private
Federal Waste Generator Description: Not a generator, verified
Non-Notifier: Not reported
Biennial Report Cycle: Not reported
Accessibility: Not reported
Active Site Indicator: Not reported
State District Owner: Not reported
State District: Not reported
Mailing Address: 545 LEFFINGWELL AVE
Mailing City,State,Zip: ST LOUIS, MO 63122-6454
Owner Name: Unknown
Owner Type: Private
Operator Name: Unknown
Operator Type: Private
Short-Term Generator Activity: No
Importer Activity: No
Mixed Waste Generator: No
Transporter Activity: No
Transfer Facility Activity: No
Recycler Activity with Storage: No
Small Quantity On-Site Burner Exemption: No
Smelting Melting and Refining Furnace Exemption: No
Underground Injection Control: No
Off-Site Waste Receipt: No
Universal Waste Indicator: No
Universal Waste Destination Facility: No
Federal Universal Waste: No
Active Site State-Reg Handler: ---
Federal Facility Indicator: Not reported
Hazardous Secondary Material Indicator: NN
Sub-Part K Indicator: Not reported
2018 GPRA Permit Baseline: Not on the Baseline
2018 GPRA Renewals Baseline: Not on the Baseline
202 GPRA Corrective Action Baseline: No
Subject to Corrective Action Universe: No
Non-TSDFs Where RCRA CA has Been Imposed Universe: No
Corrective Action Priority Ranking: No NCAPS ranking
Environmental Control Indicator: No
Institutional Control Indicator: No

MRAZEK VAN & STORAGE (Continued) **1007104133**

Human Exposure Controls Indicator: N/A
Groundwater Controls Indicator: N/A
Significant Non-Complier Universe: No
Unaddressed Significant Non-Complier Universe: No
Addressed Significant Non-Complier Universe: No
Significant Non-Complier With a Compliance Schedule Universe: No
Financial Assurance Required: Not reported
Handler Date of Last Change: 20140627
Recognized Trader-Importer: No
Recognized Trader-Exporter: No
Importer of Spent Lead Acid Batteries: No
Exporter of Spent Lead Acid Batteries: No
Recycler Activity Without Storage: Not reported
Manifest Broker: Not reported
Sub-Part P Indicator: No

Handler - Owner Operator:
Owner/Operator Indicator: Owner
Owner/Operator Name: UNKNOWN
Legal Status: Private
Date Became Current: 20140627
Date Ended Current: Not reported
Owner/Operator Address: Not reported
Owner/Operator City,State,Zip: Not reported
Owner/Operator Telephone: Not reported
Owner/Operator Telephone Ext: Not reported
Owner/Operator Fax: Not reported
Owner/Operator Email: Not reported

Owner/Operator Indicator: Operator
Owner/Operator Name: UNKNOWN
Legal Status: Private
Date Became Current: 20140627
Date Ended Current: Not reported
Owner/Operator Address: Not reported
Owner/Operator City,State,Zip: Not reported
Owner/Operator Telephone: Not reported
Owner/Operator Telephone Ext: Not reported
Owner/Operator Fax: Not reported
Owner/Operator Email: Not reported

Historic Generators:
Receive Date: 19930826
Handler Name: MRAZEK VAN & STORAGE
Federal Waste Generator Description: Not a generator, verified
State District Owner: Not reported
Large Quantity Handler of Universal Waste: No
Recognized Trader Importer: No
Recognized Trader Exporter: No
Spent Lead Acid Battery Importer: No
Spent Lead Acid Battery Exporter: No
Current Record: No
Non Storage Recycler Activity: Not reported
Electronic Manifest Broker: Not reported

MRAZEK VAN & STORAGE (Continued) **1007104133**

Receive Date: 20140627
Handler Name: MRAZEK VAN & STORAGE
Federal Waste Generator Description: Not a generator, verified
State District Owner: Not reported
Large Quantity Handler of Universal Waste: No
Recognized Trader Importer: No
Recognized Trader Exporter: No
Spent Lead Acid Battery Importer: No
Spent Lead Acid Battery Exporter: No
Current Record: Yes
Non Storage Recycler Activity: Not reported
Electronic Manifest Broker: Not reported

List of NAICS Codes and Descriptions:
NAICS Code: 48411
NAICS Description: GENERAL FREIGHT TRUCKING, LOCAL

Facility Has Received Notices of Violations:
Violations: No Violations Found

Evaluation Action Summary:
Evaluations: No Evaluations Found

A3 Target Property | **MRAZEK VAN & STORAGE**
545 LEFFINGWELL
ST LOUIS, MO 63122 | **ECHO FINDS** | **1007137346**
N/A

Site 3 of 3 in cluster A

Actual: 602 ft.

FINDS:
Registry ID: 110015854431

Click Here for FRS Facility Detail Report:

Environmental Interest/Information System:
The Missouri Department of Natural Resources (MO-DNR) involves a resource assessment and monitoring program, biological criteria development, monitoring of targeted sites to determine compliance with the designated use of aquatic life protection in the standards, monitoring for 303(3) purposes, and the development of a stream classification framework.
The Resource Conservation and Recovery Act Information System (RCRAInfo) is EPA's comprehensive information system in support of the Resource Conservation and Recovery Act (RCRA) of 1976 and the Hazardous and Solid Waste Amendments (HSWA) of 1984. It tracks many types of information about generators, transporters, treaters, storers, and disposers of hazardous waste.

ECHO:
Envid: 1007137346
Registry ID: 110015854431
DFR URL: http://echo.epa.gov/detailed-facility-report?fid=110015854431
Name: MRAZEK VAN & STORAGE
Address: 545 LEFFINGWELL
City,State,Zip: ST LOUIS, MO 63122

4 ENE < 1/8 0.027 mi. 142 ft. | **SENORET CHEMICAL CO INC**
566 LEFFINGWELL AVE
ST LOUIS, MO 63122 | **FTTS**
RCRA NonGen / NLR
HIST FTTS | **1001817732**
N/A

Relative: Lower

Actual: 578 ft.

RCRA Listings:

Date Form Received by Agency: 20121126
Handler Name: Senoret Chemical Co Inc
Handler Address: 566 LEFFINGWELL AVE
Handler City,State,Zip: ST LOUIS, MO 63122-6453
EPA ID: MOR000036798
Contact Name: BRET AUGUSTUS
Contact Address: 566 LEFFINGWELL
Contact City,State,Zip: ST LOUIS, MO 63122
Contact Telephone: 314-966-2394
Contact Fax: Not reported
Contact Email: Not reported
Contact Title: MANAGER
EPA Region: 07
Land Type: Private
Federal Waste Generator Description: Not a generator, verified
Non-Notifier: Not reported
Biennial Report Cycle: Not reported
Accessibility: Not reported
Active Site Indicator: Not reported
State District Owner: Not reported
State District: Not reported
Mailing Address: 566 LEFFINGWELL
Mailing City,State,Zip: ST LOUIS, MO 63122
Owner Name: Senoret
Owner Type: Private
Operator Name: Senoret
Operator Type: Private
Short-Term Generator Activity: No
Importer Activity: No
Mixed Waste Generator: No
Transporter Activity: No
Transfer Facility Activity: No
Recycler Activity with Storage: No
Small Quantity On-Site Burner Exemption: No
Smelting Melting and Refining Furnace Exemption: No
Underground Injection Control: No
Off-Site Waste Receipt: No
Universal Waste Indicator: No
Universal Waste Destination Facility: No
Federal Universal Waste: No
Active Site State-Reg Handler: ---
Federal Facility Indicator: Not reported
Hazardous Secondary Material Indicator: NN
Sub-Part K Indicator: Not reported
2018 GPRA Permit Baseline: Not on the Baseline
2018 GPRA Renewals Baseline: Not on the Baseline
202 GPRA Corrective Action Baseline: No
Subject to Corrective Action Universe: No
Non-TSDFs Where RCRA CA has Been Imposed Universe: No
Corrective Action Priority Ranking: No NCAPS ranking
Environmental Control Indicator: No
Institutional Control Indicator: No

SENORET CHEMICAL CO INC (Continued) **1001817732**

Human Exposure Controls Indicator: N/A
Groundwater Controls Indicator: N/A
Significant Non-Complier Universe: No
Unaddressed Significant Non-Complier Universe: No
Addressed Significant Non-Complier Universe: No
Significant Non-Complier With a Compliance Schedule Universe: No
Financial Assurance Required: Not reported
Handler Date of Last Change: 20121127
Recognized Trader-Importer: No
Recognized Trader-Exporter: No
Importer of Spent Lead Acid Batteries: No
Exporter of Spent Lead Acid Batteries: No
Recycler Activity Without Storage: Not reported
Manifest Broker: Not reported
Sub-Part P Indicator: No

Hazardous Waste Summary:
Waste Code: D001
Waste Description: Ignitable Waste

Waste Code: NONE
Waste Description: Not Defined

Handler - Owner Operator:
Owner/Operator Indicator: Owner
Owner/Operator Name: SENORET
Legal Status: Private
Date Became Current: Not reported
Date Ended Current: Not reported
Owner/Operator Address: 566 LEFFINGWELL
Owner/Operator City,State,Zip: ST LOUIS, MO 63122
Owner/Operator Telephone: 314-966-2394
Owner/Operator Telephone Ext: Not reported
Owner/Operator Fax: Not reported
Owner/Operator Email: Not reported

Owner/Operator Indicator: Owner
Owner/Operator Name: SENORET
Legal Status: Private
Date Became Current: Not reported
Date Ended Current: Not reported
Owner/Operator Address: 566 LEFFINGWELL
Owner/Operator City,State,Zip: ST LOUIS, MO 63122
Owner/Operator Telephone: 314-966-2394
Owner/Operator Telephone Ext: Not reported
Owner/Operator Fax: Not reported
Owner/Operator Email: Not reported

Owner/Operator Indicator: Owner
Owner/Operator Name: SENORET
Legal Status: Private
Date Became Current: 19991112
Date Ended Current: Not reported
Owner/Operator Address: 566 LEFFINGWELL
Owner/Operator City,State,Zip: ST LOUIS, MO 63122

SENORET CHEMICAL CO INC (Continued) **1001817732**

Owner/Operator Telephone: 314-966-2394
Owner/Operator Telephone Ext: Not reported
Owner/Operator Fax: Not reported
Owner/Operator Email: Not reported

Owner/Operator Indicator: Operator
Owner/Operator Name: SENORET
Legal Status: Private
Date Became Current: 19991112
Date Ended Current: Not reported
Owner/Operator Address: 566 LEFFINGWELL
Owner/Operator City,State,Zip: ST LOUIS, MO 63122
Owner/Operator Telephone: 314-966-2394
Owner/Operator Telephone Ext: Not reported
Owner/Operator Fax: Not reported
Owner/Operator Email: Not reported

Owner/Operator Indicator: Owner
Owner/Operator Name: JANICE G BIXLER TRUST
Legal Status: Private
Date Became Current: Not reported
Date Ended Current: Not reported
Owner/Operator Address: 566 LEFFINGWELL
Owner/Operator City,State,Zip: KIRKWOOD, MO 63122
Owner/Operator Telephone: 314-966-2394
Owner/Operator Telephone Ext: Not reported
Owner/Operator Fax: Not reported
Owner/Operator Email: Not reported

Owner/Operator Indicator: Owner
Owner/Operator Name: JANICE G BIXLER TRUST
Legal Status: Private
Date Became Current: Not reported
Date Ended Current: Not reported
Owner/Operator Address: 566 LEFFINGWELL
Owner/Operator City,State,Zip: KIRKWOOD, MO 63122
Owner/Operator Telephone: 314-966-2394
Owner/Operator Telephone Ext: Not reported
Owner/Operator Fax: Not reported
Owner/Operator Email: Not reported

Historic Generators:
Receive Date: 20050506
Handler Name: SENORET CHEMICAL CO
Federal Waste Generator Description: Small Quantity Generator
State District Owner: Not reported
Large Quantity Handler of Universal Waste: No
Recognized Trader Importer: No
Recognized Trader Exporter: No
Spent Lead Acid Battery Importer: No
Spent Lead Acid Battery Exporter: No
Current Record: No
Non Storage Recycler Activity: Not reported
Electronic Manifest Broker: Not reported

Receive Date: 20050506
Handler Name: SENORET CHEMICAL CO INC

SENORET CHEMICAL CO INC (Continued) **1001817732**

Federal Waste Generator Description: Not a generator, verified
State District Owner: Not reported
Large Quantity Handler of Universal Waste: No
Recognized Trader Importer: No
Recognized Trader Exporter: No
Spent Lead Acid Battery Importer: No
Spent Lead Acid Battery Exporter: No
Current Record: No
Non Storage Recycler Activity: Not reported
Electronic Manifest Broker: Not reported

Receive Date: 19991112
Handler Name: SENORET CHEMICAL CO
Federal Waste Generator Description: Small Quantity Generator
State District Owner: Not reported
Large Quantity Handler of Universal Waste: No
Recognized Trader Importer: No
Recognized Trader Exporter: No
Spent Lead Acid Battery Importer: No
Spent Lead Acid Battery Exporter: No
Current Record: No
Non Storage Recycler Activity: Not reported
Electronic Manifest Broker: Not reported

Receive Date: 19970710
Handler Name: SENORET CHEMICAL CO INC
Federal Waste Generator Description: Not a generator, verified
State District Owner: Not reported
Large Quantity Handler of Universal Waste: No
Recognized Trader Importer: No
Recognized Trader Exporter: No
Spent Lead Acid Battery Importer: No
Spent Lead Acid Battery Exporter: No
Current Record: No
Non Storage Recycler Activity: Not reported
Electronic Manifest Broker: Not reported

Receive Date: 20121126
Handler Name: SENORET CHEMICAL CO INC
Federal Waste Generator Description: Not a generator, verified
State District Owner: Not reported
Large Quantity Handler of Universal Waste: No
Recognized Trader Importer: No
Recognized Trader Exporter: No
Spent Lead Acid Battery Importer: No
Spent Lead Acid Battery Exporter: No
Current Record: Yes
Non Storage Recycler Activity: Not reported
Electronic Manifest Broker: Not reported

List of NAICS Codes and Descriptions:
NAICS Code: 541613
NAICS Description: MARKETING CONSULTING SERVICES

Has the Facility Received Notices of Violations:
Found Violation: Yes

SENORET CHEMICAL CO INC (Continued) **1001817732**

Agency Which Determined Violation: State
Violation Short Description: Generators - Pre-transport
Date Violation was Determined: 20100513
Actual Return to Compliance Date: 20100802
Return to Compliance Qualifier: Documented
Violation Responsible Agency: State
Scheduled Compliance Date: Not reported
Enforcement Identifier: 001
Date of Enforcement Action: 20100611
Enforcement Responsible Agency: State
Enforcement Docket Number: Not reported
Enforcement Attorney: Not reported
Corrective Action Component: No
Appeal Initiated Date: Not reported
Appeal Resolution Date: Not reported
Disposition Status Date: Not reported
Disposition Status: Not reported
Disposition Status Description: Not reported
Consent/Final Order Sequence Number: Not reported
Consent/Final Order Respondent Name: Not reported
Consent/Final Order Lead Agency: Not reported
Enforcement Type: Not reported
Enforcement Responsible Person: MOJB
Enforcement Responsible Sub-Organization: ENF
SEP Sequence Number: Not reported
SEP Expenditure Amount: Not reported
SEP Scheduled Completion Date: Not reported
SEP Actual Date: Not reported
SEP Defaulted Date: Not reported
SEP Type: Not reported
SEP Type Description: Not reported
Proposed Amount: Not reported
Final Monetary Amount: Not reported
Paid Amount: Not reported
Final Count: Not reported
Final Amount: Not reported

Found Violation: Yes
Agency Which Determined Violation: State
Violation Short Description: Generators - General
Date Violation was Determined: 20100513
Actual Return to Compliance Date: 20100802
Return to Compliance Qualifier: Documented
Violation Responsible Agency: State
Scheduled Compliance Date: Not reported
Enforcement Identifier: 001
Date of Enforcement Action: 20100611
Enforcement Responsible Agency: State
Enforcement Docket Number: Not reported
Enforcement Attorney: Not reported
Corrective Action Component: No
Appeal Initiated Date: Not reported
Appeal Resolution Date: Not reported
Disposition Status Date: Not reported
Disposition Status: Not reported
Disposition Status Description: Not reported
Consent/Final Order Sequence Number: Not reported

SENORET CHEMICAL CO INC (Continued) **1001817732**

Consent/Final Order Respondent Name: Not reported
Consent/Final Order Lead Agency: Not reported
Enforcement Type: Not reported
Enforcement Responsible Person: MOJB
Enforcement Responsible Sub-Organization: ENF
SEP Sequence Number: Not reported
SEP Expenditure Amount: Not reported
SEP Scheduled Completion Date: Not reported
SEP Actual Date: Not reported
SEP Defaulted Date: Not reported
SEP Type: Not reported
SEP Type Description: Not reported
Proposed Amount: Not reported
Final Monetary Amount: Not reported
Paid Amount: Not reported
Final Count: Not reported
Final Amount: Not reported

Found Violation: Yes
Agency Which Determined Violation: State
Violation Short Description: Generators - Records/Reporting
Date Violation was Determined: 20100513
Actual Return to Compliance Date: 20100802
Return to Compliance Qualifier: Documented
Violation Responsible Agency: State
Scheduled Compliance Date: Not reported
Enforcement Identifier: 001
Date of Enforcement Action: 20100611
Enforcement Responsible Agency: State
Enforcement Docket Number: Not reported
Enforcement Attorney: Not reported
Corrective Action Component: No
Appeal Initiated Date: Not reported
Appeal Resolution Date: Not reported
Disposition Status Date: Not reported
Disposition Status: Not reported
Disposition Status Description: Not reported
Consent/Final Order Sequence Number: Not reported
Consent/Final Order Respondent Name: Not reported
Consent/Final Order Lead Agency: Not reported
Enforcement Type: Not reported
Enforcement Responsible Person: MOJB
Enforcement Responsible Sub-Organization: ENF
SEP Sequence Number: Not reported
SEP Expenditure Amount: Not reported
SEP Scheduled Completion Date: Not reported
SEP Actual Date: Not reported
SEP Defaulted Date: Not reported
SEP Type: Not reported
SEP Type Description: Not reported
Proposed Amount: Not reported
Final Monetary Amount: Not reported
Paid Amount: Not reported
Final Count: Not reported
Final Amount: Not reported

Found Violation: No

SENORET CHEMICAL CO INC (Continued) **1001817732**

Agency Which Determined Violation: Not reported
Violation Short Description: Not reported
Date Violation was Determined: Not reported
Actual Return to Compliance Date: Not reported
Return to Compliance Qualifier: Not reported
Violation Responsible Agency: Not reported
Scheduled Compliance Date: Not reported
Enforcement Identifier: Not reported
Date of Enforcement Action: Not reported
Enforcement Responsible Agency: Not reported
Enforcement Docket Number: Not reported
Enforcement Attorney: Not reported
Corrective Action Component: Not reported
Appeal Initiated Date: Not reported
Appeal Resolution Date: Not reported
Disposition Status Date: Not reported
Disposition Status: Not reported
Disposition Status Description: Not reported
Consent/Final Order Sequence Number: Not reported
Consent/Final Order Respondent Name: Not reported
Consent/Final Order Lead Agency: Not reported
Enforcement Type: Not reported
Enforcement Responsible Person: Not reported
Enforcement Responsible Sub-Organization: Not reported
SEP Sequence Number: Not reported
SEP Expenditure Amount: Not reported
SEP Scheduled Completion Date: Not reported
SEP Actual Date: Not reported
SEP Defaulted Date: Not reported
SEP Type: Not reported
SEP Type Description: Not reported
Proposed Amount: Not reported
Final Monetary Amount: Not reported
Paid Amount: Not reported
Final Count: Not reported
Final Amount: Not reported

Found Violation: Yes
Agency Which Determined Violation: State
Violation Short Description: Generators - Pre-transport
Date Violation was Determined: 20100513
Actual Return to Compliance Date: 20100802
Return to Compliance Qualifier: Documented
Violation Responsible Agency: State
Scheduled Compliance Date: Not reported
Enforcement Identifier: 001
Date of Enforcement Action: 20100611
Enforcement Responsible Agency: State
Enforcement Docket Number: Not reported
Enforcement Attorney: Not reported
Corrective Action Component: No
Appeal Initiated Date: Not reported
Appeal Resolution Date: Not reported
Disposition Status Date: Not reported
Disposition Status: Not reported
Disposition Status Description: Not reported
Consent/Final Order Sequence Number: Not reported

SENORET CHEMICAL CO INC (Continued) **1001817732**

Consent/Final Order Respondent Name: Not reported
Consent/Final Order Lead Agency: Not reported
Enforcement Type: Not reported
Enforcement Responsible Person: MOJB
Enforcement Responsible Sub-Organization: ENF
SEP Sequence Number: Not reported
SEP Expenditure Amount: Not reported
SEP Scheduled Completion Date: Not reported
SEP Actual Date: Not reported
SEP Defaulted Date: Not reported
SEP Type: Not reported
SEP Type Description: Not reported
Proposed Amount: Not reported
Final Monetary Amount: Not reported
Paid Amount: Not reported
Final Count: Not reported
Final Amount: Not reported

Found Violation: Yes
Agency Which Determined Violation: State
Violation Short Description: Generators - Pre-transport
Date Violation was Determined: 20100513
Actual Return to Compliance Date: 20100802
Return to Compliance Qualifier: Documented
Violation Responsible Agency: State
Scheduled Compliance Date: Not reported
Enforcement Identifier: 001
Date of Enforcement Action: 20100611
Enforcement Responsible Agency: State
Enforcement Docket Number: Not reported
Enforcement Attorney: Not reported
Corrective Action Component: No
Appeal Initiated Date: Not reported
Appeal Resolution Date: Not reported
Disposition Status Date: Not reported
Disposition Status: Not reported
Disposition Status Description: Not reported
Consent/Final Order Sequence Number: Not reported
Consent/Final Order Respondent Name: Not reported
Consent/Final Order Lead Agency: Not reported
Enforcement Type: Not reported
Enforcement Responsible Person: MOJB
Enforcement Responsible Sub-Organization: ENF
SEP Sequence Number: Not reported
SEP Expenditure Amount: Not reported
SEP Scheduled Completion Date: Not reported
SEP Actual Date: Not reported
SEP Defaulted Date: Not reported
SEP Type: Not reported
SEP Type Description: Not reported
Proposed Amount: Not reported
Final Monetary Amount: Not reported
Paid Amount: Not reported
Final Count: Not reported
Final Amount: Not reported

Found Violation: Yes

SENORET CHEMICAL CO INC (Continued) **1001817732**

Agency Which Determined Violation: State
Violation Short Description: Used Oil - Generators
Date Violation was Determined: 20100513
Actual Return to Compliance Date: 20100802
Return to Compliance Qualifier: Documented
Violation Responsible Agency: State
Scheduled Compliance Date: Not reported
Enforcement Identifier: 001
Date of Enforcement Action: 20100611
Enforcement Responsible Agency: State
Enforcement Docket Number: Not reported
Enforcement Attorney: Not reported
Corrective Action Component: No
Appeal Initiated Date: Not reported
Appeal Resolution Date: Not reported
Disposition Status Date: Not reported
Disposition Status: Not reported
Disposition Status Description: Not reported
Consent/Final Order Sequence Number: Not reported
Consent/Final Order Respondent Name: Not reported
Consent/Final Order Lead Agency: Not reported
Enforcement Type: Not reported
Enforcement Responsible Person: MOJB
Enforcement Responsible Sub-Organization: ENF
SEP Sequence Number: Not reported
SEP Expenditure Amount: Not reported
SEP Scheduled Completion Date: Not reported
SEP Actual Date: Not reported
SEP Defaulted Date: Not reported
SEP Type: Not reported
SEP Type Description: Not reported
Proposed Amount: Not reported
Final Monetary Amount: Not reported
Paid Amount: Not reported
Final Count: Not reported
Final Amount: Not reported

Found Violation: Yes
Agency Which Determined Violation: State
Violation Short Description: Generators - Pre-transport
Date Violation was Determined: 20100513
Actual Return to Compliance Date: 20100802
Return to Compliance Qualifier: Documented
Violation Responsible Agency: State
Scheduled Compliance Date: Not reported
Enforcement Identifier: 001
Date of Enforcement Action: 20100611
Enforcement Responsible Agency: State
Enforcement Docket Number: Not reported
Enforcement Attorney: Not reported
Corrective Action Component: No
Appeal Initiated Date: Not reported
Appeal Resolution Date: Not reported
Disposition Status Date: Not reported
Disposition Status: Not reported
Disposition Status Description: Not reported
Consent/Final Order Sequence Number: Not reported

SENORET CHEMICAL CO INC (Continued) **1001817732**

Consent/Final Order Respondent Name: Not reported
Consent/Final Order Lead Agency: Not reported
Enforcement Type: Not reported
Enforcement Responsible Person: MOJB
Enforcement Responsible Sub-Organization: ENF
SEP Sequence Number: Not reported
SEP Expenditure Amount: Not reported
SEP Scheduled Completion Date: Not reported
SEP Actual Date: Not reported
SEP Defaulted Date: Not reported
SEP Type: Not reported
SEP Type Description: Not reported
Proposed Amount: Not reported
Final Monetary Amount: Not reported
Paid Amount: Not reported
Final Count: Not reported
Final Amount: Not reported

Found Violation: Yes
Agency Which Determined Violation: State
Violation Short Description: Generators - Pre-transport
Date Violation was Determined: 20100513
Actual Return to Compliance Date: 20100802
Return to Compliance Qualifier: Documented
Violation Responsible Agency: State
Scheduled Compliance Date: Not reported
Enforcement Identifier: 001
Date of Enforcement Action: 20100611
Enforcement Responsible Agency: State
Enforcement Docket Number: Not reported
Enforcement Attorney: Not reported
Corrective Action Component: No
Appeal Initiated Date: Not reported
Appeal Resolution Date: Not reported
Disposition Status Date: Not reported
Disposition Status: Not reported
Disposition Status Description: Not reported
Consent/Final Order Sequence Number: Not reported
Consent/Final Order Respondent Name: Not reported
Consent/Final Order Lead Agency: Not reported
Enforcement Type: Not reported
Enforcement Responsible Person: MOJB
Enforcement Responsible Sub-Organization: ENF
SEP Sequence Number: Not reported
SEP Expenditure Amount: Not reported
SEP Scheduled Completion Date: Not reported
SEP Actual Date: Not reported
SEP Defaulted Date: Not reported
SEP Type: Not reported
SEP Type Description: Not reported
Proposed Amount: Not reported
Final Monetary Amount: Not reported
Paid Amount: Not reported
Final Count: Not reported
Final Amount: Not reported

Found Violation: Yes

SENORET CHEMICAL CO INC (Continued) **1001817732**

Agency Which Determined Violation: State
Violation Short Description: Generators - Pre-transport
Date Violation was Determined: 20100513
Actual Return to Compliance Date: 20100802
Return to Compliance Qualifier: Documented
Violation Responsible Agency: State
Scheduled Compliance Date: Not reported
Enforcement Identifier: 001
Date of Enforcement Action: 20100611
Enforcement Responsible Agency: State
Enforcement Docket Number: Not reported
Enforcement Attorney: Not reported
Corrective Action Component: No
Appeal Initiated Date: Not reported
Appeal Resolution Date: Not reported
Disposition Status Date: Not reported
Disposition Status: Not reported
Disposition Status Description: Not reported
Consent/Final Order Sequence Number: Not reported
Consent/Final Order Respondent Name: Not reported
Consent/Final Order Lead Agency: Not reported
Enforcement Type: Not reported
Enforcement Responsible Person: MOJB
Enforcement Responsible Sub-Organization: ENF
SEP Sequence Number: Not reported
SEP Expenditure Amount: Not reported
SEP Scheduled Completion Date: Not reported
SEP Actual Date: Not reported
SEP Defaulted Date: Not reported
SEP Type: Not reported
SEP Type Description: Not reported
Proposed Amount: Not reported
Final Monetary Amount: Not reported
Paid Amount: Not reported
Final Count: Not reported
Final Amount: Not reported

Found Violation: Yes
Agency Which Determined Violation: State
Violation Short Description: State Statute or Regulation
Date Violation was Determined: 20100513
Actual Return to Compliance Date: 20100802
Return to Compliance Qualifier: Documented
Violation Responsible Agency: State
Scheduled Compliance Date: Not reported
Enforcement Identifier: 001
Date of Enforcement Action: 20100611
Enforcement Responsible Agency: State
Enforcement Docket Number: Not reported
Enforcement Attorney: Not reported
Corrective Action Component: No
Appeal Initiated Date: Not reported
Appeal Resolution Date: Not reported
Disposition Status Date: Not reported
Disposition Status: Not reported
Disposition Status Description: Not reported
Consent/Final Order Sequence Number: Not reported

SENORET CHEMICAL CO INC (Continued) **1001817732**

Consent/Final Order Respondent Name: Not reported
Consent/Final Order Lead Agency: Not reported
Enforcement Type: Not reported
Enforcement Responsible Person: MOJB
Enforcement Responsible Sub-Organization: ENF
SEP Sequence Number: Not reported
SEP Expenditure Amount: Not reported
SEP Scheduled Completion Date: Not reported
SEP Actual Date: Not reported
SEP Defaulted Date: Not reported
SEP Type: Not reported
SEP Type Description: Not reported
Proposed Amount: Not reported
Final Monetary Amount: Not reported
Paid Amount: Not reported
Final Count: Not reported
Final Amount: Not reported

Found Violation: Yes
Agency Which Determined Violation: State
Violation Short Description: State Statute or Regulation
Date Violation was Determined: 20100513
Actual Return to Compliance Date: 20100802
Return to Compliance Qualifier: Documented
Violation Responsible Agency: State
Scheduled Compliance Date: Not reported
Enforcement Identifier: 001
Date of Enforcement Action: 20100611
Enforcement Responsible Agency: State
Enforcement Docket Number: Not reported
Enforcement Attorney: Not reported
Corrective Action Component: No
Appeal Initiated Date: Not reported
Appeal Resolution Date: Not reported
Disposition Status Date: Not reported
Disposition Status: Not reported
Disposition Status Description: Not reported
Consent/Final Order Sequence Number: Not reported
Consent/Final Order Respondent Name: Not reported
Consent/Final Order Lead Agency: Not reported
Enforcement Type: Not reported
Enforcement Responsible Person: MOJB
Enforcement Responsible Sub-Organization: ENF
SEP Sequence Number: Not reported
SEP Expenditure Amount: Not reported
SEP Scheduled Completion Date: Not reported
SEP Actual Date: Not reported
SEP Defaulted Date: Not reported
SEP Type: Not reported
SEP Type Description: Not reported
Proposed Amount: Not reported
Final Monetary Amount: Not reported
Paid Amount: Not reported
Final Count: Not reported
Final Amount: Not reported

Found Violation: Yes

SENORET CHEMICAL CO INC (Continued) **1001817732**

Agency Which Determined Violation: State
Violation Short Description: State Statute or Regulation
Date Violation was Determined: 20100513
Actual Return to Compliance Date: 20100802
Return to Compliance Qualifier: Documented
Violation Responsible Agency: State
Scheduled Compliance Date: Not reported
Enforcement Identifier: 001
Date of Enforcement Action: 20100611
Enforcement Responsible Agency: State
Enforcement Docket Number: Not reported
Enforcement Attorney: Not reported
Corrective Action Component: No
Appeal Initiated Date: Not reported
Appeal Resolution Date: Not reported
Disposition Status Date: Not reported
Disposition Status: Not reported
Disposition Status Description: Not reported
Consent/Final Order Sequence Number: Not reported
Consent/Final Order Respondent Name: Not reported
Consent/Final Order Lead Agency: Not reported
Enforcement Type: Not reported
Enforcement Responsible Person: MOJB
Enforcement Responsible Sub-Organization: ENF
SEP Sequence Number: Not reported
SEP Expenditure Amount: Not reported
SEP Scheduled Completion Date: Not reported
SEP Actual Date: Not reported
SEP Defaulted Date: Not reported
SEP Type: Not reported
SEP Type Description: Not reported
Proposed Amount: Not reported
Final Monetary Amount: Not reported
Paid Amount: Not reported
Final Count: Not reported
Final Amount: Not reported

Found Violation: Yes
Agency Which Determined Violation: State
Violation Short Description: Generators - Pre-transport
Date Violation was Determined: 20100513
Actual Return to Compliance Date: 20100802
Return to Compliance Qualifier: Documented
Violation Responsible Agency: State
Scheduled Compliance Date: Not reported
Enforcement Identifier: 001
Date of Enforcement Action: 20100611
Enforcement Responsible Agency: State
Enforcement Docket Number: Not reported
Enforcement Attorney: Not reported
Corrective Action Component: No
Appeal Initiated Date: Not reported
Appeal Resolution Date: Not reported
Disposition Status Date: Not reported
Disposition Status: Not reported
Disposition Status Description: Not reported
Consent/Final Order Sequence Number: Not reported

SENORET CHEMICAL CO INC (Continued) **1001817732**

Consent/Final Order Respondent Name: Not reported
Consent/Final Order Lead Agency: Not reported
Enforcement Type: Not reported
Enforcement Responsible Person: MOJB
Enforcement Responsible Sub-Organization: ENF
SEP Sequence Number: Not reported
SEP Expenditure Amount: Not reported
SEP Scheduled Completion Date: Not reported
SEP Actual Date: Not reported
SEP Defaulted Date: Not reported
SEP Type: Not reported
SEP Type Description: Not reported
Proposed Amount: Not reported
Final Monetary Amount: Not reported
Paid Amount: Not reported
Final Count: Not reported
Final Amount: Not reported

Found Violation: Yes
Agency Which Determined Violation: State
Violation Short Description: Generators - Pre-transport
Date Violation was Determined: 20100513
Actual Return to Compliance Date: 20100802
Return to Compliance Qualifier: Documented
Violation Responsible Agency: State
Scheduled Compliance Date: Not reported
Enforcement Identifier: 001
Date of Enforcement Action: 20100611
Enforcement Responsible Agency: State
Enforcement Docket Number: Not reported
Enforcement Attorney: Not reported
Corrective Action Component: No
Appeal Initiated Date: Not reported
Appeal Resolution Date: Not reported
Disposition Status Date: Not reported
Disposition Status: Not reported
Disposition Status Description: Not reported
Consent/Final Order Sequence Number: Not reported
Consent/Final Order Respondent Name: Not reported
Consent/Final Order Lead Agency: Not reported
Enforcement Type: Not reported
Enforcement Responsible Person: MOJB
Enforcement Responsible Sub-Organization: ENF
SEP Sequence Number: Not reported
SEP Expenditure Amount: Not reported
SEP Scheduled Completion Date: Not reported
SEP Actual Date: Not reported
SEP Defaulted Date: Not reported
SEP Type: Not reported
SEP Type Description: Not reported
Proposed Amount: Not reported
Final Monetary Amount: Not reported
Paid Amount: Not reported
Final Count: Not reported
Final Amount: Not reported

Found Violation: Yes

SENORET CHEMICAL CO INC (Continued) **1001817732**

Agency Which Determined Violation: State
Violation Short Description: State Statute or Regulation
Date Violation was Determined: 20100513
Actual Return to Compliance Date: 20100802
Return to Compliance Qualifier: Documented
Violation Responsible Agency: State
Scheduled Compliance Date: Not reported
Enforcement Identifier: 001
Date of Enforcement Action: 20100611
Enforcement Responsible Agency: State
Enforcement Docket Number: Not reported
Enforcement Attorney: Not reported
Corrective Action Component: No
Appeal Initiated Date: Not reported
Appeal Resolution Date: Not reported
Disposition Status Date: Not reported
Disposition Status: Not reported
Disposition Status Description: Not reported
Consent/Final Order Sequence Number: Not reported
Consent/Final Order Respondent Name: Not reported
Consent/Final Order Lead Agency: Not reported
Enforcement Type: Not reported
Enforcement Responsible Person: MOJB
Enforcement Responsible Sub-Organization: ENF
SEP Sequence Number: Not reported
SEP Expenditure Amount: Not reported
SEP Scheduled Completion Date: Not reported
SEP Actual Date: Not reported
SEP Defaulted Date: Not reported
SEP Type: Not reported
SEP Type Description: Not reported
Proposed Amount: Not reported
Final Monetary Amount: Not reported
Paid Amount: Not reported
Final Count: Not reported
Final Amount: Not reported

Found Violation: Yes
Agency Which Determined Violation: State
Violation Short Description: Generators - General
Date Violation was Determined: 19960904
Actual Return to Compliance Date: 19961120
Return to Compliance Qualifier: Documented
Violation Responsible Agency: State
Scheduled Compliance Date: Not reported
Enforcement Identifier: 001
Date of Enforcement Action: 19961007
Enforcement Responsible Agency: State
Enforcement Docket Number: Not reported
Enforcement Attorney: Not reported
Corrective Action Component: No
Appeal Initiated Date: Not reported
Appeal Resolution Date: Not reported
Disposition Status Date: Not reported
Disposition Status: Not reported
Disposition Status Description: Not reported
Consent/Final Order Sequence Number: Not reported

SENORET CHEMICAL CO INC (Continued) **1001817732**

Consent/Final Order Respondent Name: Not reported
Consent/Final Order Lead Agency: Not reported
Enforcement Type: WRITTEN INFORMAL
Enforcement Responsible Person: MOJW
Enforcement Responsible Sub-Organization: ENF
SEP Sequence Number: Not reported
SEP Expenditure Amount: Not reported
SEP Scheduled Completion Date: Not reported
SEP Actual Date: Not reported
SEP Defaulted Date: Not reported
SEP Type: Not reported
SEP Type Description: Not reported
Proposed Amount: Not reported
Final Monetary Amount: Not reported
Paid Amount: Not reported
Final Count: Not reported
Final Amount: Not reported

Found Violation: Yes
Agency Which Determined Violation: State
Violation Short Description: Generators - Pre-transport
Date Violation was Determined: 20100513
Actual Return to Compliance Date: 20100802
Return to Compliance Qualifier: Documented
Violation Responsible Agency: State
Scheduled Compliance Date: Not reported
Enforcement Identifier: 001
Date of Enforcement Action: 20100611
Enforcement Responsible Agency: State
Enforcement Docket Number: Not reported
Enforcement Attorney: Not reported
Corrective Action Component: No
Appeal Initiated Date: Not reported
Appeal Resolution Date: Not reported
Disposition Status Date: Not reported
Disposition Status: Not reported
Disposition Status Description: Not reported
Consent/Final Order Sequence Number: Not reported
Consent/Final Order Respondent Name: Not reported
Consent/Final Order Lead Agency: Not reported
Enforcement Type: Not reported
Enforcement Responsible Person: MOJB
Enforcement Responsible Sub-Organization: ENF
SEP Sequence Number: Not reported
SEP Expenditure Amount: Not reported
SEP Scheduled Completion Date: Not reported
SEP Actual Date: Not reported
SEP Defaulted Date: Not reported
SEP Type: Not reported
SEP Type Description: Not reported
Proposed Amount: Not reported
Final Monetary Amount: Not reported
Paid Amount: Not reported
Final Count: Not reported
Final Amount: Not reported

SENORET CHEMICAL CO INC (Continued) **1001817732**

Evaluation Action Summary:
Evaluation Date: 20100513
Evaluation Responsible Agency: State
Found Violation: Yes
Evaluation Type Description: COMPLIANCE EVALUATION INSPECTION ON-SITE
Evaluation Responsible Person Identifier: MOJB
Evaluation Responsible Sub-Organization: ENF
Actual Return to Compliance Date: 20100802
Scheduled Compliance Date: Not reported
Date of Request: Not reported
Date Response Received: Not reported
Request Agency: Not reported
Former Citation: Not reported

Evaluation Date: 20100513
Evaluation Responsible Agency: State
Found Violation: Yes
Evaluation Type Description: COMPLIANCE EVALUATION INSPECTION ON-SITE
Evaluation Responsible Person Identifier: MOJB
Evaluation Responsible Sub-Organization: ENF
Actual Return to Compliance Date: 20100802
Scheduled Compliance Date: Not reported
Date of Request: Not reported
Date Response Received: Not reported
Request Agency: Not reported
Former Citation: Not reported

Evaluation Date: 20100513
Evaluation Responsible Agency: State
Found Violation: Yes
Evaluation Type Description: COMPLIANCE EVALUATION INSPECTION ON-SITE
Evaluation Responsible Person Identifier: MOJB
Evaluation Responsible Sub-Organization: ENF
Actual Return to Compliance Date: 20100802
Scheduled Compliance Date: Not reported
Date of Request: Not reported
Date Response Received: Not reported
Request Agency: Not reported
Former Citation: Not reported

Evaluation Date: 19980904
Evaluation Responsible Agency: State
Found Violation: No
Evaluation Type Description: COMPLIANCE EVALUATION INSPECTION ON-SITE
Evaluation Responsible Person Identifier: MOJW
Evaluation Responsible Sub-Organization: Not reported
Actual Return to Compliance Date: Not reported
Scheduled Compliance Date: Not reported
Date of Request: Not reported
Date Response Received: Not reported
Request Agency: Not reported
Former Citation: Not reported

Evaluation Date: 20100513
Evaluation Responsible Agency: State
Found Violation: Yes
Evaluation Type Description: COMPLIANCE EVALUATION INSPECTION ON-SITE

SENORET CHEMICAL CO INC (Continued) **1001817732**

Evaluation Responsible Person Identifier: MOJB
Evaluation Responsible Sub-Organization: ENF
Actual Return to Compliance Date: 20100802
Scheduled Compliance Date: Not reported
Date of Request: Not reported
Date Response Received: Not reported
Request Agency: Not reported
Former Citation: Not reported

Evaluation Date: 20100513
Evaluation Responsible Agency: State
Found Violation: Yes
Evaluation Type Description: COMPLIANCE EVALUATION INSPECTION ON-SITE
Evaluation Responsible Person Identifier: MOJB
Evaluation Responsible Sub-Organization: ENF
Actual Return to Compliance Date: 20100802
Scheduled Compliance Date: Not reported
Date of Request: Not reported
Date Response Received: Not reported
Request Agency: Not reported
Former Citation: Not reported

Evaluation Date: 20100513
Evaluation Responsible Agency: State
Found Violation: Yes
Evaluation Type Description: COMPLIANCE EVALUATION INSPECTION ON-SITE
Evaluation Responsible Person Identifier: MOJB
Evaluation Responsible Sub-Organization: ENF
Actual Return to Compliance Date: 20100802
Scheduled Compliance Date: Not reported
Date of Request: Not reported
Date Response Received: Not reported
Request Agency: Not reported
Former Citation: Not reported

Evaluation Date: 20100513
Evaluation Responsible Agency: State
Found Violation: Yes
Evaluation Type Description: COMPLIANCE EVALUATION INSPECTION ON-SITE
Evaluation Responsible Person Identifier: MOJB
Evaluation Responsible Sub-Organization: ENF
Actual Return to Compliance Date: 20100802
Scheduled Compliance Date: Not reported
Date of Request: Not reported
Date Response Received: Not reported
Request Agency: Not reported
Former Citation: Not reported

Evaluation Date: 20100513
Evaluation Responsible Agency: State
Found Violation: Yes
Evaluation Type Description: COMPLIANCE EVALUATION INSPECTION ON-SITE
Evaluation Responsible Person Identifier: MOJB
Evaluation Responsible Sub-Organization: ENF
Actual Return to Compliance Date: 20100802
Scheduled Compliance Date: Not reported
Date of Request: Not reported

SENORET CHEMICAL CO INC (Continued) **1001817732**

Date Response Received: Not reported
Request Agency: Not reported
Former Citation: Not reported

Evaluation Date: 20100513
Evaluation Responsible Agency: State
Found Violation: Yes
Evaluation Type Description: COMPLIANCE EVALUATION INSPECTION ON-SITE
Evaluation Responsible Person Identifier: MOJB
Evaluation Responsible Sub-Organization: ENF
Actual Return to Compliance Date: 20100802
Scheduled Compliance Date: Not reported
Date of Request: Not reported
Date Response Received: Not reported
Request Agency: Not reported
Former Citation: Not reported

Evaluation Date: 20100513
Evaluation Responsible Agency: State
Found Violation: Yes
Evaluation Type Description: COMPLIANCE EVALUATION INSPECTION ON-SITE
Evaluation Responsible Person Identifier: MOJB
Evaluation Responsible Sub-Organization: ENF
Actual Return to Compliance Date: 20100802
Scheduled Compliance Date: Not reported
Date of Request: Not reported
Date Response Received: Not reported
Request Agency: Not reported
Former Citation: Not reported

Evaluation Date: 20100513
Evaluation Responsible Agency: State
Found Violation: Yes
Evaluation Type Description: COMPLIANCE EVALUATION INSPECTION ON-SITE
Evaluation Responsible Person Identifier: MOJB
Evaluation Responsible Sub-Organization: ENF
Actual Return to Compliance Date: 20100802
Scheduled Compliance Date: Not reported
Date of Request: Not reported
Date Response Received: Not reported
Request Agency: Not reported
Former Citation: Not reported

Evaluation Date: 20100513
Evaluation Responsible Agency: State
Found Violation: Yes
Evaluation Type Description: COMPLIANCE EVALUATION INSPECTION ON-SITE
Evaluation Responsible Person Identifier: MOJB
Evaluation Responsible Sub-Organization: ENF
Actual Return to Compliance Date: 20100802
Scheduled Compliance Date: Not reported
Date of Request: Not reported
Date Response Received: Not reported
Request Agency: Not reported
Former Citation: Not reported

Evaluation Date: 20100513

SENORET CHEMICAL CO INC (Continued) **1001817732**

Evaluation Responsible Agency: State
Found Violation: Yes
Evaluation Type Description: COMPLIANCE EVALUATION INSPECTION ON-SITE
Evaluation Responsible Person Identifier: MOJB
Evaluation Responsible Sub-Organization: ENF
Actual Return to Compliance Date: 20100802
Scheduled Compliance Date: Not reported
Date of Request: Not reported
Date Response Received: Not reported
Request Agency: Not reported
Former Citation: Not reported

Evaluation Date: 20100513
Evaluation Responsible Agency: State
Found Violation: Yes
Evaluation Type Description: COMPLIANCE EVALUATION INSPECTION ON-SITE
Evaluation Responsible Person Identifier: MOJB
Evaluation Responsible Sub-Organization: ENF
Actual Return to Compliance Date: 20100802
Scheduled Compliance Date: Not reported
Date of Request: Not reported
Date Response Received: Not reported
Request Agency: Not reported
Former Citation: Not reported

Evaluation Date: 20100513
Evaluation Responsible Agency: State
Found Violation: Yes
Evaluation Type Description: COMPLIANCE EVALUATION INSPECTION ON-SITE
Evaluation Responsible Person Identifier: MOJB
Evaluation Responsible Sub-Organization: ENF
Actual Return to Compliance Date: 20100802
Scheduled Compliance Date: Not reported
Date of Request: Not reported
Date Response Received: Not reported
Request Agency: Not reported
Former Citation: Not reported

Evaluation Date: 19960904
Evaluation Responsible Agency: State
Found Violation: Yes
Evaluation Type Description: COMPLIANCE EVALUATION INSPECTION ON-SITE
Evaluation Responsible Person Identifier: MOJW
Evaluation Responsible Sub-Organization: ENF
Actual Return to Compliance Date: 19961120
Scheduled Compliance Date: Not reported
Date of Request: Not reported
Date Response Received: Not reported
Request Agency: Not reported
Former Citation: Not reported

Evaluation Date: 20100513
Evaluation Responsible Agency: State
Found Violation: Yes
Evaluation Type Description: COMPLIANCE EVALUATION INSPECTION ON-SITE
Evaluation Responsible Person Identifier: MOJB
Evaluation Responsible Sub-Organization: ENF

SENORET CHEMICAL CO INC (Continued) **1001817732**

Actual Return to Compliance Date: 20100802
Scheduled Compliance Date: Not reported
Date of Request: Not reported
Date Response Received: Not reported
Request Agency: Not reported
Former Citation: Not reported

FTTS INSP:
Inspection Number: 19950601F2895 1
Region: 07
Inspection Date: 06/01/95
Inspector: WELCH
Violation occurred: No
Investigation Type: Specific Product Review
Investigation Reason: For Cause, Stop Sale, Use, or Removal Order
Legislation Code: FIFRA
Facility Function: Producer

HIST FTTS INSP:
Inspection Number: 19950601F2895 1
Region: 07
Inspection Date: Not reported
Inspector: WELCH
Violation occurred: No
Investigation Type: Specific Product Review
Investigation Reason: For Cause, Stop Sale, Use, or Removal Order
Legislation Code: FIFRA
Facility Function: Producer

5
SW
< 1/8
0.095 mi.
501 ft.

ROCKEL METAL FABRICATION CO
800 S FILLMORE AVE
ST LOUIS, MO 63122

RCRA NonGen / NLR **1000630761**
FINDS **N/A**
ECHO

Relative:
Higher

Actual:
606 ft.

RCRA Listings:
Date Form Received by Agency: 20140616
Handler Name: Rockel Metal Fabrication Co
Handler Address: 800 S FILLMORE AVE
Handler City,State,Zip: ST LOUIS, MO 63122-6206
EPA ID: MOD985799519
Contact Name: LARRY ROCKEL
Contact Address: 800 S FILLMORE AVE
Contact City,State,Zip: ST LOUIS, MO 63122-6206
Contact Telephone: 314-966-2850
Contact Fax: Not reported
Contact Email: Not reported
Contact Title: MANAGER
EPA Region: 07
Land Type: Private
Federal Waste Generator Description: Not a generator, verified
Non-Notifier: Not reported
Biennial Report Cycle: Not reported
Accessibility: Not reported

ROCKEL METAL FABRICATION CO (Continued) **1000630761**

Active Site Indicator: Not reported
State District Owner: Not reported
State District: Not reported
Mailing Address: 800 S FILLMORE AVE
Mailing City,State,Zip: ST LOUIS, MO 63122-6206
Owner Name: Rockel Metal Fab Inc
Owner Type: Private
Operator Name: Rockel Metal Fab Inc
Operator Type: Private
Short-Term Generator Activity: No
Importer Activity: No
Mixed Waste Generator: No
Transporter Activity: No
Transfer Facility Activity: No
Recycler Activity with Storage: No
Small Quantity On-Site Burner Exemption: No
Smelting Melting and Refining Furnace Exemption: No
Underground Injection Control: No
Off-Site Waste Receipt: No
Universal Waste Indicator: No
Universal Waste Destination Facility: No
Federal Universal Waste: No
Active Site State-Reg Handler: ---
Federal Facility Indicator: Not reported
Hazardous Secondary Material Indicator: NN
Sub-Part K Indicator: Not reported
2018 GPRA Permit Baseline: Not on the Baseline
2018 GPRA Renewals Baseline: Not on the Baseline
202 GPRA Corrective Action Baseline: No
Subject to Corrective Action Universe: No
Non-TSDFs Where RCRA CA has Been Imposed Universe: No
Corrective Action Priority Ranking: No NCAPS ranking
Environmental Control Indicator: No
Institutional Control Indicator: No
Human Exposure Controls Indicator: N/A
Groundwater Controls Indicator: N/A
Significant Non-Complier Universe: No
Unaddressed Significant Non-Complier Universe: No
Addressed Significant Non-Complier Universe: No
Significant Non-Complier With a Compliance Schedule Universe: No
Financial Assurance Required: Not reported
Handler Date of Last Change: 20140616
Recognized Trader-Importer: No
Recognized Trader-Exporter: No
Importer of Spent Lead Acid Batteries: No
Exporter of Spent Lead Acid Batteries: No
Recycler Activity Without Storage: Not reported
Manifest Broker: Not reported
Sub-Part P Indicator: No

Hazardous Waste Summary:
Waste Code: D001
Waste Description: Ignitable Waste

Handler - Owner Operator:

ROCKEL METAL FABRICATION CO (Continued) **1000630761**

Owner/Operator Indicator: Owner
Owner/Operator Name: ROCKEL METAL FAB INC
Legal Status: Private
Date Became Current: 20140616
Date Ended Current: Not reported
Owner/Operator Address: Not reported
Owner/Operator City,State,Zip: Not reported
Owner/Operator Telephone: Not reported
Owner/Operator Telephone Ext: Not reported
Owner/Operator Fax: Not reported
Owner/Operator Email: Not reported

Owner/Operator Indicator: Operator
Owner/Operator Name: ROCKEL METAL FAB INC
Legal Status: Private
Date Became Current: 20140616
Date Ended Current: Not reported
Owner/Operator Address: Not reported
Owner/Operator City,State,Zip: Not reported
Owner/Operator Telephone: Not reported
Owner/Operator Telephone Ext: Not reported
Owner/Operator Fax: Not reported
Owner/Operator Email: Not reported

Owner/Operator Indicator: Owner
Owner/Operator Name: ROCKEL METAL FAB INC
Legal Status: Private
Date Became Current: Not reported
Date Ended Current: Not reported
Owner/Operator Address: Not reported
Owner/Operator City,State,Zip: Not reported
Owner/Operator Telephone: Not reported
Owner/Operator Telephone Ext: Not reported
Owner/Operator Fax: Not reported
Owner/Operator Email: Not reported

Historic Generators:
Receive Date: 20140616
Handler Name: ROCKEL METAL FABRICATION CO
Federal Waste Generator Description: Not a generator, verified
State District Owner: Not reported
Large Quantity Handler of Universal Waste: No
Recognized Trader Importer: No
Recognized Trader Exporter: No
Spent Lead Acid Battery Importer: No
Spent Lead Acid Battery Exporter: No
Current Record: Yes
Non Storage Recycler Activity: Not reported
Electronic Manifest Broker: Not reported

Receive Date: 19950126
Handler Name: ROCKEL METAL FABRICATION CO
Federal Waste Generator Description: Not a generator, verified
State District Owner: Not reported
Large Quantity Handler of Universal Waste: No
Recognized Trader Importer: No
Recognized Trader Exporter: No

ROCKEL METAL FABRICATION CO (Continued) **1000630761**

Spent Lead Acid Battery Importer: No
Spent Lead Acid Battery Exporter: No
Current Record: No
Non Storage Recycler Activity: Not reported
Electronic Manifest Broker: Not reported

List of NAICS Codes and Descriptions:
NAICS Code: 56291
NAICS Description: REMEDIATION SERVICES

Facility Has Received Notices of Violations:
Violations: No Violations Found

Evaluation Action Summary:
Evaluations: No Evaluations Found

FINDS:
Registry ID: 110003966147

Click Here for FRS Facility Detail Report:

Environmental Interest/Information System:
The Missouri Department of Natural Resources (MO-DNR) involves a resource assessment and monitoring program, biological criteria development, monitoring of targeted sites to determine compliance with the designated use of aquatic life protection in the standards, monitoring for 303(3) purposes, and the development of a stream classification framework.

The Resource Conservation and Recovery Act Information System (RCRAInfo) is EPA's comprehensive information system in support of the Resource Conservation and Recovery Act (RCRA) of 1976 and the Hazardous and Solid Waste Amendments (HSWA) of 1984. It tracks many types of information about generators, transporters, treaters, storers, and disposers of hazardous waste.

ECHO:
Envid: 1000630761
Registry ID: 110003966147
DFR URL: http://echo.epa.gov/detailed-facility-report?fid=110003966147
Name: ROCKEL METAL FABRICATION CO
Address: 800 S FILLMORE AVE
City,State,Zip: KIRKWOOD, MO 63122

B6 **FIRST STUDENT INC #20281** **UST** **U001162352**
ENE **544 CLARK AVE** **SPILLS** **N/A**
1/8-1/4 **KIRKWOOD, MO 63122** **NPDES**
0.129 mi. **LUST**
679 ft. **Site 1 of 2 in cluster B**

Relative:
Lower

Actual:
583 ft.

LUST:
Name: FIRST STUDENT INC #20281
Address: 544 CLARK AVE
City,State,Zip: KIRKWOOD, MO 63122
Facility ID: ST0003431
Region: SL - St. Louis Regional Office
Lat/Long (dms): Not reported

FIRST STUDENT INC #20281 (Continued) **U001162352**

Spill Number: 981216-1435-LDA
Release Date: 12/15/1998
Release Type: UNDERGROUND STORAGE TANK
Date Cleanup Started: 12/15/1998
Date Cleanup Finished: 01/20/1999
Expedited: No
Expedited Date: Not reported
Expenditures From The American Recovery and Reinvestment Act of 2009: No
Reopened Date: Not reported
Number Of Remediation Monitoring Wells: 0
Active: No
Date Of NFA Letter From DNR: 1999-05-28 00:00:00
Date Record Meets Archive Criteria: 09/05/2007
Remediation ID: R006337
Rank: Not reported
Emergeny Response Date: Not reported
Emergency Cleanup Start: Not reported
Referred To DGLS for Investigation: 3
Contractor Performing Clean Up: 378
RBCA NFA: No
Project Manager: L
Next Correspondence/Update With Fac: Not reported
Date Added: 03/09/1999
Date Record Edited: 04/25/2000
Person Adding Or Editing Record: LAMB, D
Facility Sent To State Archive: Yes
Date Remediation Unit Closed The File: Not reported
Site Affectd By Funding Level From PSTIF: No
General Comments: 3-9-1999 DL reviewed closure report. Site remediated to the cleanup levels established for the site. Site closed.

UST:
Facility ID: ST0003431
Region: SL
Easting: 726963.809
Northing: 4272552.32
Owner Of Geospatial Data: Hazardous Waste Program
Geospatial Data Collected By: CON_Fortin,Joel
Date GIS Data Collected: 04/23/2014
Lat/Long: 38.57246 / -90.39473
Lat/Long (dms): Not reported

Tanks:

Owner:
Owner ID: OW09980
Owner Name: LAIDLAW TRANSIT INC DBA FIRST STUDENT
Owner Address: 600 VINE STREET, SUITE 1400
Owner City,St,Zip: CINCINNATI, OH 45202
Owner County Code: Not reported
Owner Phone: 2412200
Mail Was Not Deliverable: No
Is Owner Active?: No
Date Registration Received: 1998-12-09 00:00:00
Date Record Added: 1998-12-17 00:00:00
Date Record Edited: 1999-03-23 00:00:00
Name of Person Editing Record: NREQHW-FASTT

FIRST STUDENT INC #20281 (Continued) **U001162352**

Tank ID: 1
Tank Double Wall: 0
Tank Type: Below Ground
Tank Status: Removed
Meet 98 Update Requirements: Not reported
Date Tank Installed: Not reported
Tank Material: Steel
Code for Tank Material Manufacturer: Not reported
Code for Tank Installer: Not reported
Other Type Of Tank Material: Not reported
Tank Internal Protection: Not reported
Other Tank Internal Protection: Not reported
Tank Internal Protection Date: Not reported
Tank External Protection: Not reported
Other Type Tank Extrn Protec: Not reported
Tank External Protec Date: Not reported
Date Tank Last Used: 06/30/1998
Date Tank Permanently Closed/ Removed: 07/03/1998
Dt Tk Exp Brought InUse/Internal Tracking: Not reported
Tank Fees Waived: No
Expedite Closure On Tank?: No
Responsible Person Expediting Closure: Not reported
Temporary Status Verified Date: Not reported
Admin Fee 585: Not reported
Date Administratively Closed: Not reported
Date Record Added: 06/30/1995
Date Record Edited: 01/07/1999
Person Adding/Editing Record: NREQHW-VIETS
Date Of NFA Letter: 07/03/1998
Is Tank Used For Emergency Generator: No
Date Closure Notice Received: 06/29/1998
Date Of Aprroval Letter: 07/03/1998
Firm Closing Tank: PETER J HARTMANN
Date Closure Report Received: 02/16/1999
Registration End Date: Not reported
LockOut Flag: No
Comments: Not reported

Tank Compartment:
Tanks Use: False
Compartment No: 1
Tank Compartment PK: 8390
Tank PK: 8390
Case Number: Not reported
Compartment Status: Removed
Compartment Temp Verified Dt: Not reported
Capacity: 10000
Substance: Diesel
Substance Other: Not reported
Hazardous Substance: Not reported
Mixture: False
Date of Last Use: 1998-06-30 00:00:00
Pipe Installation Date: Not reported
Pipe System: Not reported
Pipe Material: 1
Pipe Material Other: Not reported
Pipe Protection: Not reported
Pipe Protection Date: Not reported

FIRST STUDENT INC #20281 (Continued) **U001162352**

Pipe Double Wall: 0
Spill Protection: False

Owner:
Owner ID: OW09980
Owner Name: LAIDLAW TRANSIT INC DBA FIRST STUDENT
Owner Address: 600 VINE STREET, SUITE 1400
Owner City,St,Zip: CINCINNATI, OH 45202
Owner County Code: Not reported
Owner Phone: 2412200
Mail Was Not Deliverable: No
Is Owner Active?: No
Date Registration Received: 1998-12-09 00:00:00
Date Record Added: 1998-12-17 00:00:00
Date Record Edited: 1999-03-23 00:00:00
Name of Person Editing Record: NREQHW-FASTT

Tank ID: 2
Tank Double Wall: 0
Tank Type: Below Ground
Tank Status: Removed
Meet 98 Update Requirements: Not reported
Date Tank Installed: Not reported
Tank Material: Steel
Code for Tank Material Manufacturer: Not reported
Code for Tank Installer: Not reported
Other Type Of Tank Material: Not reported
Tank Internal Protection: Not reported
Other Tank Internal Protection: Not reported
Tank Internal Protection Date: Not reported
Tank External Protection: Not reported
Other Type Tank Extrn Protec: Not reported
Tank External Protec Date: Not reported
Date Tank Last Used: 06/30/1998
Date Tank Permanently Closed/ Removed: 07/03/1998
Dt Tk Exp Brought InUse/Internal Tracking: Not reported
Tank Fees Waived: No
Expedite Closure On Tank?: No
Responsible Person Expediting Closure: Not reported
Temporary Status Verified Date: Not reported
Admin Fee 585: Not reported
Date Administratively Closed: Not reported
Date Record Added: 06/30/1995
Date Record Edited: 01/07/1999
Person Adding/Editing Record: NREQHW-VIETS
Date Of NFA Letter: 07/03/1998
Is Tank Used For Emergency Generator: No
Date Closure Notice Received: 06/29/1998
Date Of Aprroval Letter: 07/03/1998
Firm Closing Tank: PETER J HARTMANN
Date Closure Report Received: 02/16/1999
Registration End Date: Not reported
LockOut Flag: No
Comments: Not reported

FIRST STUDENT INC #20281 (Continued) **U001162352**

Tank Compartment:
Tanks Use: False
Compartment No: 1
Tank Compartment PK: 8391
Tank PK: 8391
Case Number: Not reported
Compartment Status: Removed
Compartment Temp Verified Dt: Not reported
Capacity: 6000
Substance: Diesel
Substance Other: Not reported
Hazardous Substance: Not reported
Mixture: False
Date of Last Use: 1998-06-30 00:00:00
Pipe Installation Date: Not reported
Pipe System: Not reported
Pipe Material: 1
Pipe Material Other: Not reported
Pipe Protection: Not reported
Pipe Protection Date: Not reported
Pipe Double Wall: 0
Spill Protection: False

Owner:
Owner ID: OW09980
Owner Name: LAIDLAW TRANSIT INC DBA FIRST STUDENT
Owner Address: 600 VINE STREET, SUITE 1400
Owner City,St,Zip: CINCINNATI, OH 45202
Owner County Code: Not reported
Owner Phone: 2412200
Mail Was Not Deliverable: No
Is Owner Active?: No
Date Registration Received: 1998-12-09 00:00:00
Date Record Added: 1998-12-17 00:00:00
Date Record Edited: 1999-03-23 00:00:00
Name of Person Editing Record: NREQHW-FASTT

Tank ID: 3
Tank Double Wall: 0
Tank Type: Below Ground
Tank Status: Removed
Meet 98 Update Requirements: Not reported
Date Tank Installed: Not reported
Tank Material: Steel
Code for Tank Material Manufacturer: Not reported
Code for Tank Installer: Not reported
Other Type Of Tank Material: Not reported
Tank Internal Protection: Not reported
Other Tank Internal Protection: Not reported
Tank Internal Protection Date: Not reported
Tank External Protection: Not reported
Other Type Tank Extrn Protec: Not reported
Tank External Protec Date: Not reported
Date Tank Last Used: 06/30/1998

FIRST STUDENT INC #20281 (Continued) **U001162352**

Date Tank Permanently Closed/ Removed: 07/03/1998
Dt Tk Exp Brought InUse/Internal Tracking: Not reported
Tank Fees Waived: No
Expedite Closure On Tank?: No
Responsible Person Expediting Closure: Not reported
Temporary Status Verified Date: Not reported
Admin Fee 585: Not reported
Date Administratively Closed: Not reported
Date Record Added: 06/30/1995
Date Record Edited: 01/07/1999
Person Adding/Editing Record: NREQHW-VIETS
Date Of NFA Letter: 07/03/1998
Is Tank Used For Emergency Generator: No
Date Closure Notice Received: 06/29/1998
Date Of Aprroval Letter: 07/03/1998
Firm Closing Tank: PETER J HARTMANN
Date Closure Report Received: 02/16/1999
Registration End Date: Not reported
LockOut Flag: No
Comments: Not reported

Tank Compartment:
Tanks Use: False
Compartment No: 1
Tank Compartment PK: 8392
Tank PK: 8392
Case Number: Not reported
Compartment Status: Removed
Compartment Temp Verified Dt: Not reported
Capacity: 6000
Substance: Diesel
Substance Other: Not reported
Hazardous Substance: Not reported
Mixture: False
Date of Last Use: 1998-06-30 00:00:00
Pipe Installation Date: Not reported
Pipe System: Not reported
Pipe Material: 1
Pipe Material Other: Not reported
Pipe Protection: Not reported
Pipe Protection Date: Not reported
Pipe Double Wall: 0
Spill Protection: False

Owner:
Owner ID: OW21406
Owner Name: FIRST STUDENT INC
Owner Address: 110 PERIMETER PARK SUITE E
Owner City,St,Zip: KNOXVILLE, TN 37922 2200
Owner County Code: Not reported
Owner Phone: 5392077
Mail Was Not Deliverable: No
Is Owner Active?: Yes
Date Registration Received: 2009-03-09 00:00:00
Date Record Added: 2009-03-11 00:00:00
Date Record Edited: 2015-09-25 00:00:00

FIRST STUDENT INC #20281 (Continued) **U001162352**

Name of Person Editing Record: BERVE, TRISHA

Tank ID: 4
Tank Double Wall: -1
Tank Type: Below Ground
Tank Status: Curently in use
Meet 98 Update Requirements: Not reported
Date Tank Installed: 08/26/1998
Tank Material: Clad Steel
Code for Tank Material Manufacturer: Not reported
Code for Tank Installer: Not reported
Other Type Of Tank Material: Not reported
Tank Internal Protection: Not reported
Other Tank Internal Protection: Not reported
Tank Internal Protection Date: Not reported
Tank External Protection: Not reported
Other Type Tank Extrn Protec: Not reported
Tank External Protec Date: Not reported
Date Tank Last Used: Not reported
Date Tank Permanently Closed/ Removed: Not reported
Dt Tk Exp Brought InUse/Internal Tracking: Not reported
Tank Fees Waived: No
Expedite Closure On Tank?: No
Responsible Person Expediting Closure: Not reported
Temporary Status Verified Date: Not reported
Admin Fee 585: Not reported
Date Administratively Closed: Not reported
Date Record Added: 12/17/1998
Date Record Edited: 06/05/2014
Person Adding/Editing Record: SESSLER, D
Date Of NFA Letter: Not reported
Is Tank Used For Emergency Generator: No
Date Closure Notice Received: Not reported
Date Of Aprroval Letter: Not reported
Firm Closing Tank: Not reported
Date Closure Report Received: Not reported
Registration End Date: 09/30/2025
LockOut Flag: No
Comments: Not reported

Tank Compartment:
Tanks Use: False
Compartment No: 1
Tank Compartment PK: 8393
Tank PK: 8393
Case Number: Not reported
Compartment Status: Curently in use
Compartment Temp Verified Dt: Not reported
Capacity: 10000
Substance: Diesel
Substance Other: Not reported
Hazardous Substance: Not reported
Mixture: False
Date of Last Use: Not reported
Pipe Installation Date: 1998-08-26 00:00:00
Pipe System: 2
Pipe Material: 2

FIRST STUDENT INC #20281 (Continued) **U001162352**

Pipe Material Other:	Not reported
Pipe Protection:	Not reported
Pipe Protection Date:	Not reported
Pipe Double Wall:	-1
Spill Protection:	True

Tank Aug 2011:

Facility Id:	ST0003431
Tank Id:	4
Site Usage:	Not reported
Risk Type:	Not reported
Soil Type:	Not reported
GW Flow:	Not reported
Offsite Impact:	Not reported
Free Product:	Not reported
Drinking Water:	Not reported
Closed Under:	Not reported
No Drinking Wells:	No
No Buildings:	No
Vapor Barrier:	0
St Louis Mo:	No
Special Well Area:	No
Surface Cap:	No
No Excavation:	No

Facility Id:	ST0003431
Tank Id:	1
Site Usage:	Not reported
Risk Type:	Not reported
Soil Type:	Not reported
GW Flow:	Not reported
Offsite Impact:	Not reported
Free Product:	Not reported
Drinking Water:	Not reported
Closed Under:	Not reported
No Drinking Wells:	No
No Buildings:	No
Vapor Barrier:	0
St Louis Mo:	No
Special Well Area:	No
Surface Cap:	No
No Excavation:	No

Facility Id:	ST0003431
Tank Id:	2
Site Usage:	Not reported
Risk Type:	Not reported
Soil Type:	Not reported
GW Flow:	Not reported
Offsite Impact:	Not reported
Free Product:	Not reported
Drinking Water:	Not reported
Closed Under:	Not reported
No Drinking Wells:	No
No Buildings:	No
Vapor Barrier:	0

FIRST STUDENT INC #20281 (Continued) **U001162352**

St Louis Mo: No
Special Well Area: No
Surface Cap: No
No Excavation: No

Facility Id: ST0003431
Tank Id: 3
Site Usage: Not reported
Risk Type: Not reported
Soil Type: Not reported
GW Flow: Not reported
Offsite Impact: Not reported
Free Product: Not reported
Drinking Water: Not reported
Closed Under: Not reported
No Drinking Wells: No
No Buildings: No
Vapor Barrier: 0
St Louis Mo: No
Special Well Area: No
Surface Cap: No
No Excavation: No

SPILLS:
Name: Not reported
Address: 544 CLARK AVENUE
City,State,Zip: KIRKWOOD, MO
Facility ID: 9812161435LDA
Spill Number: 9812161435LDA
Reported Date: 12/16/1998
Reported Time: 14:35:00
Regional Office: SLRO
Latitude: Not reported
Property Code: 7
Property Sub Category: Not reported
Longitude: Not reported
UTM Zone For GPS: Not reported
Cause Sub Category: 4
Email: False
Ongoing: False
Is A Chemical Pickup Needed?: False
Cause: 10
Contact Name: n/a
Contact Phone #: 0000000000
Contact Id: 8926
Organization Name: Laidlaw Transit, Inc.
Organization Address1: 544 Clark Avenue
Discovery Date: 12/16/1998
Organization Address2: Not reported
Discovery Time: Not reported
Organization City: Kirkwood
Incident Date: Not reported
Organization State: MO
Incident Time: Not reported
Organization Zip: 63122
GPS Code: Not reported
Date Of Incident Search: 12/16/1998

FIRST STUDENT INC #20281 (Continued) **U001162352**

UTM North: Not reported
UTM East: Not reported
Cause Description: Leaking Tank System
Cause Sub Category: Not reported
Report Origin: 69
Lead Agency: Private - Responsible Party Contractor
Additional Information: Spill Summary: CALLER REPORTS SOIL WAS DISCOVERED DURING TANK REMOVAL. Response Summary: THE CONTAMINATED SOIL WAS REMOVED FOR PROPER DISPOSAL.

Entity Telephone: 0000000000
Property Code Description: Conv. Store/Gas Station
Property Sub Category: Not reported
Description: Not reported
Job Code: Not reported

Cleanup Actions:
Spill Number: 9812161435LDA
Incident ID: 8926
Cleanup Action Code: 14
Cleanup Action Description: Pending

Report Distribution:
Spill Number: 9812161435LDA
Incident ID: 8926
Agent Code: 13
Agency: DNR - ERP - Leaking Underground ST Section

NPDES:
Name: FIRST STUDENT INC 20281
Address: 544 CLARK AVE
City,State,Zip: KIRKWOOD, MO 63122
Permit Number: MOR80C347
Permit Status: Effective
SIC: 4231
SIC Description: TRUCKING TERMINAL FACILITIES
Issue Date: 01/25/2018
Effective Date: 01/25/2018
Category Description: General Storm Water Industrial
Treatment Type Description: Storm Water
Facility Telephone: 3149659092
Owner Name: JOHN D AND JOSEPH E KELLY INC
Owner Address: 13455 SUNSET MEADOW LANE
Owner Address 2: Not reported
Owner City: MEHLVILLE
Owner State: MO
Owner Zip: 63128
Permit Type 100: Not reported
Major 10: Not reported
Region 10: Not reported
Issuing Authority 10: Not reported
Permit Action 100: Not reported
Date Notification 25: Not reported
Region Decode: Not reported
Iss Auth Decode: Not reported

B7 ENE 1/8-1/4 0.129 mi. 679 ft. | **FIRST STUDENT INC # 20281**
544 CLARK AVE
ST LOUIS, MO 63122
Site 2 of 2 in cluster B | **RCRA-VSQG** | **1010322772**
N/A

Relative: Lower
Actual: 583 ft.

RCRA Listings:

Date Form Received by Agency: 20171027
Handler Name: First Student Inc # 20281
Handler Address: 544 CLARK AVE
Handler City,State,Zip: ST LOUIS, MO 63122-6401
EPA ID: MOR000523803
Contact Name: JEFF BOLHOFNER
Contact Address: 110 PERIMETER PARK RD SUITE E
Contact City,State,Zip: KNOXVILLE, TN 37922-2200
Contact Telephone: 314-965-6130
Contact Fax: Not reported
Contact Email: JEFF.BOLHOFNER@FIRSTGROUP.COM
Contact Title: MANAGER
EPA Region: 07
Land Type: Private
Federal Waste Generator Description: Conditionally Exempt Small Quantity Generator
Non-Notifier: Not reported
Biennial Report Cycle: Not reported
Accessibility: Not reported
Active Site Indicator: Handler Activities
State District Owner: Not reported
State District: Not reported
Mailing Address: 110 PERIMETER PARK RD SUITE E
Mailing City,State,Zip: KNOXVILLE, TN 37922-2200
Owner Name: First Student Inc
Owner Type: Private
Operator Name: First Student Inc
Operator Type: Private
Short-Term Generator Activity: No
Importer Activity: No
Mixed Waste Generator: No
Transporter Activity: No
Transfer Facility Activity: No
Recycler Activity with Storage: No
Small Quantity On-Site Burner Exemption: No
Smelting Melting and Refining Furnace Exemption: No
Underground Injection Control: No
Off-Site Waste Receipt: No
Universal Waste Indicator: No
Universal Waste Destination Facility: No
Federal Universal Waste: No
Active Site State-Reg Handler: ---
Federal Facility Indicator: Not reported
Hazardous Secondary Material Indicator: NN
Sub-Part K Indicator: Not reported
2018 GPRA Permit Baseline: Not on the Baseline
2018 GPRA Renewals Baseline: Not on the Baseline
202 GPRA Corrective Action Baseline: No
Subject to Corrective Action Universe: No
Non-TSDFs Where RCRA CA has Been Imposed Universe: No
Corrective Action Priority Ranking: No NCAPS ranking
Environmental Control Indicator: No
Institutional Control Indicator: No

FIRST STUDENT INC # 20281 (Continued) **1010322772**

Human Exposure Controls Indicator: N/A
Groundwater Controls Indicator: N/A
Significant Non-Complier Universe: No
Unaddressed Significant Non-Complier Universe: No
Addressed Significant Non-Complier Universe: No
Significant Non-Complier With a Compliance Schedule Universe: No
Financial Assurance Required: Not reported
Handler Date of Last Change: 20171027
Recognized Trader-Importer: No
Recognized Trader-Exporter: No
Importer of Spent Lead Acid Batteries: No
Exporter of Spent Lead Acid Batteries: No
Recycler Activity Without Storage: No
Manifest Broker: No
Sub-Part P Indicator: No

Hazardous Waste Summary:
Waste Code: D001
Waste Description: Ignitable Waste

Waste Code: D039
Waste Description: Tetrachloroethylene

Handler - Owner Operator:
Owner/Operator Indicator: Owner
Owner/Operator Name: FIRST STUDENT INC
Legal Status: Private
Date Became Current: 20090117
Date Ended Current: Not reported
Owner/Operator Address: 600 VINE ST SUITE 1400
Owner/Operator City,State,Zip: CINCINNATI, OH 45202-2426
Owner/Operator Telephone: 513-241-2200
Owner/Operator Telephone Ext: Not reported
Owner/Operator Fax: Not reported
Owner/Operator Email: Not reported

Owner/Operator Indicator: Owner
Owner/Operator Name: FIRST STUDENT INC
Legal Status: Private
Date Became Current: 20090117
Date Ended Current: Not reported
Owner/Operator Address: 600 VINE ST STE 1400
Owner/Operator City,State,Zip: CINCINNATI, OH 45202
Owner/Operator Telephone: 513-241-2200
Owner/Operator Telephone Ext: Not reported
Owner/Operator Fax: Not reported
Owner/Operator Email: Not reported

Owner/Operator Indicator: Owner
Owner/Operator Name: FIRST STUDENT INC
Legal Status: Private
Date Became Current: 20090117
Date Ended Current: Not reported
Owner/Operator Address: 600 VINE ST STE 1400
Owner/Operator City,State,Zip: CINCINNATI, OH 45202

FIRST STUDENT INC # 20281 (Continued) **1010322772**

Owner/Operator Telephone: 513-241-2200
Owner/Operator Telephone Ext: Not reported
Owner/Operator Fax: Not reported
Owner/Operator Email: Not reported

Owner/Operator Indicator: Operator
Owner/Operator Name: FIRST STUDENT INC
Legal Status: Private
Date Became Current: 20090117
Date Ended Current: Not reported
Owner/Operator Address: 600 VINE ST STE 1400
Owner/Operator City,State,Zip: CINCINNATI, OH 45202
Owner/Operator Telephone: 513-241-2200
Owner/Operator Telephone Ext: Not reported
Owner/Operator Fax: Not reported
Owner/Operator Email: Not reported

Owner/Operator Indicator: Owner
Owner/Operator Name: LAIDLAW TRANSIT INC
Legal Status: Private
Date Became Current: 20060627
Date Ended Current: Not reported
Owner/Operator Address: 1823 CENTRE POINT CIR STE A
Owner/Operator City,State,Zip: NAPERVILLE, IL 60563
Owner/Operator Telephone: 630-848-3000
Owner/Operator Telephone Ext: Not reported
Owner/Operator Fax: Not reported
Owner/Operator Email: Not reported

Owner/Operator Indicator: Operator
Owner/Operator Name: FIRST STUDENT INC
Legal Status: Private
Date Became Current: 20090117
Date Ended Current: Not reported
Owner/Operator Address: 600 VINE ST SUITE 1400
Owner/Operator City,State,Zip: CINCINNATI, OH 45202-2426
Owner/Operator Telephone: 513-241-2200
Owner/Operator Telephone Ext: Not reported
Owner/Operator Fax: Not reported
Owner/Operator Email: Not reported

Owner/Operator Indicator: Operator
Owner/Operator Name: LAIDLAW TRANSIT INC
Legal Status: Private
Date Became Current: 20060627
Date Ended Current: Not reported
Owner/Operator Address: 1823 CENTRE POINT CIR STE A
Owner/Operator City,State,Zip: NAPERVILLE, IL 60563
Owner/Operator Telephone: 630-848-3000
Owner/Operator Telephone Ext: Not reported
Owner/Operator Fax: Not reported
Owner/Operator Email: Not reported

Owner/Operator Indicator: Operator
Owner/Operator Name: FIRST STUDENT INC
Legal Status: Private
Date Became Current: 20090117

FIRST STUDENT INC # 20281 (Continued) **1010322772**

Date Ended Current: Not reported
Owner/Operator Address: 600 VINE ST STE 1400
Owner/Operator City,State,Zip: CINCINNATI, OH 45202
Owner/Operator Telephone: 513-241-2200
Owner/Operator Telephone Ext: Not reported
Owner/Operator Fax: Not reported
Owner/Operator Email: Not reported

Historic Generators:
Receive Date: 20140627
Handler Name: FIRST STUDENT INC #20281
Federal Waste Generator Description: Conditionally Exempt Small Quantity Generator
State District Owner: Not reported
Large Quantity Handler of Universal Waste: No
Recognized Trader Importer: No
Recognized Trader Exporter: No
Spent Lead Acid Battery Importer: No
Spent Lead Acid Battery Exporter: No
Current Record: No
Non Storage Recycler Activity: Not reported
Electronic Manifest Broker: Not reported

Receive Date: 20171027
Handler Name: FIRST STUDENT INC # 20281
Federal Waste Generator Description: Conditionally Exempt Small Quantity Generator
State District Owner: Not reported
Large Quantity Handler of Universal Waste: No
Recognized Trader Importer: No
Recognized Trader Exporter: No
Spent Lead Acid Battery Importer: No
Spent Lead Acid Battery Exporter: No
Current Record: Yes
Non Storage Recycler Activity: Not reported
Electronic Manifest Broker: Not reported

Receive Date: 20060627
Handler Name: LAIDLAW TRANSIT INC
Federal Waste Generator Description: Conditionally Exempt Small Quantity Generator
State District Owner: Not reported
Large Quantity Handler of Universal Waste: No
Recognized Trader Importer: No
Recognized Trader Exporter: No
Spent Lead Acid Battery Importer: No
Spent Lead Acid Battery Exporter: No
Current Record: No
Non Storage Recycler Activity: Not reported
Electronic Manifest Broker: Not reported

Receive Date: 20090310
Handler Name: FIRST STUDENT INC #20281
Federal Waste Generator Description: Conditionally Exempt Small Quantity Generator
State District Owner: Not reported
Large Quantity Handler of Universal Waste: No
Recognized Trader Importer: No
Recognized Trader Exporter: No
Spent Lead Acid Battery Importer: No
Spent Lead Acid Battery Exporter: No

FIRST STUDENT INC # 20281 (Continued) **1010322772**

Current Record: No
Non Storage Recycler Activity: Not reported
Electronic Manifest Broker: Not reported

List of NAICS Codes and Descriptions:
NAICS Code: 48541
NAICS Description: SCHOOL AND EMPLOYEE BUS TRANSPORTATION

Facility Has Received Notices of Violations:
Violations: No Violations Found

Evaluation Action Summary:
Evaluations: No Evaluations Found

C8 ENE 1/8-1/4 0.155 mi. 817 ft. | **ROCK HILL MECHANICAL CORP** | **524 CLARK AVE** | **KIRKWOOD, MO 63122** | **UST SPILLS LUST** | **1000868708 N/A**

Site 1 of 2 in cluster C

Relative: Lower
Actual: 593 ft.

LUST:
Name: ROCK HILL MECHANICAL CORP
Address: 524 CLARK AVE
City,State,Zip: KIRKWOOD, MO 63122
Facility ID: ST0007342
Region: SL - St. Louis Regional Office
Lat/Long (dms): Not reported
Spill Number: Not reported
Release Date: Not reported
Release Type: UNDERGROUND STORAGE TANK
Date Cleanup Started: 05/26/2017
Date Cleanup Finished: 07/16/2021
Expedited: No
Expedited Date: Not reported
Expenditures From The American Recovery and Reinvestment Act of 2009: No
Reopened Date: Not reported
Number Of Remediation Monitoring Wells: 0
Active: No
Date Of NFA Letter From DNR: 2021-07-30 00:00:00
Date Record Meets Archive Criteria: Not reported
Remediation ID: R009254
Rank: 22
Emergeny Response Date: Not reported
Emergency Cleanup Start: Not reported
Referred To DGLS for Investigation: Not reported
Contractor Performing Clean Up: 254
RBCA NFA: Yes
Project Manager: AF
Next Correspondence/Update With Fac: 07/26/2021
Date Added: 05/26/2017
Date Record Edited: 07/30/2021
Person Adding Or Editing Record: KOON, K
Facility Sent To State Archive: Not reported
Date Remediation Unit Closed The File: Not reported
Site Affectd By Funding Level From PSTIF: Not reported

ROCK HILL MECHANICAL CORP (Continued) **1000868708**

General Comments: 5/24/2017 RMB. Outstanding issues 1] pictures of capped lines at both ends and pic of tank after filled with gravel, 2] SOC, 3] soil & GW samples > DTLs, submit WP for SC. 7/21/2017 RMB. Outstanding closure items addressed. Still need WP. 9/14/17 TB Status letter issued. 30-day response. 10/24/17 TB Reviewed SC WP. Proposed 6 sb/mw. BTEXN, Oxy, GRO, EDB, EDC, lead. 2 geotech samples. GWM event. Approved as written. Req methanol/ethanol for gw sampling. 90-day response. 11/14/17 TB Reviewed PSTIF cost approval for 6 sb/mw, one gwm event, SC/RA reporting. 3/14/18 TB Issued status letter. 30-day response. 6/27/18 JK--rev WP and SCR; The work plan also included results from site characterization activities that took place at the site during January and February 2018. The report stated that groundwater was delineated and soil needed additional delineation to the east and south of MW4. Additional delineation appears necessary in groundwater east and south of MW4 and may be necessary north and west of MW5 and MW6, depending on the established and approved delineation criteria. It is unclear what delineation criteria were used previously for this site. The delineation should be to the default target levels in soil and groundwater unless otherwise approved. The work plan proposes installing two additional soil borings for delineation. The scope of work is approved. Req report in 90 days. 9/25/18 JK--sent email to Jeff Neal at Landmark asking for an update and when report will be submitted. 10/18/18 JK--rev SCR and RA; The site characterization report summarized activities that took place at the site during January 2018 through July 2018. Free product was not detected during site characterization and sampling events. Groundwater sampling was performed in February 2018. The risk assessment provided an examination of the risk to current and future receptors from contamination at the site. The risk assessment concluded that there was no current or future risk to and relevant receptors. Following the review of the reports, the Department offers the following comments and recommendations: 1. It appears that soil and groundwater are not delineated to residential criteria in the direction east of MW-4 and B-11. Since there are residences located to the east of the site, we suggest an additional soil boring and monitoring well east of MW-4 and B-11. 2. The risk assessment concluded that the off-site property to the east was to be used for non-residential purposes for the future. Please provide additional information and include contact information for the off-site property owner so that we may verify the properties reasonably anticipated future use. 3. The report recommended three additional groundwater monitoring events in order to demonstrate plume stability. Additional monitoring may be necessary to accomplish this objective. Req report in 90 days. 1/22/19 JK--drafted status letter 5/21/19 JK--drafted status 2 letter with LOW and NOV language. 11/13/19 RK -- LOW sent with mention of previous status letters 1-7-20 vg ap wp for add gwm. Also approved RAFU for off-site properties. Report on next groundwater monitoring event due in 90 days. 5/13/20 TM -- rev GWMR.

ROCK HILL MECHANICAL CORP (Continued) **1000868708**

Next GWMR due in 90 days. 7/29/20 TM -- rev GWMR. Benzene delineated to the residential indoor inhalation RBTL in all directions on-site. TPH-GRO delineated to the residential indoor inhalation RBTL in all directions on-site. One more groundwater monitoring event is planned. Next report due in 90 days 11/9/20 TM -- rev GWMR/PSA and work plan. Gwm report documents fourth event. PSA does not provide sufficient data to demonstrate a stable/decreasing plume. WP proposes 2 additional gwm events. GWMR due in 90 days. 1/19/21 TM -- rev GWMR. One more event planned, due in 90 days. 4/26/21 PH- Issued SL 5/5/21 - PH - Received GWM and PSA which only included benzene. Requested updated PS with other drivers and lower boundaries. 6-23-2021 PH -- Issued SL 7/15/2021 PH -- Received response letter and called Chris Macdonald. Discussed Plume stability and decided that the plume is stable. Will issue nfa. 7-26-2021 7/30/21 Issued NFA

Name: ROCK HILL MECHANICAL CORP
Address: 524 CLARK AVE
City,State,Zip: KIRKWOOD, MO 63122
Facility ID: ST0007342
Region: SL - St. Louis Regional Office
Lat/Long (dms): Not reported
Spill Number: Not reported
Release Date: 12/07/1991
Release Type: UNDERGROUND STORAGE TANK
Date Cleanup Started: 12/07/1991
Date Cleanup Finished: 08/10/1992
Expedited: No
Expedited Date: Not reported
Expenditures From The American Recovery and Reinvestment Act of 2009: No
Reopened Date: Not reported
Number Of Remediation Monitoring Wells: 0
Active: No
Date Of NFA Letter From DNR: 1992-08-14 00:00:00
Date Record Meets Archive Criteria: Not reported
Remediation ID: R002941
Rank: Not reported
Emergeny Response Date: Not reported
Emergency Cleanup Start: Not reported
Referred To DGLS for Investigation: Not reported
Contractor Performing Clean Up: 413
RBCA NFA: No
Project Manager: L
Next Correspondence/Update With Fac: Not reported
Date Added: 06/30/1995
Date Record Edited: 05/25/2017
Person Adding Or Editing Record: BROWN, R
Facility Sent To State Archive: Yes
Date Remediation Unit Closed The File: Not reported
Site Affectd By Funding Level From PSTIF: No
General Comments: A leak was found in the UL discharge line and occurred only when the dispenser was running. The tanks were for company use only. The leak was found 4' from the UL dispenser. Soil was excavated from the product line trench and where the lines connected to the USTs. New piping was installed and

ROCK HILL MECHANICAL CORP (Continued) **1000868708**

the excavated soil was returned to the trench. A composit sample was taken from 3 places along the line. No GW was encountered.

UST:

Facility ID:	ST0007342
Region:	SL
Easting:	727003.109
Northing:	4272670.07
Owner Of Geospatial Data:	Hazardous Waste Program
Geospatial Data Collected By:	VANCE, S
Date GIS Data Collected:	08/27/2013
Lat/Long:	38.5731915 / -90.395151
Lat/Long (dms):	Not reported

Tanks:

Owner:

Owner ID:	OW02975
Owner Name:	ROCK HILL MECHANICAL CORP
Owner Address:	524 CLARK AVENUE
Owner City,St,Zip:	KIRKWOOD, MO 63122
Owner County Code:	Not reported
Owner Phone:	9660600
Mail Was Not Deliverable:	No
Is Owner Active?:	Yes
Date Registration Received:	Not reported
Date Record Added:	1995-06-30 00:00:00
Date Record Edited:	Not reported
Name of Person Editing Record:	Not reported

Tank ID:	1
Tank Double Wall:	0
Tank Type:	Below Ground
Tank Status:	**Permanently Closed in place**
Meet 98 Update Requirements:	Not reported
Date Tank Installed:	01/01/1978
Tank Material:	Steel
Code for Tank Material Manufacturer:	Not reported
Code for Tank Installer:	Not reported
Other Type Of Tank Material:	Not reported
Tank Internal Protection:	Not reported
Other Tank Internal Protection:	I Lining SW1856
Tank Internal Protection Date:	11/01/1995
Tank External Protection:	Not reported
Other Type Tank Extrn Protec:	Not reported
Tank External Protec Date:	Not reported
Date Tank Last Used:	05/28/2015
Date Tank Permanently Closed/ Removed:	05/09/2016
Dt Tk Exp Brought InUse/Internal Tracking:	Not reported
Tank Fees Waived:	No
Expedite Closure On Tank?:	No
Responsible Person Expediting Closure:	RB
Temporary Status Verified Date:	Not reported
Admin Fee 585:	Not reported
Date Administratively Closed:	Not reported
Date Record Added:	06/30/1995

ROCK HILL MECHANICAL CORP (Continued) **1000868708**

Date Record Edited: 07/21/2017
Person Adding/Editing Record: BROWN, R
Date Of NFA Letter: Not reported
Is Tank Used For Emergency Generator: No
Date Closure Notice Received: 04/25/2016
Date Of Aprroval Letter: 04/25/2016
Firm Closing Tank: Neumayer Equipment
Date Closure Report Received: 04/07/2017
Registration End Date: 09/30/2018
LockOut Flag: No
Comments: 9/14/15 TB In-place closure - Closure Notice 4/11/16 TB Open closure notice issued. 4/25/16 TB New closure notice approved. 11/16/16 TB Open closure notice issued. 5/24/2017 RMB. Outstanding issues regarding closure of this tank: 1] pictures of capped lines at both ends and pic of tank after filled with gravel, 2] SOC, 3] soil & GW samples > DTLs, submit WP for SC. 7/21/2017 RMB. Outstanding closure items addressed. Still need WP. To TB.

Tank Compartment:
Tanks Use: False
Compartment No: 1
Tank Compartment PK: 18596
Tank PK: 18596
Case Number: Not reported
Compartment Status: Permanently Closed in place
Compartment Temp Verified Dt: Not reported
Capacity: 10000
Substance: P
Substance Other: Not reported
Hazardous Substance: Not reported
Mixture: False
Date of Last Use: Not reported
Pipe Installation Date: 1995-11-01 00:00:00
Pipe System: 1
Pipe Material: 2
Pipe Material Other: Not reported
Pipe Protection: Not reported
Pipe Protection Date: 1995-11-01 00:00:00
Pipe Double Wall: 0
Spill Protection: True

Owner:
Owner ID: OW02975
Owner Name: ROCK HILL MECHANICAL CORP
Owner Address: 524 CLARK AVENUE
Owner City,St,Zip: KIRKWOOD, MO 63122
Owner County Code: Not reported
Owner Phone: 9660600
Mail Was Not Deliverable: No
Is Owner Active?: Yes
Date Registration Received: Not reported
Date Record Added: 1995-06-30 00:00:00
Date Record Edited: Not reported
Name of Person Editing Record: Not reported

ROCK HILL MECHANICAL CORP (Continued) **1000868708**

Tank ID: 2
Tank Double Wall: 0
Tank Type: Below Ground
Tank Status: Curently in use
Meet 98 Update Requirements: Not reported
Date Tank Installed: 01/01/1985
Tank Material: Fiberglass
Code for Tank Material Manufacturer: Not reported
Code for Tank Installer: Not reported
Other Type Of Tank Material: Not reported
Tank Internal Protection: Not reported
Other Tank Internal Protection: Not reported
Tank Internal Protection Date: Not reported
Tank External Protection: Not reported
Other Type Tank Extrn Protec: Not reported
Tank External Protec Date: Not reported
Date Tank Last Used: Not reported
Date Tank Permanently Closed/ Removed: Not reported
Dt Tk Exp Brought InUse/Internal Tracking: Not reported
Tank Fees Waived: No
Expedite Closure On Tank?: No
Responsible Person Expediting Closure: Not reported
Temporary Status Verified Date: Not reported
Admin Fee 585: Not reported
Date Administratively Closed: Not reported
Date Record Added: 06/30/1995
Date Record Edited: 03/28/2023
Person Adding/Editing Record: ORAVETZ, A
Date Of NFA Letter: Not reported
Is Tank Used For Emergency Generator: No
Date Closure Notice Received: Not reported
Date Of Aprroval Letter: Not reported
Firm Closing Tank: Not reported
Date Closure Report Received: Not reported
Registration End Date: 09/30/2023
LockOut Flag: No
Comments: Not reported

Tank Compartment:
Tanks Use: False
Compartment No: 1
Tank Compartment PK: 18597
Tank PK: 18597
Case Number: Not reported
Compartment Status: Curently in use
Compartment Temp Verified Dt: Not reported
Capacity: 8000
Substance: R
Substance Other: Not reported
Hazardous Substance: Not reported
Mixture: False
Date of Last Use: Not reported
Pipe Installation Date: 1995-11-01 00:00:00
Pipe System: 1
Pipe Material: 2
Pipe Material Other: Not reported
Pipe Protection: Not reported
Pipe Protection Date: 1995-11-01 00:00:00

ROCK HILL MECHANICAL CORP (Continued) **1000868708**

Pipe Double Wall: 0
Spill Protection: True

Owner:
Owner ID: OW02975
Owner Name: ROCK HILL MECHANICAL CORP
Owner Address: 524 CLARK AVENUE
Owner City,St,Zip: KIRKWOOD, MO 63122
Owner County Code: Not reported
Owner Phone: 9660600
Mail Was Not Deliverable: No
Is Owner Active?: Yes
Date Registration Received: Not reported
Date Record Added: 1995-06-30 00:00:00
Date Record Edited: Not reported
Name of Person Editing Record: Not reported

Tank ID: 3
Tank Double Wall: 0
Tank Type: Below Ground
Tank Status: Curently in use
Meet 98 Update Requirements: Not reported
Date Tank Installed: 01/01/1985
Tank Material: Fiberglass
Code for Tank Material Manufacturer: Not reported
Code for Tank Installer: Not reported
Other Type Of Tank Material: Not reported
Tank Internal Protection: Not reported
Other Tank Internal Protection: Not reported
Tank Internal Protection Date: Not reported
Tank External Protection: Not reported
Other Type Tank Extrn Protec: Not reported
Tank External Protec Date: Not reported
Date Tank Last Used: Not reported
Date Tank Permanently Closed/ Removed: Not reported
Dt Tk Exp Brought InUse/Internal Tracking: Not reported
Tank Fees Waived: No
Expedite Closure On Tank?: No
Responsible Person Expediting Closure: Not reported
Temporary Status Verified Date: Not reported
Admin Fee 585: Not reported
Date Administratively Closed: Not reported
Date Record Added: 06/30/1995
Date Record Edited: 03/28/2023
Person Adding/Editing Record: ORAVETZ, A
Date Of NFA Letter: Not reported
Is Tank Used For Emergency Generator: No
Date Closure Notice Received: Not reported
Date Of Aprroval Letter: Not reported
Firm Closing Tank: Not reported
Date Closure Report Received: Not reported
Registration End Date: 09/30/2023
LockOut Flag: No
Comments: Not reported

ROCK HILL MECHANICAL CORP (Continued) **1000868708**

Tank Compartment:

Tanks Use:	False
Compartment No:	1
Tank Compartment PK:	18598
Tank PK:	18598
Case Number:	Not reported
Compartment Status:	Curently in use
Compartment Temp Verified Dt:	Not reported
Capacity:	2550
Substance:	Diesel
Substance Other:	Not reported
Hazardous Substance:	Not reported
Mixture:	False
Date of Last Use:	Not reported
Pipe Installation Date:	1995-11-01 00:00:00
Pipe System:	1
Pipe Material:	2
Pipe Material Other:	Not reported
Pipe Protection:	Not reported
Pipe Protection Date:	1995-11-01 00:00:00
Pipe Double Wall:	0
Spill Protection:	True

Tank Aug 2011:

Facility Id:	ST0007342
Tank Id:	1
Site Usage:	Not reported
Risk Type:	Not reported
Soil Type:	Not reported
GW Flow:	Not reported
Offsite Impact:	Not reported
Free Product:	Not reported
Drinking Water:	Not reported
Closed Under:	Not reported
No Drinking Wells:	No
No Buildings:	No
Vapor Barrier:	0
St Louis Mo:	No
Special Well Area:	No
Surface Cap:	No
No Excavation:	No

Facility Id:	ST0007342
Tank Id:	2
Site Usage:	Not reported
Risk Type:	Not reported
Soil Type:	Not reported
GW Flow:	Not reported
Offsite Impact:	Not reported
Free Product:	Not reported
Drinking Water:	Not reported
Closed Under:	Not reported
No Drinking Wells:	No
No Buildings:	No
Vapor Barrier:	0

ROCK HILL MECHANICAL CORP (Continued) **1000868708**

St Louis Mo:	No
Special Well Area:	No
Surface Cap:	No
No Excavation:	No

Facility Id:	ST0007342
Tank Id:	3
Site Usage:	Not reported
Risk Type:	Not reported
Soil Type:	Not reported
GW Flow:	Not reported
Offsite Impact:	Not reported
Free Product:	Not reported
Drinking Water:	Not reported
Closed Under:	Not reported
No Drinking Wells:	No
No Buildings:	No
Vapor Barrier:	0
St Louis Mo:	No
Special Well Area:	No
Surface Cap:	No
No Excavation:	No

SPILLS:

Name:	Not reported
Address:	524 CLARK AVENUE
City,State,Zip:	KIRKWOOD, MO
Facility ID:	1703291715RSM
Spill Number:	1703291715RSM
Reported Date:	03/29/2017
Reported Time:	17:15:00
Regional Office:	SLRO
Latitude:	38.5735282
Property Code:	11
Property Sub Category:	Not reported
Longitude:	-90.393966
UTM Zone For GPS:	15
Cause Sub Category:	4
Email:	False
Ongoing:	False
Is A Chemical Pickup Needed?:	False
Cause:	10
Contact Name:	Unknown
Contact Phone #:	3149660600
Contact Id:	57448
Organization Name:	Rock Hill Mechanical
Organization Address1:	Not reported
Discovery Date:	03/29/2017
Organization Address2:	Not reported
Discovery Time:	17:15:00
Organization City:	Not reported
Incident Date:	03/29/2017
Organization State:	Not reported
Incident Time:	17:15:00
Organization Zip:	Not reported
GPS Code:	AO
Date Of Incident Search:	03/29/2017

ROCK HILL MECHANICAL CORP (Continued) **1000868708**

UTM North: 4272672.9623180004
UTM East: 727026.65870899998
Cause Description: Leaking Tank System
Cause Sub Category: Not reported
Report Origin: 66
Lead Agency: Other
Additional Information: A consultant called to report that during a tank closure process soil samples indicated possible contamination.

Entity Telephone: 3149660600
Property Code Description: Manufacturing Facility
Property Sub Category: Not reported
Description: Address Matching - Other Address Matching
Job Code: Not reported

Cleanup Actions:
Spill Number: 1703291715RSM
Incident ID: 57448
Cleanup Action Code: 14
Cleanup Action Description: Pending

Referral Actions:
Spill Number: 1703291715RSM
Incident ID: 57448
Agent Code: 13
Agency: DNR - ERP - Leaking Underground ST Section

Report Distribution:
Spill Number: 1703291715RSM
Incident ID: 57448
Agent Code: 22
Agency: DNR - St. Louis Regional Office

Spill Number: 1703291715RSM
Incident ID: 57448
Agent Code: 13
Agency: DNR - ERP - Leaking Underground ST Section

C9 **ROCKHILL MECHANICAL CORP** **RCRA-VSQG** **1007107034**
ENE **524 CLARK AVE** **N/A**
1/8-1/4 **ST LOUIS, MO 63122**
0.155 mi.
817 ft. **Site 2 of 2 in cluster C**

Relative:
Lower

Actual:
593 ft.

RCRA Listings:
Date Form Received by Agency: 20140513
Handler Name: Rockhill Mechanical Corp
Handler Address: 524 CLARK AVE
Handler City,State,Zip: ST LOUIS, MO 63122-6401
EPA ID: MOD985822022
Contact Name: BLAKE WATERHOUT
Contact Address: 524 CLARK AVE
Contact City,State,Zip: ST LOUIS, MO 63122-6401
Contact Telephone: 314-966-0600
Contact Fax: Not reported
Contact Email: Not reported

ROCKHILL MECHANICAL CORP (Continued) **1007107034**

Contact Title: MANAGER
EPA Region: 07
Land Type: Private
Federal Waste Generator Description: Conditionally Exempt Small Quantity Generator
Non-Notifier: Not reported
Biennial Report Cycle: Not reported
Accessibility: Not reported
Active Site Indicator: Handler Activities
State District Owner: Not reported
State District: Not reported
Mailing Address: 524 CLARK AVE
Mailing City,State,Zip: ST LOUIS, MO 63122-6401
Owner Name: Robert Schnitzer Sr
Owner Type: Private
Operator Name: Robert Schnitzer Sr
Operator Type: Private
Short-Term Generator Activity: No
Importer Activity: No
Mixed Waste Generator: No
Transporter Activity: No
Transfer Facility Activity: No
Recycler Activity with Storage: No
Small Quantity On-Site Burner Exemption: No
Smelting Melting and Refining Furnace Exemption: No
Underground Injection Control: No
Off-Site Waste Receipt: No
Universal Waste Indicator: No
Universal Waste Destination Facility: No
Federal Universal Waste: No
Active Site State-Reg Handler: ---
Federal Facility Indicator: Not reported
Hazardous Secondary Material Indicator: NN
Sub-Part K Indicator: Not reported
2018 GPRA Permit Baseline: Not on the Baseline
2018 GPRA Renewals Baseline: Not on the Baseline
202 GPRA Corrective Action Baseline: No
Subject to Corrective Action Universe: No
Non-TSDFs Where RCRA CA has Been Imposed Universe: No
Corrective Action Priority Ranking: No NCAPS ranking
Environmental Control Indicator: No
Institutional Control Indicator: No
Human Exposure Controls Indicator: N/A
Groundwater Controls Indicator: N/A
Significant Non-Complier Universe: No
Unaddressed Significant Non-Complier Universe: No
Addressed Significant Non-Complier Universe: No
Significant Non-Complier With a Compliance Schedule Universe: No
Financial Assurance Required: Not reported
Handler Date of Last Change: 20140515
Recognized Trader-Importer: No
Recognized Trader-Exporter: No
Importer of Spent Lead Acid Batteries: No
Exporter of Spent Lead Acid Batteries: No
Recycler Activity Without Storage: Not reported
Manifest Broker: Not reported
Sub-Part P Indicator: No

ROCKHILL MECHANICAL CORP (Continued) **1007107034**

Hazardous Waste Summary:
Waste Code: D002
Waste Description: Corrosive Waste

Waste Code: NONE
Waste Description: Not Defined

Handler - Owner Operator:
Owner/Operator Indicator: Operator
Owner/Operator Name: ROBERT SCHNITZER SR
Legal Status: Private
Date Became Current: 20010104
Date Ended Current: Not reported
Owner/Operator Address: 524 CLARK AVE
Owner/Operator City,State,Zip: ST LOUIS, MO 63122
Owner/Operator Telephone: 314-966-0600
Owner/Operator Telephone Ext: Not reported
Owner/Operator Fax: Not reported
Owner/Operator Email: Not reported

Owner/Operator Indicator: Owner
Owner/Operator Name: ROBERT SCHNITZER SR
Legal Status: Private
Date Became Current: Not reported
Date Ended Current: Not reported
Owner/Operator Address: 524 CLARK
Owner/Operator City,State,Zip: KIRKWOOD, MO 63122
Owner/Operator Telephone: 314-966-0600
Owner/Operator Telephone Ext: Not reported
Owner/Operator Fax: Not reported
Owner/Operator Email: Not reported

Owner/Operator Indicator: Owner
Owner/Operator Name: ROBERT SCHNITZER SR
Legal Status: Private
Date Became Current: 20010104
Date Ended Current: Not reported
Owner/Operator Address: 524 CLARK AVE
Owner/Operator City,State,Zip: ST LOUIS, MO 63122
Owner/Operator Telephone: 314-966-0600
Owner/Operator Telephone Ext: Not reported
Owner/Operator Fax: Not reported
Owner/Operator Email: Not reported

Historic Generators:
Receive Date: 19930630
Handler Name: ROCK HILL MECHANICAL CORP
Federal Waste Generator Description: Not a generator, verified
State District Owner: Not reported
Large Quantity Handler of Universal Waste: No
Recognized Trader Importer: No
Recognized Trader Exporter: No
Spent Lead Acid Battery Importer: No
Spent Lead Acid Battery Exporter: No
Current Record: No
Non Storage Recycler Activity: Not reported

ROCKHILL MECHANICAL CORP (Continued) **1007107034**

Electronic Manifest Broker: Not reported

Receive Date: 20140513
Handler Name: ROCKHILL MECHANICAL CORP
Federal Waste Generator Description: Conditionally Exempt Small Quantity Generator
State District Owner: Not reported
Large Quantity Handler of Universal Waste: No
Recognized Trader Importer: No
Recognized Trader Exporter: No
Spent Lead Acid Battery Importer: No
Spent Lead Acid Battery Exporter: No
Current Record: Yes
Non Storage Recycler Activity: Not reported
Electronic Manifest Broker: Not reported

Receive Date: 20010104
Handler Name: ROCK HILL MECHANICAL CORP
Federal Waste Generator Description: Small Quantity Generator
State District Owner: Not reported
Large Quantity Handler of Universal Waste: No
Recognized Trader Importer: No
Recognized Trader Exporter: No
Spent Lead Acid Battery Importer: No
Spent Lead Acid Battery Exporter: No
Current Record: No
Non Storage Recycler Activity: Not reported
Electronic Manifest Broker: Not reported

Receive Date: 20020826
Handler Name: ROCK HILL MECHANICAL CORP
Federal Waste Generator Description: Conditionally Exempt Small Quantity Generator
State District Owner: Not reported
Large Quantity Handler of Universal Waste: No
Recognized Trader Importer: No
Recognized Trader Exporter: No
Spent Lead Acid Battery Importer: No
Spent Lead Acid Battery Exporter: No
Current Record: No
Non Storage Recycler Activity: Not reported
Electronic Manifest Broker: Not reported

List of NAICS Codes and Descriptions:
NAICS Code: 23822
NAICS Description: PLUMBING, HEATING, AND AIR-CONDITIONING CONTRACTORS

Has the Facility Received Notices of Violations:
Found Violation: No
Agency Which Determined Violation: Not reported
Violation Short Description: Not reported
Date Violation was Determined: Not reported
Actual Return to Compliance Date: Not reported
Return to Compliance Qualifier: Not reported
Violation Responsible Agency: Not reported
Scheduled Compliance Date: Not reported
Enforcement Identifier: Not reported
Date of Enforcement Action: Not reported

ROCKHILL MECHANICAL CORP (Continued) **1007107034**

Enforcement Responsible Agency: Not reported
Enforcement Docket Number: Not reported
Enforcement Attorney: Not reported
Corrective Action Component: Not reported
Appeal Initiated Date: Not reported
Appeal Resolution Date: Not reported
Disposition Status Date: Not reported
Disposition Status: Not reported
Disposition Status Description: Not reported
Consent/Final Order Sequence Number: Not reported
Consent/Final Order Respondent Name: Not reported
Consent/Final Order Lead Agency: Not reported
Enforcement Type: Not reported
Enforcement Responsible Person: Not reported
Enforcement Responsible Sub-Organization: Not reported
SEP Sequence Number: Not reported
SEP Expenditure Amount: Not reported
SEP Scheduled Completion Date: Not reported
SEP Actual Date: Not reported
SEP Defaulted Date: Not reported
SEP Type: Not reported
SEP Type Description: Not reported
Proposed Amount: Not reported
Final Monetary Amount: Not reported
Paid Amount: Not reported
Final Count: Not reported
Final Amount: Not reported

Found Violation: No
Agency Which Determined Violation: Not reported
Violation Short Description: Not reported
Date Violation was Determined: Not reported
Actual Return to Compliance Date: Not reported
Return to Compliance Qualifier: Not reported
Violation Responsible Agency: Not reported
Scheduled Compliance Date: Not reported
Enforcement Identifier: Not reported
Date of Enforcement Action: Not reported
Enforcement Responsible Agency: Not reported
Enforcement Docket Number: Not reported
Enforcement Attorney: Not reported
Corrective Action Component: Not reported
Appeal Initiated Date: Not reported
Appeal Resolution Date: Not reported
Disposition Status Date: Not reported
Disposition Status: Not reported
Disposition Status Description: Not reported
Consent/Final Order Sequence Number: Not reported
Consent/Final Order Respondent Name: Not reported
Consent/Final Order Lead Agency: Not reported
Enforcement Type: Not reported
Enforcement Responsible Person: Not reported
Enforcement Responsible Sub-Organization: Not reported
SEP Sequence Number: Not reported
SEP Expenditure Amount: Not reported
SEP Scheduled Completion Date: Not reported
SEP Actual Date: Not reported

ROCKHILL MECHANICAL CORP (Continued) **1007107034**

SEP Defaulted Date: Not reported
SEP Type: Not reported
SEP Type Description: Not reported
Proposed Amount: Not reported
Final Monetary Amount: Not reported
Paid Amount: Not reported
Final Count: Not reported
Final Amount: Not reported

Evaluation Action Summary:
Evaluation Date: 19930105
Evaluation Responsible Agency: State
Found Violation: No
Evaluation Type Description: COMPLIANCE EVALUATION INSPECTION ON-SITE
Evaluation Responsible Person Identifier: MOJT
Evaluation Responsible Sub-Organization: Not reported
Actual Return to Compliance Date: Not reported
Scheduled Compliance Date: Not reported
Date of Request: Not reported
Date Response Received: Not reported
Request Agency: Not reported
Former Citation: Not reported

Evaluation Date: 20020529
Evaluation Responsible Agency: State
Found Violation: No
Evaluation Type Description: COMPLIANCE EVALUATION INSPECTION ON-SITE
Evaluation Responsible Person Identifier: MOJCK
Evaluation Responsible Sub-Organization: ENF
Actual Return to Compliance Date: Not reported
Scheduled Compliance Date: Not reported
Date of Request: Not reported
Date Response Received: Not reported
Request Agency: Not reported
Former Citation: Not reported

D10 **ROTO-DIE COMPANY, INC.** **VCP** **S109272462**
NNE **455 EAST CLINTON PLACE** **SMARS** **N/A**
1/8-1/4 **KIRKWOOD, MO 63122**
0.178 mi.
940 ft. **Site 1 of 2 in cluster D**

Relative:
Higher

Actual:
615 ft.

VCP:
Name: ROTO-DIE COMPANY, INC.
Address: 455 EAST CLINTON PLACE
City,State,Zip: KIRKWOOD, MO 63122-6402
Northing: 4272797.334
Easting: 726801.718
Facility Status: Cert. of Completion Issued
Activity Use: Not reported
Manager: Jennifer Kehrle
Cert. of completion issued: 10/28/2010
Application Received: 8/21/2008
State Funded: Not reported
Federal Funded: Not reported
Acreage: .52

ROTO-DIE COMPANY, INC. (Continued) **S109272462**

Operable Unit: Roto-Die Company, Inc.
Site Description: The site is a 0.52 acre lot formerly occupied by Roto-Die, which manufactured rotary dies. The site later housed a car wash equipment manufacturer. Currently, the site is occupied by a can equipment manufacturer. Dichloroethene (DCE), trichloroethylene (TCE), tetrachloroethene (PCE) and trichloroethane (TCA) were detected in soils during initial investigations.
Contaminant: Chromium,Solvents

SMARS:
Name: ROTO-DIE COMPANY, INC.
Address: 455 EAST CLINTON PLACE
City,State,Zip: KIRKWOOD, MO 63122-6402
SM Number: 11932
CERCLIS: Not reported
Ownership: VCP
Superfund Ownership: No
Voluntary Cleanup Ownership: Yes
Federal Facilities Ownership: No
Permits Ownership: No
NPL Date: Not reported
Tank Site Identification #: Not reported
Tank Remediation #: Not reported
Registry: No
Site Code: Not reported
Other Site Code: Not reported

D11 NNE 1/8-1/4 0.178 mi. 940 ft. | **ROTOMETRICS GRP** | **RCRA NonGen / NLR** | **1007105058**
455 E CLINTON PL | **N/A**
ST LOUIS, MO 63122

Site 2 of 2 in cluster D

Relative: Higher
Actual: 615 ft.

RCRA Listings:
Date Form Received by Agency: 20140611
Handler Name: Rotometrics Grp
Handler Address: 455 E CLINTON PL
Handler City,State,Zip: ST LOUIS, MO 63122-6402
EPA ID: MOD042667303
Contact Name: PHILLIP S MORRIS
Contact Address: 455 E CLINTON PL
Contact City,State,Zip: ST LOUIS, MO 63122-6402
Contact Telephone: 636-587-3600
Contact Fax: Not reported
Contact Email: Not reported
Contact Title: MANAGER
EPA Region: 07
Land Type: Private
Federal Waste Generator Description: Not a generator, verified
Non-Notifier: Not reported
Biennial Report Cycle: Not reported
Accessibility: Not reported
Active Site Indicator: Not reported
State District Owner: Not reported
State District: Not reported
Mailing Address: 455 E CLINTON PL
Mailing City,State,Zip: ST LOUIS, MO 63122-6402

ROTOMETRICS GRP (Continued) **1007105058**

Owner Name: Unknown
Owner Type: Private
Operator Name: Unknown
Operator Type: Private
Short-Term Generator Activity: No
Importer Activity: No
Mixed Waste Generator: No
Transporter Activity: No
Transfer Facility Activity: No
Recycler Activity with Storage: No
Small Quantity On-Site Burner Exemption: No
Smelting Melting and Refining Furnace Exemption: No
Underground Injection Control: No
Off-Site Waste Receipt: No
Universal Waste Indicator: No
Universal Waste Destination Facility: No
Federal Universal Waste: No
Active Site State-Reg Handler: ---
Federal Facility Indicator: Not reported
Hazardous Secondary Material Indicator: NN
Sub-Part K Indicator: Not reported
2018 GPRA Permit Baseline: Not on the Baseline
2018 GPRA Renewals Baseline: Not on the Baseline
202 GPRA Corrective Action Baseline: No
Subject to Corrective Action Universe: No
Non-TSDFs Where RCRA CA has Been Imposed Universe: No
Corrective Action Priority Ranking: No NCAPS ranking
Environmental Control Indicator: No
Institutional Control Indicator: No
Human Exposure Controls Indicator: N/A
Groundwater Controls Indicator: N/A
Significant Non-Complier Universe: No
Unaddressed Significant Non-Complier Universe: No
Addressed Significant Non-Complier Universe: No
Significant Non-Complier With a Compliance Schedule Universe: No
Financial Assurance Required: Not reported
Handler Date of Last Change: 20140611
Recognized Trader-Importer: No
Recognized Trader-Exporter: No
Importer of Spent Lead Acid Batteries: No
Exporter of Spent Lead Acid Batteries: No
Recycler Activity Without Storage: Not reported
Manifest Broker: Not reported
Sub-Part P Indicator: No

Hazardous Waste Summary:
Waste Code: F006
Waste Description: Wastewater Treatment Sludges From Electroplating Operations, Except From The Following Processes: (1) Sulfuric Acid Anodizing Of Aluminum; (2) Tin Plating On Carbon Steel; (3) Zinc Plating (Segregated Basis) On Carbon Steel; (4) Aluminum Or Zinc-Aluminum Plating On Carbon Steel; (5) Cleaning/Stripping Associated With Tin, Zinc, And Aluminum Plating On Carbon Steel; And (6) Chemical Etching And Milling Of Aluminum.

Waste Code: NONE

ROTOMETRICS GRP (Continued) **1007105058**

Waste Description: Not Defined

Handler - Owner Operator:
Owner/Operator Indicator: Owner
Owner/Operator Name: UNKNOWN
Legal Status: Private
Date Became Current: 20140611
Date Ended Current: Not reported
Owner/Operator Address: Not reported
Owner/Operator City,State,Zip: Not reported
Owner/Operator Telephone: Not reported
Owner/Operator Telephone Ext: Not reported
Owner/Operator Fax: Not reported
Owner/Operator Email: Not reported

Owner/Operator Indicator: Operator
Owner/Operator Name: UNKNOWN
Legal Status: Private
Date Became Current: 20140611
Date Ended Current: Not reported
Owner/Operator Address: Not reported
Owner/Operator City,State,Zip: Not reported
Owner/Operator Telephone: Not reported
Owner/Operator Telephone Ext: Not reported
Owner/Operator Fax: Not reported
Owner/Operator Email: Not reported

Owner/Operator Indicator: Owner
Owner/Operator Name: PHILLIP ROSEMANN
Legal Status: Private
Date Became Current: Not reported
Date Ended Current: Not reported
Owner/Operator Address: Not reported
Owner/Operator City,State,Zip: Not reported
Owner/Operator Telephone: Not reported
Owner/Operator Telephone Ext: Not reported
Owner/Operator Fax: Not reported
Owner/Operator Email: Not reported

Historic Generators:
Receive Date: 19930630
Handler Name: RACO CAR WASH SYSTEMS
Federal Waste Generator Description: Large Quantity Generator
State District Owner: Not reported
Large Quantity Handler of Universal Waste: No
Recognized Trader Importer: No
Recognized Trader Exporter: No
Spent Lead Acid Battery Importer: No
Spent Lead Acid Battery Exporter: No
Current Record: No
Non Storage Recycler Activity: Not reported
Electronic Manifest Broker: Not reported

Receive Date: 20011129
Handler Name: RACO CAR WASH SYSTEMS
Federal Waste Generator Description: Not a generator, verified

ROTOMETRICS GRP (Continued) **1007105058**

State District Owner: Not reported
Large Quantity Handler of Universal Waste: No
Recognized Trader Importer: No
Recognized Trader Exporter: No
Spent Lead Acid Battery Importer: No
Spent Lead Acid Battery Exporter: No
Current Record: No
Non Storage Recycler Activity: Not reported
Electronic Manifest Broker: Not reported

Receive Date: 20140611
Handler Name: ROTOMETRICS GRP
Federal Waste Generator Description: Not a generator, verified
State District Owner: Not reported
Large Quantity Handler of Universal Waste: No
Recognized Trader Importer: No
Recognized Trader Exporter: No
Spent Lead Acid Battery Importer: No
Spent Lead Acid Battery Exporter: No
Current Record: Yes
Non Storage Recycler Activity: Not reported
Electronic Manifest Broker: Not reported

Receive Date: 19861014
Handler Name: RACO CAR WASH SYSTEMS
Federal Waste Generator Description: Not a generator, verified
State District Owner: Not reported
Large Quantity Handler of Universal Waste: No
Recognized Trader Importer: No
Recognized Trader Exporter: No
Spent Lead Acid Battery Importer: No
Spent Lead Acid Battery Exporter: No
Current Record: No
Non Storage Recycler Activity: Not reported
Electronic Manifest Broker: Not reported

List of NAICS Codes and Descriptions:
NAICS Code: 56291
NAICS Description: REMEDIATION SERVICES

Facility Has Received Notices of Violations:
Violations: No Violations Found

Evaluation Action Summary:
Evaluations: No Evaluations Found

12 East 1/8-1/4 0.212 mi. 1117 ft. | **AT&T 645 LEFFINGWELL KIRKWOOD, MO 63122** | **UST LUST** | **U000748810 N/A**

Relative: Lower

Actual: 570 ft.

LUST:

Name:	AT&T
Address:	645 LEFFINGWELL
City,State,Zip:	KIRKWOOD, MO 63122
Facility ID:	ST0004020
Region:	SL - St. Louis Regional Office
Lat/Long (dms):	38 34 17 / 90 23 45
Spill Number:	Not reported
Release Date:	04/27/1994
Release Type:	UNDERGROUND STORAGE TANK
Date Cleanup Started:	04/27/1994
Date Cleanup Finished:	02/12/1999
Expedited:	No
Expedited Date:	Not reported
Expenditures From The American Recovery and Reinvestment Act of 2009:	No
Reopened Date:	Not reported
Number Of Remediation Monitoring Wells:	0
Active:	No
Date Of NFA Letter From DNR:	**1999-03-29 00:00:00**
Date Record Meets Archive Criteria:	Not reported
Remediation ID:	R004993
Rank:	Not reported
Emergeny Response Date:	Not reported
Emergency Cleanup Start:	Not reported
Referred To DGLS for Investigation:	Not reported
Contractor Performing Clean Up:	85
RBCA NFA:	No
Project Manager:	L
Next Correspondence/Update With Fac:	Not reported
Date Added:	06/30/1995
Date Record Edited:	08/26/2002
Person Adding Or Editing Record:	PARRIS, M
Facility Sent To State Archive:	Yes
Date Remediation Unit Closed The File:	Not reported
Site Affectd By Funding Level From PSTIF:	No
General Comments:	2-23-99 vg site can be closed

UST:

Facility ID:	ST0004020
Region:	SL
Easting:	727096.670
Northing:	4272446.12
Owner Of Geospatial Data:	Hazardous Waste Program
Geospatial Data Collected By:	VANCE, S
Date GIS Data Collected:	08/27/2013
Lat/Long:	38.5713600 / -90.394263
Lat/Long (dms):	38 34 17 / 90 23 45

Tanks:

Owner:

Owner ID:	OW06320
Owner Name:	A T & T
Owner Address:	1100 WALNUT STREET

AT&T (Continued) **U000748810**

Owner City,St,Zip: KANSAS CITY, MO 64141
Owner County Code: 95
Owner Phone: 6542899
Mail Was Not Deliverable: No
Is Owner Active?: No
Date Registration Received: Not reported
Date Record Added: 1995-06-30 00:00:00
Date Record Edited: Not reported
Name of Person Editing Record: Not reported

Tank ID: 1
Tank Double Wall: 0
Tank Type: Below Ground
Tank Status: Removed
Meet 98 Update Requirements: Not reported
Date Tank Installed: 01/01/1940
Tank Material: Steel
Code for Tank Material Manufacturer: Not reported
Code for Tank Installer: Not reported
Other Type Of Tank Material: Not reported
Tank Internal Protection: Not reported
Other Tank Internal Protection: Not reported
Tank Internal Protection Date: Not reported
Tank External Protection: Not reported
Other Type Tank Extrn Protec: Not reported
Tank External Protec Date: Not reported
Date Tank Last Used: 01/01/1987
Date Tank Permanently Closed/ Removed: 03/29/1999
Dt Tk Exp Brought InUse/Internal Tracking: Not reported
Tank Fees Waived: No
Expedite Closure On Tank?: No
Responsible Person Expediting Closure: Not reported
Temporary Status Verified Date: Not reported
Admin Fee 585: Not reported
Date Administratively Closed: Not reported
Date Record Added: 06/30/1995
Date Record Edited: 04/05/2004
Person Adding/Editing Record: ROBERTS, J
Date Of NFA Letter: 03/29/1999
Is Tank Used For Emergency Generator: No
Date Closure Notice Received: 04/22/1994
Date Of Aprroval Letter: 03/29/1999
Firm Closing Tank: CARDINAL ENVIRONMENTAL
Date Closure Report Received: 10/04/1994
Registration End Date: Not reported
LockOut Flag: No
Comments: Not reported

Tank Compartment:
Tanks Use: False
Compartment No: 1
Tank Compartment PK: 9693
Tank PK: 9693
Case Number: Not reported
Compartment Status: Removed
Compartment Temp Verified Dt: Not reported
Capacity: 5000

AT&T (Continued) **U000748810**

Substance: Gasoline, Including Blends
Substance Other: Not reported
Hazardous Substance: Not reported
Mixture: False
Date of Last Use: 1987-01-01 00:00:00
Pipe Installation Date: Not reported
Pipe System: Not reported
Pipe Material: 1
Pipe Material Other: Not reported
Pipe Protection: Not reported
Pipe Protection Date: Not reported
Pipe Double Wall: 0
Spill Protection: False

Owner:
Owner ID: OW06320
Owner Name: A T & T
Owner Address: 1100 WALNUT STREET
Owner City,St,Zip: KANSAS CITY, MO 64141
Owner County Code: 95
Owner Phone: 6542899
Mail Was Not Deliverable: No
Is Owner Active?: No
Date Registration Received: Not reported
Date Record Added: 1995-06-30 00:00:00
Date Record Edited: Not reported
Name of Person Editing Record: Not reported

Tank ID: 2
Tank Double Wall: 0
Tank Type: Below Ground
Tank Status: Removed
Meet 98 Update Requirements: Not reported
Date Tank Installed: Not reported
Tank Material: Steel
Code for Tank Material Manufacturer: Not reported
Code for Tank Installer: Not reported
Other Type Of Tank Material: Not reported
Tank Internal Protection: Not reported
Other Tank Internal Protection: Not reported
Tank Internal Protection Date: Not reported
Tank External Protection: Not reported
Other Type Tank Extrn Protec: Not reported
Tank External Protec Date: Not reported
Date Tank Last Used: 09/14/1994
Date Tank Permanently Closed/ Removed: 03/29/1999
Dt Tk Exp Brought InUse/Internal Tracking: Not reported
Tank Fees Waived: No
Expedite Closure On Tank?: No
Responsible Person Expediting Closure: Not reported
Temporary Status Verified Date: Not reported
Admin Fee 585: Not reported
Date Administratively Closed: Not reported
Date Record Added: 06/30/1995
Date Record Edited: 04/05/2004

AT&T (Continued) **U000748810**

Person Adding/Editing Record: ROBERTS, J
Date Of NFA Letter: 03/29/1999
Is Tank Used For Emergency Generator: No
Date Closure Notice Received: 04/22/1994
Date Of Aprroval Letter: 03/29/1999
Firm Closing Tank: CARDINAL ENVIRONMENTAL
Date Closure Report Received: 10/04/1994
Registration End Date: Not reported
LockOut Flag: No
Comments: Not reported

Tank Compartment:
Tanks Use: False
Compartment No: 1
Tank Compartment PK: 9694
Tank PK: 9694
Case Number: Not reported
Compartment Status: Removed
Compartment Temp Verified Dt: Not reported
Capacity: 5000
Substance: Gasoline, Including Blends
Substance Other: Not reported
Hazardous Substance: Not reported
Mixture: False
Date of Last Use: 1994-09-14 00:00:00
Pipe Installation Date: Not reported
Pipe System: Not reported
Pipe Material: 1
Pipe Material Other: Not reported
Pipe Protection: Not reported
Pipe Protection Date: Not reported
Pipe Double Wall: 0
Spill Protection: False

Owner:
Owner ID: OW06320
Owner Name: A T & T
Owner Address: 1100 WALNUT STREET
Owner City,St,Zip: KANSAS CITY, MO 64141
Owner County Code: 95
Owner Phone: 6542899
Mail Was Not Deliverable: No
Is Owner Active?: No
Date Registration Received: Not reported
Date Record Added: 1995-06-30 00:00:00
Date Record Edited: Not reported
Name of Person Editing Record: Not reported

Tank ID: 3
Tank Double Wall: 0
Tank Type: Below Ground
Tank Status: Removed
Meet 98 Update Requirements: Not reported
Date Tank Installed: Not reported
Tank Material: Steel

AT&T (Continued) **U000748810**

Code for Tank Material Manufacturer: Not reported
Code for Tank Installer: Not reported
Other Type Of Tank Material: Not reported
Tank Internal Protection: Not reported
Other Tank Internal Protection: Not reported
Tank Internal Protection Date: Not reported
Tank External Protection: Not reported
Other Type Tank Extrn Protec: Not reported
Tank External Protec Date: Not reported
Date Tank Last Used: 09/14/1994
Date Tank Permanently Closed/ Removed: 03/29/1999
Dt Tk Exp Brought InUse/Internal Tracking: Not reported
Tank Fees Waived: No
Expedite Closure On Tank?: No
Responsible Person Expediting Closure: Not reported
Temporary Status Verified Date: Not reported
Admin Fee 585: Not reported
Date Administratively Closed: Not reported
Date Record Added: 06/30/1995
Date Record Edited: 04/05/2004
Person Adding/Editing Record: ROBERTS, J
Date Of NFA Letter: 03/29/1999
Is Tank Used For Emergency Generator: No
Date Closure Notice Received: 04/22/1994
Date Of Aprroval Letter: 03/29/1999
Firm Closing Tank: CARDINAL ENVIRONMENTAL
Date Closure Report Received: 10/04/1994
Registration End Date: Not reported
LockOut Flag: No
Comments: Not reported

Tank Compartment:
Tanks Use: False
Compartment No: 1
Tank Compartment PK: 9695
Tank PK: 9695
Case Number: Not reported
Compartment Status: Removed
Compartment Temp Verified Dt: Not reported
Capacity: 550
Substance: Used Oil
Substance Other: Not reported
Hazardous Substance: Not reported
Mixture: False
Date of Last Use: 1994-09-14 00:00:00
Pipe Installation Date: Not reported
Pipe System: 4
Pipe Material: 1
Pipe Material Other: Not reported
Pipe Protection: Not reported
Pipe Protection Date: Not reported
Pipe Double Wall: 0
Spill Protection: False

Tank Aug 2011:
Facility Id: ST0004020

AT&T (Continued) **U000748810**

Tank Id:	1
Site Usage:	Not reported
Risk Type:	Not reported
Soil Type:	Not reported
GW Flow:	Not reported
Offsite Impact:	Not reported
Free Product:	Not reported
Drinking Water:	Not reported
Closed Under:	Not reported
No Drinking Wells:	No
No Buildings:	No
Vapor Barrier:	0
St Louis Mo:	No
Special Well Area:	No
Surface Cap:	No
No Excavation:	No

Facility Id:	ST0004020
Tank Id:	2
Site Usage:	Not reported
Risk Type:	Not reported
Soil Type:	Not reported
GW Flow:	Not reported
Offsite Impact:	Not reported
Free Product:	Not reported
Drinking Water:	Not reported
Closed Under:	Not reported
No Drinking Wells:	No
No Buildings:	No
Vapor Barrier:	0
St Louis Mo:	No
Special Well Area:	No
Surface Cap:	No
No Excavation:	No

Facility Id:	ST0004020
Tank Id:	3
Site Usage:	Not reported
Risk Type:	Not reported
Soil Type:	Not reported
GW Flow:	Not reported
Offsite Impact:	Not reported
Free Product:	Not reported
Drinking Water:	Not reported
Closed Under:	Not reported
No Drinking Wells:	No
No Buildings:	No
Vapor Barrier:	0
St Louis Mo:	No
Special Well Area:	No
Surface Cap:	No
No Excavation:	No

13 ENE 1/4-1/2 0.263 mi. 1387 ft.

Relative: Higher

Actual: 617 ft.

GRIEF BROS CORPORATION
645 E ELLIOTT AVE
ST LOUIS, MO 63122

ECHO **1004741119**
FINDS **N/A**
RCRA NonGen / NLR
SPILLS
VCP
SMARS

VCP:

Name:	GREIF BROTHERS CORPORATION-KIRKWOOD
Address:	645 EAST ELLIOT AVENUE
City,State,Zip:	KIRKWOOD, MO 63122-6407
Northing:	4272782.47
Easting:	727100.37
Facility Status:	Cert. of Completion Issued
Activity Use:	Not reported
Manager:	Christine O'Keefe
Cert. of completion issued:	6/5/2000
Application Received:	10/18/1999
State Funded:	Not reported
Federal Funded:	Not reported
Acreage:	5.6
Operable Unit:	Greif Brothers Corporation-Kirkwood
Site Description:	This site has been operated as a fiber drum manufacturing facility by Greif Brothers since their purchase of it in 1957. Prior to 1957, little is known about the site history. As part of a property transfer, environmental investigations identified petroleum contamination in soil near a former underground storage tank (UST) basin.
Contaminant:	Diesel

SPILLS:

Name:	Not reported
Address:	645 ELLIOT
City,State,Zip:	KIRKWOOD, MO
Facility ID:	9710301615RDS
Spill Number:	9710301615RDS
Reported Date:	10/30/1997
Reported Time:	16:15:00
Regional Office:	SLRO
Latitude:	Not reported
Property Code:	19
Property Sub Category:	Not reported
Longitude:	Not reported
UTM Zone For GPS:	Not reported
Cause Sub Category:	9
Email:	False
Ongoing:	False
Is A Chemical Pickup Needed?:	False
Cause:	20
Contact Name:	Chris Wagner
Contact Phone #:	3142449444
Contact Id:	6815
Organization Name:	American Freightways
Organization Address1:	8300 Hall Street
Discovery Date:	10/30/1997
Organization Address2:	Not reported
Discovery Time:	Not reported
Organization City:	St. Louis
Incident Date:	10/30/1997

GRIEF BROS CORPORATION (Continued) **1004741119**

Organization State: MO
Incident Time: 12:30:00
Organization Zip: Not reported
GPS Code: Not reported
Date Of Incident Search: 10/30/1997
UTM North: Not reported
UTM East: Not reported
Cause Description: Vehicular Accident
Cause Sub Category: Not reported
Report Origin: 66
Lead Agency: Other
Additional Information: Spill Summary: CALLER REPORTS A SEMI-TRACTOR/TRAILER DRIVER LOST CONTROL OF HIS VEHICLE AND DAMAGED HIS SADDLE TANKS RELEASING DIESEL FUEL ON A UNION PACIFIC RAILROAD TRACK. Response Summary: UNION PACIFIC HAZ-MAT PERSONNEL RESPONDED AND ARE OVERSEEING CLEANUP AND REMEDIATION. A REPORT TO EER WILL FOLLOW.

Entity Telephone: 8004222728
Property Code Description: Railroad/Railyard
Property Sub Category: Not reported
Description: Not reported
Job Code: Not reported

Cleanup Actions:
Spill Number: 9710301615RDS
Incident ID: 6815
Cleanup Action Code: 16
Cleanup Action Description: Removed/Recovered

Report Distribution:
Spill Number: 9710301615RDS
Incident ID: 6815
Agent Code: 11
Agency: DNR - Environmental Remediation Program

RCRA Listings:
Date Form Received by Agency: 20140620
Handler Name: Grief Bros Corporation
Handler Address: 645 E ELLIOTT AVE
Handler City,State,Zip: ST LOUIS, MO 63122-6407
EPA ID: MOP000030726
Contact Name: MICHAEL D SHEETS
Contact Address: 425 WINTER RD
Contact City,State,Zip: DELAWARE, OH 43015
Contact Telephone: 740-549-6060
Contact Fax: Not reported
Contact Email: Not reported
Contact Title: MANAGER
EPA Region: 07
Land Type: Private
Federal Waste Generator Description: Not a generator, verified
Non-Notifier: Not reported
Biennial Report Cycle: Not reported
Accessibility: Not reported
Active Site Indicator: Not reported
State District Owner: Not reported

GRIEF BROS CORPORATION (Continued) **1004741119**

State District: Not reported
Mailing Address: 425 WINTER RD
Mailing City,State,Zip: DELAWARE, OH 43015
Owner Name: Grief Bros Corporation
Owner Type: Private
Operator Name: Grief Bros Corporation
Operator Type: Private
Short-Term Generator Activity: No
Importer Activity: No
Mixed Waste Generator: No
Transporter Activity: No
Transfer Facility Activity: No
Recycler Activity with Storage: No
Small Quantity On-Site Burner Exemption: No
Smelting Melting and Refining Furnace Exemption: No
Underground Injection Control: No
Off-Site Waste Receipt: No
Universal Waste Indicator: No
Universal Waste Destination Facility: No
Federal Universal Waste: No
Active Site State-Reg Handler: ---
Federal Facility Indicator: Not reported
Hazardous Secondary Material Indicator: NN
Sub-Part K Indicator: Not reported
2018 GPRA Permit Baseline: Not on the Baseline
2018 GPRA Renewals Baseline: Not on the Baseline
202 GPRA Corrective Action Baseline: No
Subject to Corrective Action Universe: No
Non-TSDFs Where RCRA CA has Been Imposed Universe: No
Corrective Action Priority Ranking: No NCAPS ranking
Environmental Control Indicator: No
Institutional Control Indicator: No
Human Exposure Controls Indicator: N/A
Groundwater Controls Indicator: N/A
Significant Non-Complier Universe: No
Unaddressed Significant Non-Complier Universe: No
Addressed Significant Non-Complier Universe: No
Significant Non-Complier With a Compliance Schedule Universe: No
Financial Assurance Required: Not reported
Handler Date of Last Change: 20140620
Recognized Trader-Importer: No
Recognized Trader-Exporter: No
Importer of Spent Lead Acid Batteries: No
Exporter of Spent Lead Acid Batteries: No
Recycler Activity Without Storage: Not reported
Manifest Broker: Not reported
Sub-Part P Indicator: No

Hazardous Waste Summary:
Waste Code: D001
Waste Description: Ignitable Waste

Handler - Owner Operator:
Owner/Operator Indicator: Owner
Owner/Operator Name: GREIF BROS CORP

GRIEF BROS CORPORATION (Continued) **1004741119**

Legal Status: Private
Date Became Current: Not reported
Date Ended Current: Not reported
Owner/Operator Address: 425 WINTER RD
Owner/Operator City,State,Zip: DELAWARE, OH 43015
Owner/Operator Telephone: 740-549-6000
Owner/Operator Telephone Ext: Not reported
Owner/Operator Fax: Not reported
Owner/Operator Email: Not reported

Owner/Operator Indicator: Owner
Owner/Operator Name: GRIEF BROS CORPORATION
Legal Status: Private
Date Became Current: 19990315
Date Ended Current: Not reported
Owner/Operator Address: 425 WINTER RD
Owner/Operator City,State,Zip: DELAWARE, OH 43015
Owner/Operator Telephone: 740-549-6000
Owner/Operator Telephone Ext: Not reported
Owner/Operator Fax: Not reported
Owner/Operator Email: Not reported

Owner/Operator Indicator: Operator
Owner/Operator Name: GRIEF BROS CORPORATION
Legal Status: Private
Date Became Current: 19990315
Date Ended Current: Not reported
Owner/Operator Address: 425 WINTER RD
Owner/Operator City,State,Zip: DELAWARE, OH 43015
Owner/Operator Telephone: 740-549-6000
Owner/Operator Telephone Ext: Not reported
Owner/Operator Fax: Not reported
Owner/Operator Email: Not reported

Historic Generators:
Receive Date: 20140620
Handler Name: GRIEF BROS CORPORATION
Federal Waste Generator Description: Not a generator, verified
State District Owner: Not reported
Large Quantity Handler of Universal Waste: No
Recognized Trader Importer: No
Recognized Trader Exporter: No
Spent Lead Acid Battery Importer: No
Spent Lead Acid Battery Exporter: No
Current Record: Yes
Non Storage Recycler Activity: Not reported
Electronic Manifest Broker: Not reported

Receive Date: 19990315
Handler Name: GREIF BROS CORP
Federal Waste Generator Description: Not a generator, verified
State District Owner: Not reported
Large Quantity Handler of Universal Waste: No
Recognized Trader Importer: No
Recognized Trader Exporter: No
Spent Lead Acid Battery Importer: No
Spent Lead Acid Battery Exporter: No

GRIEF BROS CORPORATION (Continued) **1004741119**

Current Record: No
Non Storage Recycler Activity: Not reported
Electronic Manifest Broker: Not reported

Receive Date: 20000321
Handler Name: GREIF BROS CORP
Federal Waste Generator Description: Not a generator, verified
State District Owner: Not reported
Large Quantity Handler of Universal Waste: No
Recognized Trader Importer: No
Recognized Trader Exporter: No
Spent Lead Acid Battery Importer: No
Spent Lead Acid Battery Exporter: No
Current Record: No
Non Storage Recycler Activity: Not reported
Electronic Manifest Broker: Not reported

List of NAICS Codes and Descriptions:
NAICS Code: 322214
NAICS Description: FIBER CAN, TUBE, DRUM, AND SIMILAR PRODUCTS MANUFACTURING

NAICS Code: 56291
NAICS Description: REMEDIATION SERVICES

Facility Has Received Notices of Violations:
Violations: No Violations Found

Evaluation Action Summary:
Evaluations: No Evaluations Found

FINDS:
Registry ID: 110003976948

Click Here for FRS Facility Detail Report:

Environmental Interest/Information System:
The Missouri Department of Natural Resources (MO-DNR) involves a resource assessment and monitoring program, biological criteria development, monitoring of targeted sites to determine compliance with the designated use of aquatic life protection in the standards, monitoring for 303(3) purposes, and the development of a stream classification framework.
The Resource Conservation and Recovery Act Information System (RCRAInfo) is EPA's comprehensive information system in support of the Resource Conservation and Recovery Act (RCRA) of 1976 and the Hazardous and Solid Waste Amendments (HSWA) of 1984. It tracks many types of information about generators, transporters, treaters, storers, and disposers of hazardous waste.

ECHO:
Envid: 1004741119
Registry ID: 110003976948
DFR URL: http://echo.epa.gov/detailed-facility-report?fid=110003976948
Name: GREIF BROS CORP
Address: 645 E ELLIOT AVE

GRIEF BROS CORPORATION (Continued) **1004741119**

City,State,Zip: KIRKWOOD, MO 63122

SMARS:
Name: GREIF BROTHERS CORPORATION-KIRKWOOD
Address: 645 EAST ELLIOT AVENUE
City,State,Zip: KIRKWOOD, MO 63122-6407
SM Number: 10732
CERCLIS: Not reported
Ownership: VCP
Superfund Ownership: No
Voluntary Cleanup Ownership: Yes
Federal Facilities Ownership: No
Permits Ownership: No
NPL Date: Not reported
Tank Site Identification #: Not reported
Tank Remediation #: Not reported
Registry: No
Site Code: 9211
Other Site Code: Not reported

14
SSE
1/4-1/2
0.265 mi.
1399 ft.

AMOCO OIL COMPANY #15722
10220 BIG BEND RD
ST LOUIS, MO 63122

RCRA NonGen / NLR
UST
LUST

1000704911
N/A

Relative:
Higher

Actual:
629 ft.

LUST:
Name: BAUER AMOCO
Address: 10220 BIG BEND
City,State,Zip: ST LOUIS, MO 63122
Facility ID: ST0010113
Region: SL - St. Louis Regional Office
Lat/Long (dms): Not reported
Spill Number: Not reported
Release Date: 12/14/1989
Release Type: UNDERGROUND STORAGE TANK
Date Cleanup Started: 12/18/1989
Date Cleanup Finished: 12/16/1991
Expedited: No
Expedited Date: Not reported
Expenditures From The American Recovery and Reinvestment Act of 2009: No
Reopened Date: Not reported
Number Of Remediation Monitoring Wells: 0
Active: No
Date Of NFA Letter From DNR: 1991-12-18 00:00:00
Date Record Meets Archive Criteria: Not reported
Remediation ID: R001504
Rank: Not reported
Emergeny Response Date: Not reported
Emergency Cleanup Start: Not reported
Referred To DGLS for Investigation: Not reported
Contractor Performing Clean Up: Not reported
RBCA NFA: No
Project Manager: L
Next Correspondence/Update With Fac: Not reported
Date Added: 06/30/1995
Date Record Edited: 02/28/2012

AMOCO OIL COMPANY #15722 (Continued) **1000704911**

Person Adding Or Editing Record: LUTHER, L
Facility Sent To State Archive: Yes
Date Remediation Unit Closed The File: Not reported
Site Affectd By Funding Level From PSTIF: No
General Comments: Not reported

UST:
Facility ID: ST0010113
Region: SL
Easting: 726870.520
Northing: 4271992.00
Owner Of Geospatial Data: Hazardous Waste Program
Geospatial Data Collected By: BENSON, J
Date GIS Data Collected: Not reported
Lat/Long: 38.5678811 / -90.395824
Lat/Long (dms): Not reported

Tanks:

Owner:
Owner ID: OW10005
Owner Name: AMOCO OIL COMPANY
Owner Address: 400 S WOODS MILL ROAD STE 250
Owner City,St,Zip: CHESTERFIELD, MO 63017 3427
Owner County Code: Not reported
Owner Phone: 4344059
Mail Was Not Deliverable: Yes
Is Owner Active?: No
Date Registration Received: Not reported
Date Record Added: 1995-06-30 00:00:00
Date Record Edited: 2012-09-05 00:00:00
Name of Person Editing Record: KIRCHNER, M

Tank ID: 1
Tank Double Wall: 0
Tank Type: Below Ground
Tank Status: Removed
Meet 98 Update Requirements: Not reported
Date Tank Installed: 01/01/1980
Tank Material: Steel
Code for Tank Material Manufacturer: Not reported
Code for Tank Installer: Not reported
Other Type Of Tank Material: Not reported
Tank Internal Protection: Not reported
Other Tank Internal Protection: Not reported
Tank Internal Protection Date: Not reported
Tank External Protection: Not reported
Other Type Tank Extrn Protec: Not reported
Tank External Protec Date: Not reported
Date Tank Last Used: 12/18/1991
Date Tank Permanently Closed/ Removed: 12/18/1991
Dt Tk Exp Brought InUse/Internal Tracking: Not reported
Tank Fees Waived: No
Expedite Closure On Tank?: No
Responsible Person Expediting Closure: Not reported
Temporary Status Verified Date: Not reported
Admin Fee 585: Not reported

AMOCO OIL COMPANY #15722 (Continued) **1000704911**

Date Administratively Closed: Not reported
Date Record Added: 06/30/1995
Date Record Edited: Not reported
Person Adding/Editing Record: Not reported
Date Of NFA Letter: 12/18/1991
Is Tank Used For Emergency Generator: No
Date Closure Notice Received: 11/05/1991
Date Of Aprroval Letter: 11/26/1991
Firm Closing Tank: AMOCO OIL
Date Closure Report Received: 12/13/1991
Registration End Date: Not reported
LockOut Flag: No
Comments: 3-10,000 GAL GAS, 1-550 GAL WASTE OIL NFA dated 12/18/91 per per Larry Coen - (2/7/01-cgw)

Tank Compartment:
Tanks Use: False
Compartment No: 1
Tank Compartment PK: 24572
Tank PK: 24572
Case Number: Not reported
Compartment Status: Removed
Compartment Temp Verified Dt: Not reported
Capacity: 550
Substance: Other
Substance Other: Not reported
Hazardous Substance: Not reported
Mixture: False
Date of Last Use: 1991-12-18 00:00:00
Pipe Installation Date: 1980-01-01 00:00:00
Pipe System: Not reported
Pipe Material: 1
Pipe Material Other: Not reported
Pipe Protection: Not reported
Pipe Protection Date: Not reported
Pipe Double Wall: 0
Spill Protection: False

Owner:
Owner ID: OW10005
Owner Name: AMOCO OIL COMPANY
Owner Address: 400 S WOODS MILL ROAD STE 250
Owner City,St,Zip: CHESTERFIELD, MO 63017 3427
Owner County Code: Not reported
Owner Phone: 4344059
Mail Was Not Deliverable: Yes
Is Owner Active?: No
Date Registration Received: Not reported
Date Record Added: 1995-06-30 00:00:00
Date Record Edited: 2012-09-05 00:00:00
Name of Person Editing Record: KIRCHNER, M

Tank ID: 2
Tank Double Wall: 0
Tank Type: Below Ground

AMOCO OIL COMPANY #15722 (Continued) **1000704911**

Tank Status: **Removed**
Meet 98 Update Requirements: Not reported
Date Tank Installed: 01/01/1970
Tank Material: Steel
Code for Tank Material Manufacturer: Not reported
Code for Tank Installer: Not reported
Other Type Of Tank Material: Not reported
Tank Internal Protection: Not reported
Other Tank Internal Protection: Not reported
Tank Internal Protection Date: Not reported
Tank External Protection: Not reported
Other Type Tank Extrn Protec: Not reported
Tank External Protec Date: Not reported
Date Tank Last Used: 12/18/1991
Date Tank Permanently Closed/ Removed: 12/18/1991
Dt Tk Exp Brought InUse/Internal Tracking: Not reported
Tank Fees Waived: No
Expedite Closure On Tank?: No
Responsible Person Expediting Closure: Not reported
Temporary Status Verified Date: Not reported
Admin Fee 585: Not reported
Date Administratively Closed: Not reported
Date Record Added: 06/30/1995
Date Record Edited: Not reported
Person Adding/Editing Record: Not reported
Date Of NFA Letter: 12/18/1991
Is Tank Used For Emergency Generator: No
Date Closure Notice Received: 11/05/1991
Date Of Aprroval Letter: 11/26/1991
Firm Closing Tank: AMOCO OIL
Date Closure Report Received: 12/13/1991
Registration End Date: Not reported
LockOut Flag: No
Comments: 3-10,000 GAL GAS, 1-550 GAL WASTE OIL NFA dated 12/18/91 per per Larry Coen - (2/7/01-cgw)

Tank Compartment:
Tanks Use: False
Compartment No: 1
Tank Compartment PK: 24573
Tank PK: 24573
Case Number: Not reported
Compartment Status: Removed
Compartment Temp Verified Dt: Not reported
Capacity: 10000
Substance: Gasoline, Including Blends
Substance Other: Not reported
Hazardous Substance: Not reported
Mixture: False
Date of Last Use: 1991-12-18 00:00:00
Pipe Installation Date: 1970-01-01 00:00:00
Pipe System: Not reported
Pipe Material: 1
Pipe Material Other: Not reported
Pipe Protection: Not reported
Pipe Protection Date: Not reported
Pipe Double Wall: 0
Spill Protection: False

AMOCO OIL COMPANY #15722 (Continued) **1000704911**

Owner:
Owner ID: OW10005
Owner Name: AMOCO OIL COMPANY
Owner Address: 400 S WOODS MILL ROAD STE 250
Owner City,St,Zip: CHESTERFIELD, MO 63017 3427
Owner County Code: Not reported
Owner Phone: 4344059
Mail Was Not Deliverable: Yes
Is Owner Active?: No
Date Registration Received: Not reported
Date Record Added: 1995-06-30 00:00:00
Date Record Edited: 2012-09-05 00:00:00
Name of Person Editing Record: KIRCHNER, M

Tank ID: 3
Tank Double Wall: 0
Tank Type: Below Ground
Tank Status: Removed
Meet 98 Update Requirements: Not reported
Date Tank Installed: 01/01/1970
Tank Material: Steel
Code for Tank Material Manufacturer: Not reported
Code for Tank Installer: Not reported
Other Type Of Tank Material: Not reported
Tank Internal Protection: Not reported
Other Tank Internal Protection: Not reported
Tank Internal Protection Date: Not reported
Tank External Protection: Not reported
Other Type Tank Extrn Protec: Not reported
Tank External Protec Date: Not reported
Date Tank Last Used: 12/18/1991
Date Tank Permanently Closed/ Removed: 12/18/1991
Dt Tk Exp Brought InUse/Internal Tracking: Not reported
Tank Fees Waived: No
Expedite Closure On Tank?: No
Responsible Person Expediting Closure: Not reported
Temporary Status Verified Date: Not reported
Admin Fee 585: Not reported
Date Administratively Closed: Not reported
Date Record Added: 06/30/1995
Date Record Edited: Not reported
Person Adding/Editing Record: Not reported
Date Of NFA Letter: 12/18/1991
Is Tank Used For Emergency Generator: No
Date Closure Notice Received: 11/05/1991
Date Of Aprroval Letter: 11/26/1991
Firm Closing Tank: AMOCO OIL
Date Closure Report Received: 12/13/1991
Registration End Date: Not reported
LockOut Flag: No
Comments: 3-10,000 GAL GAS, 1-550 GAL WASTE OIL NFA dated 12/18/91 per per Larry Coen - (2/7/01-cgw)

Tank Compartment:
Tanks Use: False
Compartment No: 1

AMOCO OIL COMPANY #15722 (Continued) **1000704911**

Tank Compartment PK: 24574
Tank PK: 24574
Case Number: Not reported
Compartment Status: Removed
Compartment Temp Verified Dt: Not reported
Capacity: 10000
Substance: Gasoline, Including Blends
Substance Other: Not reported
Hazardous Substance: Not reported
Mixture: False
Date of Last Use: 1991-12-18 00:00:00
Pipe Installation Date: 1970-01-01 00:00:00
Pipe System: Not reported
Pipe Material: 1
Pipe Material Other: Not reported
Pipe Protection: Not reported
Pipe Protection Date: Not reported
Pipe Double Wall: 0
Spill Protection: False

Owner:
Owner ID: OW10005
Owner Name: AMOCO OIL COMPANY
Owner Address: 400 S WOODS MILL ROAD STE 250
Owner City,St,Zip: CHESTERFIELD, MO 63017 3427
Owner County Code: Not reported
Owner Phone: 4344059
Mail Was Not Deliverable: Yes
Is Owner Active?: No
Date Registration Received: Not reported
Date Record Added: 1995-06-30 00:00:00
Date Record Edited: 2012-09-05 00:00:00
Name of Person Editing Record: KIRCHNER, M

Tank ID: 4
Tank Double Wall: 0
Tank Type: Below Ground
Tank Status: Removed
Meet 98 Update Requirements: Not reported
Date Tank Installed: 01/01/1970
Tank Material: Steel
Code for Tank Material Manufacturer: Not reported
Code for Tank Installer: Not reported
Other Type Of Tank Material: Not reported
Tank Internal Protection: Not reported
Other Tank Internal Protection: Not reported
Tank Internal Protection Date: Not reported
Tank External Protection: Not reported
Other Type Tank Extrn Protec: Not reported
Tank External Protec Date: Not reported
Date Tank Last Used: 12/18/1991
Date Tank Permanently Closed/ Removed: 12/18/1991
Dt Tk Exp Brought InUse/Internal Tracking: Not reported
Tank Fees Waived: No
Expedite Closure On Tank?: No

AMOCO OIL COMPANY #15722 (Continued) **1000704911**

Responsible Person Expediting Closure: Not reported
Temporary Status Verified Date: Not reported
Admin Fee 585: Not reported
Date Administratively Closed: Not reported
Date Record Added: 06/30/1995
Date Record Edited: Not reported
Person Adding/Editing Record: Not reported
Date Of NFA Letter: 12/18/1991
Is Tank Used For Emergency Generator: No
Date Closure Notice Received: 11/05/1991
Date Of Aprroval Letter: 11/26/1991
Firm Closing Tank: AMOCO OIL
Date Closure Report Received: 12/13/1991
Registration End Date: Not reported
LockOut Flag: No
Comments: 3-10,000 GAL GAS, 1-550 GAL WASTE OIL NFA dated 12/18/91 per per Larry Coen - (2/7/01-cgw)

Tank Compartment:
Tanks Use: False
Compartment No: 1
Tank Compartment PK: 24575
Tank PK: 24575
Case Number: Not reported
Compartment Status: Removed
Compartment Temp Verified Dt: Not reported
Capacity: 10000
Substance: Gasoline, Including Blends
Substance Other: Not reported
Hazardous Substance: Not reported
Mixture: False
Date of Last Use: 1991-12-18 00:00:00
Pipe Installation Date: 1970-01-01 00:00:00
Pipe System: Not reported
Pipe Material: 1
Pipe Material Other: Not reported
Pipe Protection: Not reported
Pipe Protection Date: Not reported
Pipe Double Wall: 0
Spill Protection: False

Owner:
Owner ID: OW10005
Owner Name: AMOCO OIL COMPANY
Owner Address: 400 S WOODS MILL ROAD STE 250
Owner City,St,Zip: CHESTERFIELD, MO 63017 3427
Owner County Code: Not reported
Owner Phone: 4344059
Mail Was Not Deliverable: Yes
Is Owner Active?: No
Date Registration Received: Not reported
Date Record Added: 1995-06-30 00:00:00
Date Record Edited: 2012-09-05 00:00:00
Name of Person Editing Record: KIRCHNER, M

AMOCO OIL COMPANY #15722 (Continued) **1000704911**

Tank ID: 5
Tank Double Wall: 0
Tank Type: Below Ground
Tank Status: Removed
Meet 98 Update Requirements: Not reported
Date Tank Installed: 01/01/1991
Tank Material: Steel
Code for Tank Material Manufacturer: Not reported
Code for Tank Installer: Not reported
Other Type Of Tank Material: Not reported
Tank Internal Protection: Not reported
Other Tank Internal Protection: Not reported
Tank Internal Protection Date: Not reported
Tank External Protection: Not reported
Other Type Tank Extrn Protec: Not reported
Tank External Protec Date: Not reported
Date Tank Last Used: 03/17/1994
Date Tank Permanently Closed/ Removed: 08/10/1998
Dt Tk Exp Brought InUse/Internal Tracking: Not reported
Tank Fees Waived: No
Expedite Closure On Tank?: No
Responsible Person Expediting Closure: Not reported
Temporary Status Verified Date: Not reported
Admin Fee 585: Not reported
Date Administratively Closed: Not reported
Date Record Added: 06/30/1995
Date Record Edited: Not reported
Person Adding/Editing Record: Not reported
Date Of NFA Letter: 03/12/1999
Is Tank Used For Emergency Generator: No
Date Closure Notice Received: 06/04/1998
Date Of Aprroval Letter: 06/18/1998
Firm Closing Tank: DELTA
Date Closure Report Received: 11/16/1998
Registration End Date: Not reported
LockOut Flag: No
Comments: 3-12-1999 NFA Issued

Tank Compartment:
Tanks Use: False
Compartment No: 1
Tank Compartment PK: 24576
Tank PK: 24576
Case Number: Not reported
Compartment Status: Removed
Compartment Temp Verified Dt: Not reported
Capacity: 12000
Substance: Gasoline, Including Blends
Substance Other: Not reported
Hazardous Substance: Not reported
Mixture: False
Date of Last Use: 1994-03-17 00:00:00
Pipe Installation Date: 1991-01-01 00:00:00
Pipe System: Not reported
Pipe Material: 2
Pipe Material Other: Not reported
Pipe Protection: Not reported
Pipe Protection Date: Not reported

AMOCO OIL COMPANY #15722 (Continued) **1000704911**

Pipe Double Wall: 0
Spill Protection: False

Owner:
Owner ID: OW10005
Owner Name: AMOCO OIL COMPANY
Owner Address: 400 S WOODS MILL ROAD STE 250
Owner City,St,Zip: CHESTERFIELD, MO 63017 3427
Owner County Code: Not reported
Owner Phone: 4344059
Mail Was Not Deliverable: Yes
Is Owner Active?: No
Date Registration Received: Not reported
Date Record Added: 1995-06-30 00:00:00
Date Record Edited: 2012-09-05 00:00:00
Name of Person Editing Record: KIRCHNER, M

Tank ID: 6
Tank Double Wall: 0
Tank Type: Below Ground
Tank Status: Removed
Meet 98 Update Requirements: Not reported
Date Tank Installed: 01/01/1991
Tank Material: Steel
Code for Tank Material Manufacturer: Not reported
Code for Tank Installer: Not reported
Other Type Of Tank Material: Not reported
Tank Internal Protection: Not reported
Other Tank Internal Protection: Not reported
Tank Internal Protection Date: Not reported
Tank External Protection: Not reported
Other Type Tank Extrn Protec: Not reported
Tank External Protec Date: Not reported
Date Tank Last Used: 03/17/1994
Date Tank Permanently Closed/ Removed: 08/10/1998
Dt Tk Exp Brought InUse/Internal Tracking: Not reported
Tank Fees Waived: No
Expedite Closure On Tank?: No
Responsible Person Expediting Closure: Not reported
Temporary Status Verified Date: Not reported
Admin Fee 585: Not reported
Date Administratively Closed: Not reported
Date Record Added: 06/30/1995
Date Record Edited: Not reported
Person Adding/Editing Record: Not reported
Date Of NFA Letter: 03/12/1999
Is Tank Used For Emergency Generator: No
Date Closure Notice Received: 06/04/1998
Date Of Aprroval Letter: 06/18/1998
Firm Closing Tank: DELTA
Date Closure Report Received: 11/16/1998
Registration End Date: Not reported
LockOut Flag: No
Comments: 3-12-1999 NFA Issued

AMOCO OIL COMPANY #15722 (Continued) **1000704911**

Tank Compartment:
Tanks Use: False
Compartment No: 1
Tank Compartment PK: 24577
Tank PK: 24577
Case Number: Not reported
Compartment Status: Removed
Compartment Temp Verified Dt: Not reported
Capacity: 12000
Substance: Gasoline, Including Blends
Substance Other: Not reported
Hazardous Substance: Not reported
Mixture: False
Date of Last Use: 1994-03-17 00:00:00
Pipe Installation Date: 1991-01-01 00:00:00
Pipe System: Not reported
Pipe Material: 2
Pipe Material Other: Not reported
Pipe Protection: Not reported
Pipe Protection Date: Not reported
Pipe Double Wall: 0
Spill Protection: False

Owner:
Owner ID: OW10005
Owner Name: AMOCO OIL COMPANY
Owner Address: 400 S WOODS MILL ROAD STE 250
Owner City,St,Zip: CHESTERFIELD, MO 63017 3427
Owner County Code: Not reported
Owner Phone: 4344059
Mail Was Not Deliverable: Yes
Is Owner Active?: No
Date Registration Received: Not reported
Date Record Added: 1995-06-30 00:00:00
Date Record Edited: 2012-09-05 00:00:00
Name of Person Editing Record: KIRCHNER, M

Tank ID: 7
Tank Double Wall: 0
Tank Type: Below Ground
Tank Status: Removed
Meet 98 Update Requirements: Not reported
Date Tank Installed: 01/01/1991
Tank Material: Steel
Code for Tank Material Manufacturer: Not reported
Code for Tank Installer: Not reported
Other Type Of Tank Material: Not reported
Tank Internal Protection: Not reported
Other Tank Internal Protection: Not reported
Tank Internal Protection Date: Not reported
Tank External Protection: Not reported
Other Type Tank Extrn Protec: Not reported
Tank External Protec Date: Not reported
Date Tank Last Used: 03/17/1994

AMOCO OIL COMPANY #15722 (Continued) **1000704911**

Date Tank Permanently Closed/ Removed: 08/10/1998
Dt Tk Exp Brought InUse/Internal Tracking: Not reported
Tank Fees Waived: No
Expedite Closure On Tank?: No
Responsible Person Expediting Closure: Not reported
Temporary Status Verified Date: Not reported
Admin Fee 585: Not reported
Date Administratively Closed: Not reported
Date Record Added: 06/30/1995
Date Record Edited: Not reported
Person Adding/Editing Record: Not reported
Date Of NFA Letter: 03/12/1999
Is Tank Used For Emergency Generator: No
Date Closure Notice Received: 06/04/1998
Date Of Aprroval Letter: 06/18/1998
Firm Closing Tank: DELTA
Date Closure Report Received: 11/16/1998
Registration End Date: Not reported
LockOut Flag: No
Comments: 3-12-1999 NFA Issued

Tank Compartment:
Tanks Use: False
Compartment No: 1
Tank Compartment PK: 24578
Tank PK: 24578
Case Number: Not reported
Compartment Status: Removed
Compartment Temp Verified Dt: Not reported
Capacity: 12000
Substance: Gasoline, Including Blends
Substance Other: Not reported
Hazardous Substance: Not reported
Mixture: False
Date of Last Use: 1994-03-17 00:00:00
Pipe Installation Date: 1991-01-01 00:00:00
Pipe System: Not reported
Pipe Material: 2
Pipe Material Other: Not reported
Pipe Protection: Not reported
Pipe Protection Date: Not reported
Pipe Double Wall: 0
Spill Protection: False

Owner:
Owner ID: OW10005
Owner Name: AMOCO OIL COMPANY
Owner Address: 400 S WOODS MILL ROAD STE 250
Owner City,St,Zip: CHESTERFIELD, MO 63017 3427
Owner County Code: Not reported
Owner Phone: 4344059
Mail Was Not Deliverable: Yes
Is Owner Active?: No
Date Registration Received: Not reported
Date Record Added: 1995-06-30 00:00:00
Date Record Edited: 2012-09-05 00:00:00

AMOCO OIL COMPANY #15722 (Continued) **1000704911**

Name of Person Editing Record: KIRCHNER, M

Tank ID: 8
Tank Double Wall: 0
Tank Type: Below Ground
Tank Status: Removed
Meet 98 Update Requirements: Not reported
Date Tank Installed: 01/01/1991
Tank Material: Steel
Code for Tank Material Manufacturer: Not reported
Code for Tank Installer: Not reported
Other Type Of Tank Material: Not reported
Tank Internal Protection: Not reported
Other Tank Internal Protection: Not reported
Tank Internal Protection Date: Not reported
Tank External Protection: Not reported
Other Type Tank Extrn Protec: Not reported
Tank External Protec Date: Not reported
Date Tank Last Used: 03/17/1998
Date Tank Permanently Closed/ Removed: 08/10/1998
Dt Tk Exp Brought InUse/Internal Tracking: Not reported
Tank Fees Waived: No
Expedite Closure On Tank?: No
Responsible Person Expediting Closure: Not reported
Temporary Status Verified Date: Not reported
Admin Fee 585: Not reported
Date Administratively Closed: Not reported
Date Record Added: 06/30/1995
Date Record Edited: Not reported
Person Adding/Editing Record: Not reported
Date Of NFA Letter: 03/12/1999
Is Tank Used For Emergency Generator: No
Date Closure Notice Received: 06/04/1998
Date Of Aprroval Letter: 06/18/1998
Firm Closing Tank: DELTA
Date Closure Report Received: 11/16/1998
Registration End Date: Not reported
LockOut Flag: No
Comments: 3-12-1999 NFA Issued

Tank Compartment:
Tanks Use: False
Compartment No: 1
Tank Compartment PK: 24579
Tank PK: 24579
Case Number: Not reported
Compartment Status: Removed
Compartment Temp Verified Dt: Not reported
Capacity: 550
Substance: Used Oil
Substance Other: Not reported
Hazardous Substance: Not reported
Mixture: False
Date of Last Use: 1998-03-17 00:00:00
Pipe Installation Date: 1991-01-01 00:00:00
Pipe System: 4
Pipe Material: 2

AMOCO OIL COMPANY #15722 (Continued) **1000704911**

Pipe Material Other:	Not reported
Pipe Protection:	Not reported
Pipe Protection Date:	Not reported
Pipe Double Wall:	0
Spill Protection:	False

Tank Aug 2011:

Facility Id:	ST0010113
Tank Id:	6
Site Usage:	Not reported
Risk Type:	Not reported
Soil Type:	Not reported
GW Flow:	Not reported
Offsite Impact:	Not reported
Free Product:	Not reported
Drinking Water:	Not reported
Closed Under:	Not reported
No Drinking Wells:	No
No Buildings:	No
Vapor Barrier:	0
St Louis Mo:	No
Special Well Area:	No
Surface Cap:	No
No Excavation:	No

Facility Id:	ST0010113
Tank Id:	1
Site Usage:	Not reported
Risk Type:	Not reported
Soil Type:	Not reported
GW Flow:	Not reported
Offsite Impact:	Not reported
Free Product:	Not reported
Drinking Water:	Not reported
Closed Under:	Not reported
No Drinking Wells:	No
No Buildings:	No
Vapor Barrier:	0
St Louis Mo:	No
Special Well Area:	No
Surface Cap:	No
No Excavation:	No

Facility Id:	ST0010113
Tank Id:	2
Site Usage:	Not reported
Risk Type:	Not reported
Soil Type:	Not reported
GW Flow:	Not reported
Offsite Impact:	Not reported
Free Product:	Not reported
Drinking Water:	Not reported
Closed Under:	Not reported
No Drinking Wells:	No
No Buildings:	No
Vapor Barrier:	0

AMOCO OIL COMPANY #15722 (Continued) **1000704911**

St Louis Mo:	No
Special Well Area:	No
Surface Cap:	No
No Excavation:	No

Facility Id:	ST0010113
Tank Id:	3
Site Usage:	Not reported
Risk Type:	Not reported
Soil Type:	Not reported
GW Flow:	Not reported
Offsite Impact:	Not reported
Free Product:	Not reported
Drinking Water:	Not reported
Closed Under:	Not reported
No Drinking Wells:	No
No Buildings:	No
Vapor Barrier:	0
St Louis Mo:	No
Special Well Area:	No
Surface Cap:	No
No Excavation:	No

Facility Id:	ST0010113
Tank Id:	4
Site Usage:	Not reported
Risk Type:	Not reported
Soil Type:	Not reported
GW Flow:	Not reported
Offsite Impact:	Not reported
Free Product:	Not reported
Drinking Water:	Not reported
Closed Under:	Not reported
No Drinking Wells:	No
No Buildings:	No
Vapor Barrier:	0
St Louis Mo:	No
Special Well Area:	No
Surface Cap:	No
No Excavation:	No

Facility Id:	ST0010113
Tank Id:	5
Site Usage:	Not reported
Risk Type:	Not reported
Soil Type:	Not reported
GW Flow:	Not reported
Offsite Impact:	Not reported
Free Product:	Not reported
Drinking Water:	Not reported
Closed Under:	Not reported
No Drinking Wells:	No
No Buildings:	No
Vapor Barrier:	0
St Louis Mo:	No
Special Well Area:	No
Surface Cap:	No

AMOCO OIL COMPANY #15722 (Continued) **1000704911**

No Excavation: No

Facility Id: ST0010113
Tank Id: 7
Site Usage: Not reported
Risk Type: Not reported
Soil Type: Not reported
GW Flow: Not reported
Offsite Impact: Not reported
Free Product: Not reported
Drinking Water: Not reported
Closed Under: Not reported
No Drinking Wells: No
No Buildings: No
Vapor Barrier: 0
St Louis Mo: No
Special Well Area: No
Surface Cap: No
No Excavation: No

Facility Id: ST0010113
Tank Id: 8
Site Usage: Not reported
Risk Type: Not reported
Soil Type: Not reported
GW Flow: Not reported
Offsite Impact: Not reported
Free Product: Not reported
Drinking Water: Not reported
Closed Under: Not reported
No Drinking Wells: No
No Buildings: No
Vapor Barrier: 0
St Louis Mo: No
Special Well Area: No
Surface Cap: No
No Excavation: No

RCRA Listings:
Date Form Received by Agency: 20140612
Handler Name: Amoco Oil Company #15722
Handler Address: 10220 BIG BEND RD
Handler City,State,Zip: ST LOUIS, MO 63122-6426
EPA ID: MOD985802198
Contact Name: CHUCK CLEMINS
Contact Address: 400 S WOODS MILL RD STE 250
Contact City,State,Zip: CHESTERFIELD, MO 63017
Contact Telephone: 314-434-4059
Contact Fax: Not reported
Contact Email: Not reported
Contact Title: MANAGER
EPA Region: 07
Land Type: Private
Federal Waste Generator Description: Not a generator, verified
Non-Notifier: Not reported
Biennial Report Cycle: Not reported
Accessibility: Not reported

AMOCO OIL COMPANY #15722 (Continued) **1000704911**

Active Site Indicator: Not reported
State District Owner: Not reported
State District: Not reported
Mailing Address: 400 S WOODS MILL RD STE 250
Mailing City,State,Zip: CHESTERFIELD, MO 63017
Owner Name: Amoco Oil Co
Owner Type: Private
Operator Name: Amoco Oil Co
Operator Type: Private
Short-Term Generator Activity: No
Importer Activity: No
Mixed Waste Generator: No
Transporter Activity: No
Transfer Facility Activity: No
Recycler Activity with Storage: No
Small Quantity On-Site Burner Exemption: No
Smelting Melting and Refining Furnace Exemption: No
Underground Injection Control: No
Off-Site Waste Receipt: No
Universal Waste Indicator: No
Universal Waste Destination Facility: No
Federal Universal Waste: No
Active Site State-Reg Handler: ---
Federal Facility Indicator: Not reported
Hazardous Secondary Material Indicator: NN
Sub-Part K Indicator: Not reported
2018 GPRA Permit Baseline: Not on the Baseline
2018 GPRA Renewals Baseline: Not on the Baseline
202 GPRA Corrective Action Baseline: No
Subject to Corrective Action Universe: No
Non-TSDFs Where RCRA CA has Been Imposed Universe: No
Corrective Action Priority Ranking: No NCAPS ranking
Environmental Control Indicator: No
Institutional Control Indicator: No
Human Exposure Controls Indicator: N/A
Groundwater Controls Indicator: N/A
Significant Non-Complier Universe: No
Unaddressed Significant Non-Complier Universe: No
Addressed Significant Non-Complier Universe: No
Significant Non-Complier With a Compliance Schedule Universe: No
Financial Assurance Required: Not reported
Handler Date of Last Change: 20140612
Recognized Trader-Importer: No
Recognized Trader-Exporter: No
Importer of Spent Lead Acid Batteries: No
Exporter of Spent Lead Acid Batteries: No
Recycler Activity Without Storage: Not reported
Manifest Broker: Not reported
Sub-Part P Indicator: No

Hazardous Waste Summary:
Waste Code: D001
Waste Description: Ignitable Waste

Waste Code: D002
Waste Description: Corrosive Waste

AMOCO OIL COMPANY #15722 (Continued) **1000704911**

Waste Code: D008
Waste Description: Lead

Waste Code: D018
Waste Description: Benzene

Waste Code: U019
Waste Description: Benzene (I,T)

Waste Code: U220
Waste Description: Benzene, Methyl- (Or) Toluene

Waste Code: U239
Waste Description: Benzene, Dimethyl- (I,T) (Or) Xylene (I)

Handler - Owner Operator:
Owner/Operator Indicator: Owner
Owner/Operator Name: AMOCO OIL CO
Legal Status: Private
Date Became Current: 19980810
Date Ended Current: Not reported
Owner/Operator Address: 400 S WOODS MILL RD STE 250
Owner/Operator City,State,Zip: CHESTERFIELD, MO 63017
Owner/Operator Telephone: 314-434-4059
Owner/Operator Telephone Ext: Not reported
Owner/Operator Fax: Not reported
Owner/Operator Email: Not reported

Owner/Operator Indicator: Operator
Owner/Operator Name: AMOCO OIL CO
Legal Status: Private
Date Became Current: 19980810
Date Ended Current: Not reported
Owner/Operator Address: 400 S WOODS MILL RD STE 250
Owner/Operator City,State,Zip: CHESTERFIELD, MO 63017
Owner/Operator Telephone: 314-434-4059
Owner/Operator Telephone Ext: Not reported
Owner/Operator Fax: Not reported
Owner/Operator Email: Not reported

Owner/Operator Indicator: Owner
Owner/Operator Name: AMOCO OIL CO
Legal Status: Private
Date Became Current: Not reported
Date Ended Current: Not reported
Owner/Operator Address: 400 S WOODS MILL RD STE 250
Owner/Operator City,State,Zip: CHESTERFIELD, MO 63017
Owner/Operator Telephone: 314-434-4059
Owner/Operator Telephone Ext: Not reported
Owner/Operator Fax: Not reported
Owner/Operator Email: Not reported

Historic Generators:
Receive Date: 20140612
Handler Name: AMOCO OIL COMPANY #15722
Federal Waste Generator Description: Not a generator, verified

AMOCO OIL COMPANY #15722 (Continued) **1000704911**

State District Owner: Not reported
Large Quantity Handler of Universal Waste: No
Recognized Trader Importer: No
Recognized Trader Exporter: No
Spent Lead Acid Battery Importer: No
Spent Lead Acid Battery Exporter: No
Current Record: Yes
Non Storage Recycler Activity: Not reported
Electronic Manifest Broker: Not reported

Receive Date: 19980810
Handler Name: AMOCO OIL CO 15722
Federal Waste Generator Description: Small Quantity Generator
State District Owner: Not reported
Large Quantity Handler of Universal Waste: No
Recognized Trader Importer: No
Recognized Trader Exporter: No
Spent Lead Acid Battery Importer: No
Spent Lead Acid Battery Exporter: No
Current Record: No
Non Storage Recycler Activity: Not reported
Electronic Manifest Broker: Not reported

Receive Date: 19980923
Handler Name: AMOCO OIL CO 15722
Federal Waste Generator Description: Not a generator, verified
State District Owner: Not reported
Large Quantity Handler of Universal Waste: No
Recognized Trader Importer: No
Recognized Trader Exporter: No
Spent Lead Acid Battery Importer: No
Spent Lead Acid Battery Exporter: No
Current Record: No
Non Storage Recycler Activity: Not reported
Electronic Manifest Broker: Not reported

Receive Date: 19990326
Handler Name: AMOCO OIL CO 15722
Federal Waste Generator Description: Not a generator, verified
State District Owner: Not reported
Large Quantity Handler of Universal Waste: No
Recognized Trader Importer: No
Recognized Trader Exporter: No
Spent Lead Acid Battery Importer: No
Spent Lead Acid Battery Exporter: No
Current Record: No
Non Storage Recycler Activity: Not reported
Electronic Manifest Broker: Not reported

List of NAICS Codes and Descriptions:
NAICS Code: 44719
NAICS Description: OTHER GASOLINE STATIONS

Facility Has Received Notices of Violations:
Violations: No Violations Found

AMOCO OIL COMPANY #15722 (Continued) **1000704911**

Evaluation Action Summary:
Evaluations: No Evaluations Found

---

15 SW 1/4-1/2 0.346 mi. 1827 ft.

COMBS TIRE INC
10520 BIG BEND
KIRKWOOD, MO 63122

UST U002012007
LUST N/A

Relative: Higher

Actual: 636 ft.

LUST:
Name: COMBS TIRE INC
Address: 10520 BIG BEND
City,State,Zip: KIRKWOOD, MO 63122
Facility ID: ST0008899
Region: SL - St. Louis Regional Office
Lat/Long (dms): Not reported
Spill Number: 941018-1130-JKB
Release Date: 01/01/1994
Release Type: UNDERGROUND STORAGE TANK
Date Cleanup Started: 10/17/1994
Date Cleanup Finished: 11/23/1994
Expedited: No
Expedited Date: Not reported
Expenditures From The American Recovery and Reinvestment Act of 2009: No
Reopened Date: Not reported
Number Of Remediation Monitoring Wells: 0
Active: No
Date Of NFA Letter From DNR: Not reported
Date Record Meets Archive Criteria: Not reported
Remediation ID: R004967
Rank: Not reported
Emergeny Response Date: Not reported
Emergency Cleanup Start: Not reported
Referred To DGLS for Investigation: Not reported
Contractor Performing Clean Up: Not reported
RBCA NFA: No
Project Manager: L
Next Correspondence/Update With Fac: Not reported
Date Added: 06/30/1995
Date Record Edited: 11/24/1997
Person Adding Or Editing Record: N$PEARJ
Facility Sent To State Archive: Yes
Date Remediation Unit Closed The File: Not reported
Site Affectd By Funding Level From PSTIF: No
General Comments: 12-20-94 - MTM - SITE CLOSED. NO CONTAMINATION. UNABLE TO FIND ONE 560-GALLON WASTE OIL TANK.

UST:
Facility ID: ST0008899
Region: SL
Easting: 726287.535
Northing: 4271894.52
Owner Of Geospatial Data: Hazardous Waste Program
Geospatial Data Collected By: RANGEN, K
Date GIS Data Collected: 03/05/2021
Lat/Long: 38.5666647 / -90.403290

COMBS TIRE INC (Continued) **U002012007**

Lat/Long (dms): Not reported

Tanks:

Owner:
Owner ID: OW06240
Owner Name: COMBS TIRE INC
Owner Address: 10520 BIG BEND
Owner City,St,Zip: KIRKWOOD, MO 63122
Owner County Code: Not reported
Owner Phone: 8216100
Mail Was Not Deliverable: No
Is Owner Active?: No
Date Registration Received: Not reported
Date Record Added: 1995-06-30 00:00:00
Date Record Edited: Not reported
Name of Person Editing Record: Not reported

Tank ID: 1
Tank Double Wall: 0
Tank Type: Below Ground
Tank Status: Removed
Meet 98 Update Requirements: Not reported
Date Tank Installed: Not reported
Tank Material: Steel
Code for Tank Material Manufacturer: Not reported
Code for Tank Installer: Not reported
Other Type Of Tank Material: Not reported
Tank Internal Protection: Not reported
Other Tank Internal Protection: Not reported
Tank Internal Protection Date: Not reported
Tank External Protection: Not reported
Other Type Tank Extrn Protec: Not reported
Tank External Protec Date: Not reported
Date Tank Last Used: 10/01/1985
Date Tank Permanently Closed/ Removed: Not reported
Dt Tk Exp Brought InUse/Internal Tracking: Not reported
Tank Fees Waived: Yes
Expedite Closure On Tank?: No
Responsible Person Expediting Closure: Not reported
Temporary Status Verified Date: Not reported
Admin Fee 585: Not reported
Date Administratively Closed: Not reported
Date Record Added: 06/30/1995
Date Record Edited: 08/03/2007
Person Adding/Editing Record: HANSEN, M
Date Of NFA Letter: 12/23/1994
Is Tank Used For Emergency Generator: No
Date Closure Notice Received: 07/27/1994
Date Of Aprroval Letter: Not reported
Firm Closing Tank: WELLINGTON ENVIRONMENTAL
Date Closure Report Received: 11/23/1994
Registration End Date: Not reported
LockOut Flag: No
Comments: FINAL LETTER FOR 2-10,000 GAS, 1-6,000 GAS & 1-5,000 GAS.

Tank Compartment:
Tanks Use: False

COMBS TIRE INC (Continued) **U002012007**

Compartment No: 1
Tank Compartment PK: 22145
Tank PK: 22145
Case Number: Not reported
Compartment Status: Removed
Compartment Temp Verified Dt: Not reported
Capacity: 10000
Substance: Gasoline, Including Blends
Substance Other: Not reported
Hazardous Substance: Not reported
Mixture: False
Date of Last Use: 1985-10-01 00:00:00
Pipe Installation Date: Not reported
Pipe System: Not reported
Pipe Material: 0
Pipe Material Other: Not reported
Pipe Protection: Not reported
Pipe Protection Date: Not reported
Pipe Double Wall: 0
Spill Protection: False

Owner:
Owner ID: OW06240
Owner Name: COMBS TIRE INC
Owner Address: 10520 BIG BEND
Owner City,St,Zip: KIRKWOOD, MO 63122
Owner County Code: Not reported
Owner Phone: 8216100
Mail Was Not Deliverable: No
Is Owner Active?: No
Date Registration Received: Not reported
Date Record Added: 1995-06-30 00:00:00
Date Record Edited: Not reported
Name of Person Editing Record: Not reported

Tank ID: 2
Tank Double Wall: 0
Tank Type: Below Ground
Tank Status: Removed
Meet 98 Update Requirements: Not reported
Date Tank Installed: Not reported
Tank Material: Steel
Code for Tank Material Manufacturer: Not reported
Code for Tank Installer: Not reported
Other Type Of Tank Material: Not reported
Tank Internal Protection: Not reported
Other Tank Internal Protection: Not reported
Tank Internal Protection Date: Not reported
Tank External Protection: Not reported
Other Type Tank Extrn Protec: Not reported
Tank External Protec Date: Not reported
Date Tank Last Used: 10/01/1985
Date Tank Permanently Closed/ Removed: Not reported
Dt Tk Exp Brought InUse/Internal Tracking: Not reported
Tank Fees Waived: Yes

COMBS TIRE INC (Continued) **U002012007**

Expedite Closure On Tank?: No
Responsible Person Expediting Closure: Not reported
Temporary Status Verified Date: Not reported
Admin Fee 585: Not reported
Date Administratively Closed: Not reported
Date Record Added: 06/30/1995
Date Record Edited: 08/03/2007
Person Adding/Editing Record: HANSEN, M
Date Of NFA Letter: 12/23/1994
Is Tank Used For Emergency Generator: No
Date Closure Notice Received: 07/27/1994
Date Of Aprroval Letter: Not reported
Firm Closing Tank: WELLINGTON ENVIRONMENTAL
Date Closure Report Received: 11/23/1994
Registration End Date: Not reported
LockOut Flag: No
Comments: FINAL LETTER FOR 2-10,000 GAS, 1-6,000 GAS & 1-5,000 GAS.

Tank Compartment:
Tanks Use: False
Compartment No: 1
Tank Compartment PK: 22146
Tank PK: 22146
Case Number: Not reported
Compartment Status: Removed
Compartment Temp Verified Dt: Not reported
Capacity: 10000
Substance: Gasoline, Including Blends
Substance Other: Not reported
Hazardous Substance: Not reported
Mixture: False
Date of Last Use: 1985-10-01 00:00:00
Pipe Installation Date: Not reported
Pipe System: Not reported
Pipe Material: 0
Pipe Material Other: Not reported
Pipe Protection: Not reported
Pipe Protection Date: Not reported
Pipe Double Wall: 0
Spill Protection: False

Owner:
Owner ID: OW06240
Owner Name: COMBS TIRE INC
Owner Address: 10520 BIG BEND
Owner City,St,Zip: KIRKWOOD, MO 63122
Owner County Code: Not reported
Owner Phone: 8216100
Mail Was Not Deliverable: No
Is Owner Active?: No
Date Registration Received: Not reported
Date Record Added: 1995-06-30 00:00:00
Date Record Edited: Not reported
Name of Person Editing Record: Not reported

COMBS TIRE INC (Continued) **U002012007**

Tank ID: 3
Tank Double Wall: 0
Tank Type: Below Ground
Tank Status: Removed
Meet 98 Update Requirements: Not reported
Date Tank Installed: Not reported
Tank Material: Steel
Code for Tank Material Manufacturer: Not reported
Code for Tank Installer: Not reported
Other Type Of Tank Material: Not reported
Tank Internal Protection: Not reported
Other Tank Internal Protection: Not reported
Tank Internal Protection Date: Not reported
Tank External Protection: Not reported
Other Type Tank Extrn Protec: Not reported
Tank External Protec Date: Not reported
Date Tank Last Used: 10/01/1985
Date Tank Permanently Closed/ Removed: Not reported
Dt Tk Exp Brought InUse/Internal Tracking: Not reported
Tank Fees Waived: Yes
Expedite Closure On Tank?: No
Responsible Person Expediting Closure: Not reported
Temporary Status Verified Date: Not reported
Admin Fee 585: Not reported
Date Administratively Closed: Not reported
Date Record Added: 06/30/1995
Date Record Edited: 08/03/2007
Person Adding/Editing Record: HANSEN, M
Date Of NFA Letter: 12/23/1994
Is Tank Used For Emergency Generator: No
Date Closure Notice Received: 07/27/1994
Date Of Aprroval Letter: Not reported
Firm Closing Tank: WELLINGTON ENVIRONMENTAL
Date Closure Report Received: 11/23/1994
Registration End Date: Not reported
LockOut Flag: No
Comments: FINAL LETTER FOR 2-10,000 GAS, 1-6,000 GAS & 1-5,000 GAS.

Tank Compartment:
Tanks Use: False
Compartment No: 1
Tank Compartment PK: 22147
Tank PK: 22147
Case Number: Not reported
Compartment Status: Removed
Compartment Temp Verified Dt: Not reported
Capacity: 6000
Substance: Gasoline, Including Blends
Substance Other: Not reported
Hazardous Substance: Not reported
Mixture: False
Date of Last Use: 1985-10-01 00:00:00
Pipe Installation Date: Not reported
Pipe System: Not reported
Pipe Material: 0
Pipe Material Other: Not reported
Pipe Protection: Not reported
Pipe Protection Date: Not reported

COMBS TIRE INC (Continued) **U002012007**

Pipe Double Wall: 0
Spill Protection: False

Owner:
Owner ID: OW06240
Owner Name: COMBS TIRE INC
Owner Address: 10520 BIG BEND
Owner City,St,Zip: KIRKWOOD, MO 63122
Owner County Code: Not reported
Owner Phone: 8216100
Mail Was Not Deliverable: No
Is Owner Active?: No
Date Registration Received: Not reported
Date Record Added: 1995-06-30 00:00:00
Date Record Edited: Not reported
Name of Person Editing Record: Not reported

Tank ID: 4
Tank Double Wall: 0
Tank Type: Below Ground
Tank Status: Removed
Meet 98 Update Requirements: Not reported
Date Tank Installed: Not reported
Tank Material: Steel
Code for Tank Material Manufacturer: Not reported
Code for Tank Installer: Not reported
Other Type Of Tank Material: Not reported
Tank Internal Protection: Not reported
Other Tank Internal Protection: Not reported
Tank Internal Protection Date: Not reported
Tank External Protection: Not reported
Other Type Tank Extrn Protec: Not reported
Tank External Protec Date: Not reported
Date Tank Last Used: 10/01/1985
Date Tank Permanently Closed/ Removed: Not reported
Dt Tk Exp Brought InUse/Internal Tracking: Not reported
Tank Fees Waived: Yes
Expedite Closure On Tank?: No
Responsible Person Expediting Closure: Not reported
Temporary Status Verified Date: Not reported
Admin Fee 585: Not reported
Date Administratively Closed: Not reported
Date Record Added: 06/30/1995
Date Record Edited: 08/03/2007
Person Adding/Editing Record: HANSEN, M
Date Of NFA Letter: 12/23/1994
Is Tank Used For Emergency Generator: No
Date Closure Notice Received: 07/27/1994
Date Of Aprroval Letter: Not reported
Firm Closing Tank: WELLINGTON ENVIRONMENTAL
Date Closure Report Received: 11/23/1994
Registration End Date: Not reported
LockOut Flag: No
Comments: FINAL LETTER FOR 2-10,000 GAS, 1-6,000 GAS & 1-5,000 GAS.

COMBS TIRE INC (Continued) **U002012007**

Tank Compartment:

Tanks Use:	False
Compartment No:	1
Tank Compartment PK:	22148
Tank PK:	22148
Case Number:	Not reported
Compartment Status:	Removed
Compartment Temp Verified Dt:	Not reported
Capacity:	5000
Substance:	Used Oil
Substance Other:	Not reported
Hazardous Substance:	Not reported
Mixture:	False
Date of Last Use:	1985-10-01 00:00:00
Pipe Installation Date:	Not reported
Pipe System:	4
Pipe Material:	0
Pipe Material Other:	Not reported
Pipe Protection:	Not reported
Pipe Protection Date:	Not reported
Pipe Double Wall:	0
Spill Protection:	False

Tank Aug 2011:

Facility Id:	ST0008899
Tank Id:	2
Site Usage:	Not reported
Risk Type:	Not reported
Soil Type:	Not reported
GW Flow:	Not reported
Offsite Impact:	Not reported
Free Product:	Not reported
Drinking Water:	Not reported
Closed Under:	Not reported
No Drinking Wells:	No
No Buildings:	No
Vapor Barrier:	0
St Louis Mo:	No
Special Well Area:	No
Surface Cap:	No
No Excavation:	No

Facility Id:	ST0008899
Tank Id:	3
Site Usage:	Not reported
Risk Type:	Not reported
Soil Type:	Not reported
GW Flow:	Not reported
Offsite Impact:	Not reported
Free Product:	Not reported
Drinking Water:	Not reported
Closed Under:	Not reported
No Drinking Wells:	No
No Buildings:	No
Vapor Barrier:	0

COMBS TIRE INC (Continued) **U002012007**

St Louis Mo:	No
Special Well Area:	No
Surface Cap:	No
No Excavation:	No

Facility Id:	ST0008899
Tank Id:	4
Site Usage:	Not reported
Risk Type:	Not reported
Soil Type:	Not reported
GW Flow:	Not reported
Offsite Impact:	Not reported
Free Product:	Not reported
Drinking Water:	Not reported
Closed Under:	Not reported
No Drinking Wells:	No
No Buildings:	No
Vapor Barrier:	0
St Louis Mo:	No
Special Well Area:	No
Surface Cap:	No
No Excavation:	No

Facility Id:	ST0008899
Tank Id:	1
Site Usage:	Not reported
Risk Type:	Not reported
Soil Type:	Not reported
GW Flow:	Not reported
Offsite Impact:	Not reported
Free Product:	Not reported
Drinking Water:	Not reported
Closed Under:	Not reported
No Drinking Wells:	No
No Buildings:	No
Vapor Barrier:	0
St Louis Mo:	No
Special Well Area:	No
Surface Cap:	No
No Excavation:	No

16
NNW
1/4-1/2
0.346 mi.
1829 ft.

AUTOMATED GASKET CORP
333 SANTE AVE
KIRKWOOD, MO 63122

SEMS-ARCHIVE **1027611340**
N/A

Relative:
Higher

Actual:
622 ft.

SEMS Archive:

Site ID:	0700846
EPA ID:	MOD006493860
Name:	AUTOMATED GASKET CORP
Address:	333 SANTE AVE
Address 2:	Not reported
City,State,Zip:	KIRKWOOD, MO 63122
Cong District:	01
FIPS Code:	29189
FF:	N
NPL:	Not on the NPL

AUTOMATED GASKET CORP (Continued) **1027611340**

Non NPL Status: NFRAP-Site does not qualify for the NPL based on existing information

SEMS Archive Detail:

Region: 07
Site ID: 0700846
EPA ID: MOD006493860
Site Name: AUTOMATED GASKET CORP
NPL: N
FF: N
OU: 00
Action Code: VS
Action Name: ARCH SITE
SEQ: 1
Start Date: Not reported
Finish Date: 1988-02-18 05:00:00
Qual: Not reported
Current Action Lead: EPA Perf In-Hse

Region: 07
Site ID: 0700846
EPA ID: MOD006493860
Site Name: AUTOMATED GASKET CORP
NPL: N
FF: N
OU: 00
Action Code: DS
Action Name: DISCVRY
SEQ: 1
Start Date: 1987-08-06 04:00:00
Finish Date: 1987-08-06 04:00:00
Qual: Not reported
Current Action Lead: EPA Perf

Region: 07
Site ID: 0700846
EPA ID: MOD006493860
Site Name: AUTOMATED GASKET CORP
NPL: N
FF: N
OU: 00
Action Code: PA
Action Name: PA
SEQ: 1
Start Date: 1988-01-06 05:00:00
Finish Date: 1988-02-18 05:00:00
Qual: N
Current Action Lead: EPA Perf

E17 ESE 1/4-1/2 0.400 mi. 2113 ft. | **SINCLAIR RETAIL STATION #24014** | **UST** | **U001159969**
899 S HOLMES | **LUST** | **N/A**
KIRKWOOD, MO 63122

Site 1 of 2 in cluster E

Relative: Lower

Actual: 571 ft.

LUST:

Name: SINCLAIR RETAIL STATION #24014
Address: 899 S HOLMES
City,State,Zip: KIRKWOOD, MO 63122
Facility ID: ST0012991
Region: SL - St. Louis Regional Office
Lat/Long (dms): Not reported
Spill Number: Not reported
Release Date: 08/01/2008
Release Type: UNDERGROUND STORAGE TANK
Date Cleanup Started: 08/01/2008
Date Cleanup Finished: 01/27/2009
Expedited: No
Expedited Date: Not reported
Expenditures From The American Recovery and Reinvestment Act of 2009: No
Reopened Date: Not reported
Number Of Remediation Monitoring Wells: 0
Active: No
Date Of NFA Letter From DNR: 2009-01-27 00:00:00
Date Record Meets Archive Criteria: Not reported
Remediation ID: R008284
Rank: Not reported
Emergeny Response Date: Not reported
Emergency Cleanup Start: Not reported
Referred To DGLS for Investigation: Not reported
Contractor Performing Clean Up: 372
RBCA NFA: Yes
Project Manager: 3
Next Correspondence/Update With Fac: Not reported
Date Added: 03/13/2009
Date Record Edited: 03/13/2009
Person Adding Or Editing Record: BOTTOMLEY, B
Facility Sent To State Archive: Not reported
Date Remediation Unit Closed The File: Not reported
Site Affectd By Funding Level From PSTIF: Not reported
General Comments: **********THERE IS NO PHYSICAL FILE ASSOCIATED WITH THIS RELEASE NUMBER. THIS RELEASE WAS ONLY OPENED TO DOCUMENT THE CLOSURE OF THE TANKS AT THIS SITE.*******

Name: SINCLAIR RETAIL STATION #24014
Address: 899 S HOLMES
City,State,Zip: KIRKWOOD, MO 63122
Facility ID: ST0012991
Region: SL - St. Louis Regional Office
Lat/Long (dms): Not reported
Spill Number: Not reported
Release Date: 12/10/2001
Release Type: UNDERGROUND STORAGE TANK
Date Cleanup Started: 03/08/2005
Date Cleanup Finished: 06/24/2005
Expedited: No
Expedited Date: Not reported
Expenditures From The American Recovery and Reinvestment Act of 2009: No

SINCLAIR RETAIL STATION #24014 (Continued) **U001159969**

Reopened Date: Not reported
Number Of Remediation Monitoring Wells: 0
Active: No
Date Of NFA Letter From DNR: 2005-07-11 00:00:00
Date Record Meets Archive Criteria: 05/10/2011
Remediation ID: R007322
Rank: Not reported
Emergeny Response Date: Not reported
Emergency Cleanup Start: Not reported
Referred To DGLS for Investigation: Not reported
Contractor Performing Clean Up: 254
RBCA NFA: Yes
Project Manager: L
Next Correspondence/Update With Fac: Not reported
Date Added: 01/03/2002
Date Record Edited: 08/17/2005
Person Adding Or Editing Record: CHIBNALL, T
Facility Sent To State Archive: Yes
Date Remediation Unit Closed The File: Not reported
Site Affectd By Funding Level From PSTIF: No
General Comments: 1/3/2002:HM: revd SA report of Dec. 10, 2001. Contam in soil in P-1 and P-2. Requestd a proposal for further investig. 1/24/2002:HM: revd SC WP of Jan 16, 2002. 6/28/2002:HM:revd SA report of June 24, 2002. Reqestd a WP for further assessment of soil contam. GW not encountered. 8/26/2002:HM:Approvd WP of August 16, 2002 for three borings. 2/3/03:HM:Revd SA report of Jan 24, 03. Soil contam, requestd WP for add SA. 5/16/03:HM:Approvd SA WP of May 1, 03 for three borings and two as contingency. 2/2/04:HM:Revd SA report of Jan 8, 04. Approvd recomm for Teir II evaluation. 4/8/04:HNM:Recvd letter of March 31, 04. 8/3/04:HM:approvd SC WP of July 19, 04, with modfics. 3/30/05:HM:revd SC and T-1 report of March 8, 05. Reqestd response to comments. 6/24/05:HM:Recvd addendum of Aoril 25, 05. Issued NFRA. 8/17/05: NFRA issued 7/11/05.

UST:
Facility ID: ST0012991
Region: SL
Easting: 727289.627
Northing: 4272119.03
Owner Of Geospatial Data: Hazardous Waste Program
Geospatial Data Collected By: CON_Fortin,Joel
Date GIS Data Collected: 04/15/2014
Lat/Long: 38.568338 / -90.391577
Lat/Long (dms): Not reported

Tanks:

Owner:
Owner ID: OW10315
Owner Name: SINCLAIR MARKETING, INCORPORATED
Owner Address: P.O. BOX 30825/ 550 EAST SOUTH TEMPLE
Owner City,St,Zip: SALT LAKE CITY, UT 84102
Owner County Code: Not reported
Owner Phone: 5263825
Mail Was Not Deliverable: No
Is Owner Active?: No

SINCLAIR RETAIL STATION #24014 (Continued) **U001159969**

Date Registration Received: Not reported
Date Record Added: 1995-06-30 00:00:00
Date Record Edited: 2010-05-18 00:00:00
Name of Person Editing Record: CORBIN, M

Tank ID: 1
Tank Double Wall: 0
Tank Type: Below Ground
Tank Status: Removed
Meet 98 Update Requirements: Not reported
Date Tank Installed: 01/01/1971
Tank Material: Steel
Code for Tank Material Manufacturer: Not reported
Code for Tank Installer: Not reported
Other Type Of Tank Material: Not reported
Tank Internal Protection: Not reported
Other Tank Internal Protection: Not reported
Tank Internal Protection Date: Not reported
Tank External Protection: Not reported
Other Type Tank Extrn Protec: Not reported
Tank External Protec Date: Not reported
Date Tank Last Used: 08/07/2007
Date Tank Permanently Closed/ Removed: 08/01/2008
Dt Tk Exp Brought InUse/Internal Tracking: Not reported
Tank Fees Waived: No
Expedite Closure On Tank?: No
Responsible Person Expediting Closure: CB
Temporary Status Verified Date: Not reported
Admin Fee 585: Not reported
Date Administratively Closed: Not reported
Date Record Added: 06/30/1995
Date Record Edited: 01/29/2009
Person Adding/Editing Record: BOTTOMLEY, B
Date Of NFA Letter: 01/21/2009
Is Tank Used For Emergency Generator: No
Date Closure Notice Received: 06/27/2008
Date Of Aprroval Letter: 07/03/2008
Firm Closing Tank: SCI Engineering
Date Closure Report Received: 01/02/2009
Registration End Date: 09/30/2009
LockOut Flag: No
Comments: I agree with your plan to close under non-residential soil type two risk based target levels, and understand that due to site specific circumstances, the closure report will not be submitted to the department within the 60-day period. RMB to consultant 9/17/2008 The Missouri Department of Natural Resources Hazardous Waste Program, Tanks Section, has reviewed the Missouri Risk-Based Corrective Action (MRBCA) closure report dated November20, 2008, submitted by Landmark (Landmark) Environmental Associates for the above referenced facility. The closure report evaluated risks to human health and the environment resulting from a possible petroleum release from the tank system during its operation and summarized corrective actions taken to address those risks. The closure report indicates Landmark adequately evaluated these risks and the closure requirements for the tank listed above, using the Missouri Risk-Based Corrective Action target levels for Tier 1, Soil Type 1, non-residential land use.

SINCLAIR RETAIL STATION #24014 (Continued) **U001159969**

1/29/09 BB

Tank Compartment:
Tanks Use: False
Compartment No: 1
Tank Compartment PK: 32802
Tank PK: 32803
Case Number: Not reported
Compartment Status: Removed
Compartment Temp Verified Dt: Not reported
Capacity: 6000
Substance: Gasoline, Including Blends
Substance Other: Not reported
Hazardous Substance: Not reported
Mixture: False
Date of Last Use: Not reported
Pipe Installation Date: 1971-05-01 00:00:00
Pipe System: 1
Pipe Material: 1
Pipe Material Other: Not reported
Pipe Protection: 2
Pipe Protection Date: 2006-08-01 00:00:00
Pipe Double Wall: 0
Spill Protection: True

Owner:
Owner ID: OW10315
Owner Name: SINCLAIR MARKETING, INCORPORATED
Owner Address: P.O. BOX 30825/ 550 EAST SOUTH TEMPLE
Owner City,St,Zip: SALT LAKE CITY, UT 84102
Owner County Code: Not reported
Owner Phone: 5263825
Mail Was Not Deliverable: No
Is Owner Active?: No
Date Registration Received: Not reported
Date Record Added: 1995-06-30 00:00:00
Date Record Edited: 2010-05-18 00:00:00
Name of Person Editing Record: CORBIN, M

Tank ID: 2
Tank Double Wall: 0
Tank Type: Below Ground
Tank Status: Removed
Meet 98 Update Requirements: Not reported
Date Tank Installed: 01/01/1971
Tank Material: Steel
Code for Tank Material Manufacturer: Not reported
Code for Tank Installer: Not reported
Other Type Of Tank Material: Not reported
Tank Internal Protection: Not reported
Other Tank Internal Protection: Not reported
Tank Internal Protection Date: Not reported
Tank External Protection: Not reported
Other Type Tank Extrn Protec: Not reported
Tank External Protec Date: Not reported

SINCLAIR RETAIL STATION #24014 (Continued) **U001159969**

Date Tank Last Used: 08/07/2007
Date Tank Permanently Closed/ Removed: 08/01/2008
Dt Tk Exp Brought InUse/Internal Tracking: Not reported
Tank Fees Waived: No
Expedite Closure On Tank?: No
Responsible Person Expediting Closure: CB
Temporary Status Verified Date: Not reported
Admin Fee 585: Not reported
Date Administratively Closed: Not reported
Date Record Added: 06/30/1995
Date Record Edited: 01/29/2009
Person Adding/Editing Record: BOTTOMLEY, B
Date Of NFA Letter: 01/21/2009
Is Tank Used For Emergency Generator: No
Date Closure Notice Received: 06/27/2008
Date Of Aprroval Letter: 07/03/2008
Firm Closing Tank: SCI Engineering
Date Closure Report Received: 01/02/2009
Registration End Date: 09/30/2009
LockOut Flag: No
Comments: The Missouri Department of Natural Resources Hazardous Waste Program, Tanks Section, has reviewed the Missouri Risk-Based Corrective Action (MRBCA) closure report dated November20, 2008, submitted by Landmark (Landmark) Environmental Associates for the above referenced facility. The closure report evaluated risks to human health and the environment resulting from a possible petroleum release from the tank system during its operation and summarized corrective actions taken to address those risks. The closure report indicates Landmark adequately evaluated these risks and the closure requirements for the tank listed above, using the Missouri Risk-Based Corrective Action target levels for Tier 1, Soil Type 1, non-residential land use.
1/29/09 BB

Tank Compartment:
Tanks Use: False
Compartment No: 1
Tank Compartment PK: 32803
Tank PK: 32804
Case Number: Not reported
Compartment Status: Removed
Compartment Temp Verified Dt: Not reported
Capacity: 6000
Substance: Gasoline, Including Blends
Substance Other: Not reported
Hazardous Substance: Not reported
Mixture: False
Date of Last Use: Not reported
Pipe Installation Date: 1971-05-01 00:00:00
Pipe System: 1
Pipe Material: 1
Pipe Material Other: Not reported
Pipe Protection: 2
Pipe Protection Date: 2006-08-01 00:00:00
Pipe Double Wall: 0
Spill Protection: True

SINCLAIR RETAIL STATION #24014 (Continued) **U001159969**

Owner:
Owner ID: OW10315
Owner Name: SINCLAIR MARKETING, INCORPORATED
Owner Address: P.O. BOX 30825/ 550 EAST SOUTH TEMPLE
Owner City,St,Zip: SALT LAKE CITY, UT 84102
Owner County Code: Not reported
Owner Phone: 5263825
Mail Was Not Deliverable: No
Is Owner Active?: No
Date Registration Received: Not reported
Date Record Added: 1995-06-30 00:00:00
Date Record Edited: 2010-05-18 00:00:00
Name of Person Editing Record: CORBIN, M

Tank ID: 3
Tank Double Wall: 0
Tank Type: Below Ground
Tank Status: Removed
Meet 98 Update Requirements: Not reported
Date Tank Installed: 01/01/1971
Tank Material: Steel
Code for Tank Material Manufacturer: Not reported
Code for Tank Installer: Not reported
Other Type Of Tank Material: Not reported
Tank Internal Protection: Not reported
Other Tank Internal Protection: Not reported
Tank Internal Protection Date: Not reported
Tank External Protection: Not reported
Other Type Tank Extrn Protec: Not reported
Tank External Protec Date: Not reported
Date Tank Last Used: 08/07/2007
Date Tank Permanently Closed/ Removed: 08/01/2008
Dt Tk Exp Brought InUse/Internal Tracking: Not reported
Tank Fees Waived: No
Expedite Closure On Tank?: No
Responsible Person Expediting Closure: CB
Temporary Status Verified Date: Not reported
Admin Fee 585: Not reported
Date Administratively Closed: Not reported
Date Record Added: 06/30/1995
Date Record Edited: 01/29/2009
Person Adding/Editing Record: BOTTOMLEY, B
Date Of NFA Letter: 01/21/2009
Is Tank Used For Emergency Generator: No
Date Closure Notice Received: 06/27/2008
Date Of Aprroval Letter: 07/03/2008
Firm Closing Tank: SCI Engineering
Date Closure Report Received: 01/02/2009
Registration End Date: 09/30/2009
LockOut Flag: No
Comments: The Missouri Department of Natural Resources Hazardous Waste Program, Tanks Section, has reviewed the Missouri Risk-Based Corrective Action (MRBCA) closure report dated November20, 2008, submitted by Landmark (Landmark) Environmental Associates for the above referenced facility. The closure report evaluated risks to human health and the environment resulting from a possible petroleum release from the tank

SINCLAIR RETAIL STATION #24014 (Continued) **U001159969**

system during its operation and summarized corrective actions taken to address those risks. The closure report indicates Landmark adequately evaluated these risks and the closure requirements for the tank listed above, using the Missouri Risk-Based Corrective Action target levels for Tier 1, Soil Type 1, non-residential land use. 1/29/09 BB

Tank Compartment:
Tanks Use: False
Compartment No: 1
Tank Compartment PK: 32804
Tank PK: 32805
Case Number: Not reported
Compartment Status: Removed
Compartment Temp Verified Dt: Not reported
Capacity: 6000
Substance: Diesel
Substance Other: Not reported
Hazardous Substance: Not reported
Mixture: False
Date of Last Use: Not reported
Pipe Installation Date: 1971-05-01 00:00:00
Pipe System: 1
Pipe Material: 1
Pipe Material Other: Not reported
Pipe Protection: 2
Pipe Protection Date: 2006-08-01 00:00:00
Pipe Double Wall: 0
Spill Protection: True

Owner:
Owner ID: OW10315
Owner Name: SINCLAIR MARKETING, INCORPORATED
Owner Address: P.O. BOX 30825/ 550 EAST SOUTH TEMPLE
Owner City,St,Zip: SALT LAKE CITY, UT 84102
Owner County Code: Not reported
Owner Phone: 5263825
Mail Was Not Deliverable: No
Is Owner Active?: No
Date Registration Received: Not reported
Date Record Added: 1995-06-30 00:00:00
Date Record Edited: 2010-05-18 00:00:00
Name of Person Editing Record: CORBIN, M

Tank ID: 4
Tank Double Wall: 0
Tank Type: Below Ground
Tank Status: Removed
Meet 98 Update Requirements: Not reported
Date Tank Installed: 01/01/1971
Tank Material: Steel
Code for Tank Material Manufacturer: Not reported
Code for Tank Installer: Not reported
Other Type Of Tank Material: Not reported
Tank Internal Protection: Not reported

SINCLAIR RETAIL STATION #24014 (Continued) **U001159969**

Other Tank Internal Protection: Not reported
Tank Internal Protection Date: Not reported
Tank External Protection: Not reported
Other Type Tank Extrn Protec: Not reported
Tank External Protec Date: Not reported
Date Tank Last Used: 08/07/2007
Date Tank Permanently Closed/ Removed: 08/01/2008
Dt Tk Exp Brought InUse/Internal Tracking: Not reported
Tank Fees Waived: No
Expedite Closure On Tank?: No
Responsible Person Expediting Closure: CB
Temporary Status Verified Date: Not reported
Admin Fee 585: Not reported
Date Administratively Closed: Not reported
Date Record Added: 06/30/1995
Date Record Edited: 01/29/2009
Person Adding/Editing Record: BOTTOMLEY, B
Date Of NFA Letter: 01/21/2009
Is Tank Used For Emergency Generator: No
Date Closure Notice Received: 06/27/2008
Date Of Aprroval Letter: 07/03/2008
Firm Closing Tank: SCI Engineering
Date Closure Report Received: 01/02/2009
Registration End Date: 09/30/2009
LockOut Flag: No
Comments: The Missouri Department of Natural Resources Hazardous Waste Program, Tanks Section, has reviewed the Missouri Risk-Based Corrective Action (MRBCA) closure report dated November20, 2008, submitted by Landmark (Landmark) Environmental Associates for the above referenced facility. The closure report evaluated risks to human health and the environment resulting from a possible petroleum release from the tank system during its operation and summarized corrective actions taken to address those risks. The closure report indicates Landmark adequately evaluated these risks and the closure requirements for the tank listed above, using the Missouri Risk-Based Corrective Action target levels for Tier 1, Soil Type 1, non-residential land use. 1/29/09 BB

Tank Compartment:
Tanks Use: False
Compartment No: 1
Tank Compartment PK: 32805
Tank PK: 32806
Case Number: Not reported
Compartment Status: Removed
Compartment Temp Verified Dt: Not reported
Capacity: 6000
Substance: Gasoline, Including Blends
Substance Other: Not reported
Hazardous Substance: Not reported
Mixture: False
Date of Last Use: Not reported
Pipe Installation Date: 1971-05-01 00:00:00
Pipe System: 1
Pipe Material: 1
Pipe Material Other: Not reported
Pipe Protection: 2
Pipe Protection Date: 2006-08-01 00:00:00

SINCLAIR RETAIL STATION #24014 (Continued) **U001159969**

Pipe Double Wall: 0
Spill Protection: True

Owner:
Owner ID: OW10315
Owner Name: SINCLAIR MARKETING, INCORPORATED
Owner Address: P.O. BOX 30825/ 550 EAST SOUTH TEMPLE
Owner City,St,Zip: SALT LAKE CITY, UT 84102
Owner County Code: Not reported
Owner Phone: 5263825
Mail Was Not Deliverable: No
Is Owner Active?: No
Date Registration Received: Not reported
Date Record Added: 1995-06-30 00:00:00
Date Record Edited: 2010-05-18 00:00:00
Name of Person Editing Record: CORBIN, M

Tank ID: 5
Tank Double Wall: 0
Tank Type: Below Ground
Tank Status: Removed
Meet 98 Update Requirements: Not reported
Date Tank Installed: 04/04/1971
Tank Material: Steel
Code for Tank Material Manufacturer: Not reported
Code for Tank Installer: Not reported
Other Type Of Tank Material: Not reported
Tank Internal Protection: Not reported
Other Tank Internal Protection: Not reported
Tank Internal Protection Date: Not reported
Tank External Protection: Not reported
Other Type Tank Extrn Protec: Not reported
Tank External Protec Date: Not reported
Date Tank Last Used: 06/30/1998
Date Tank Permanently Closed/ Removed: Not reported
Dt Tk Exp Brought InUse/Internal Tracking: Not reported
Tank Fees Waived: No
Expedite Closure On Tank?: No
Responsible Person Expediting Closure: Not reported
Temporary Status Verified Date: Not reported
Admin Fee 585: Not reported
Date Administratively Closed: Not reported
Date Record Added: 06/30/1995
Date Record Edited: 04/08/1999
Person Adding/Editing Record: NREQHW-WILDB
Date Of NFA Letter: Not reported
Is Tank Used For Emergency Generator: No
Date Closure Notice Received: Not reported
Date Of Aprroval Letter: Not reported
Firm Closing Tank: LANDMARK ENVIRONMENTAL ASSOCIATES
Date Closure Report Received: 03/05/1999
Registration End Date: Not reported
LockOut Flag: No
Comments: Not reported

SINCLAIR RETAIL STATION #24014 (Continued) **U001159969**

Tank Compartment:
Tanks Use: False
Compartment No: 1
Tank Compartment PK: 32806
Tank PK: 32807
Case Number: Not reported
Compartment Status: Removed
Compartment Temp Verified Dt: Not reported
Capacity: 530
Substance: Used Oil
Substance Other: Not reported
Hazardous Substance: Not reported
Mixture: False
Date of Last Use: 1998-06-30 00:00:00
Pipe Installation Date: Not reported
Pipe System: 4
Pipe Material: 1
Pipe Material Other: Not reported
Pipe Protection: Not reported
Pipe Protection Date: Not reported
Pipe Double Wall: 0
Spill Protection: False

Owner:
Owner ID: OW10315
Owner Name: SINCLAIR MARKETING, INCORPORATED
Owner Address: P.O. BOX 30825/ 550 EAST SOUTH TEMPLE
Owner City,St,Zip: SALT LAKE CITY, UT 84102
Owner County Code: Not reported
Owner Phone: 5263825
Mail Was Not Deliverable: No
Is Owner Active?: No
Date Registration Received: Not reported
Date Record Added: 1995-06-30 00:00:00
Date Record Edited: 2010-05-18 00:00:00
Name of Person Editing Record: CORBIN, M

Tank ID: 6
Tank Double Wall: 0
Tank Type: Below Ground
Tank Status: Removed
Meet 98 Update Requirements: Not reported
Date Tank Installed: 01/01/1971
Tank Material: Steel
Code for Tank Material Manufacturer: Not reported
Code for Tank Installer: Not reported
Other Type Of Tank Material: Not reported
Tank Internal Protection: Not reported
Other Tank Internal Protection: Not reported
Tank Internal Protection Date: Not reported
Tank External Protection: Not reported
Other Type Tank Extrn Protec: Not reported
Tank External Protec Date: Not reported
Date Tank Last Used: 06/30/1998

SINCLAIR RETAIL STATION #24014 (Continued) **U001159969**

Date Tank Permanently Closed/ Removed: Not reported
Dt Tk Exp Brought InUse/Internal Tracking: Not reported
Tank Fees Waived: No
Expedite Closure On Tank?: No
Responsible Person Expediting Closure: Not reported
Temporary Status Verified Date: Not reported
Admin Fee 585: Not reported
Date Administratively Closed: Not reported
Date Record Added: 06/30/1995
Date Record Edited: 04/08/1999
Person Adding/Editing Record: NREQHW-WILDB
Date Of NFA Letter: Not reported
Is Tank Used For Emergency Generator: No
Date Closure Notice Received: Not reported
Date Of Aprroval Letter: Not reported
Firm Closing Tank: LANDMARK ENVIRONMENTAL ASSOCIATES
Date Closure Report Received: 03/05/1999
Registration End Date: Not reported
LockOut Flag: No
Comments: Not reported

Tank Compartment:
Tanks Use: False
Compartment No: 1
Tank Compartment PK: 32807
Tank PK: 32808
Case Number: Not reported
Compartment Status: Removed
Compartment Temp Verified Dt: Not reported
Capacity: 840
Substance: Diesel
Substance Other: Not reported
Hazardous Substance: Not reported
Mixture: False
Date of Last Use: 1998-06-30 00:00:00
Pipe Installation Date: 1971-01-01 00:00:00
Pipe System: Not reported
Pipe Material: 1
Pipe Material Other: Not reported
Pipe Protection: Not reported
Pipe Protection Date: Not reported
Pipe Double Wall: 0
Spill Protection: False

Tank Aug 2011:
Facility Id: ST0012991
Tank Id: 1
Site Usage: 2
Risk Type: 3
Soil Type: 7
GW Flow: Not reported
Offsite Impact: Not reported
Free Product: Not reported
Drinking Water: Not reported
Closed Under: Not reported
No Drinking Wells: No

SINCLAIR RETAIL STATION #24014 (Continued) **U001159969**

No Buildings:	No
Vapor Barrier:	0
St Louis Mo:	No
Special Well Area:	No
Surface Cap:	No
No Excavation:	No

Facility Id:	ST0012991
Tank Id:	2
Site Usage:	2
Risk Type:	3
Soil Type:	7
GW Flow:	Not reported
Offsite Impact:	Not reported
Free Product:	Not reported
Drinking Water:	Not reported
Closed Under:	Not reported
No Drinking Wells:	No
No Buildings:	No
Vapor Barrier:	0
St Louis Mo:	No
Special Well Area:	No
Surface Cap:	No
No Excavation:	No

Facility Id:	ST0012991
Tank Id:	6
Site Usage:	Not reported
Risk Type:	Not reported
Soil Type:	Not reported
GW Flow:	Not reported
Offsite Impact:	Not reported
Free Product:	Not reported
Drinking Water:	Not reported
Closed Under:	Not reported
No Drinking Wells:	No
No Buildings:	No
Vapor Barrier:	0
St Louis Mo:	No
Special Well Area:	No
Surface Cap:	No
No Excavation:	No

Facility Id:	ST0012991
Tank Id:	3
Site Usage:	2
Risk Type:	3
Soil Type:	7
GW Flow:	Not reported
Offsite Impact:	Not reported
Free Product:	Not reported
Drinking Water:	Not reported
Closed Under:	Not reported
No Drinking Wells:	No
No Buildings:	No
Vapor Barrier:	0
St Louis Mo:	No

SINCLAIR RETAIL STATION #24014 (Continued) **U001159969**

Special Well Area:	No
Surface Cap:	No
No Excavation:	No

Facility Id:	ST0012991
Tank Id:	4
Site Usage:	2
Risk Type:	3
Soil Type:	7
GW Flow:	Not reported
Offsite Impact:	Not reported
Free Product:	Not reported
Drinking Water:	Not reported
Closed Under:	Not reported
No Drinking Wells:	No
No Buildings:	No
Vapor Barrier:	0
St Louis Mo:	No
Special Well Area:	No
Surface Cap:	No
No Excavation:	No

Facility Id:	ST0012991
Tank Id:	5
Site Usage:	Not reported
Risk Type:	Not reported
Soil Type:	Not reported
GW Flow:	Not reported
Offsite Impact:	Not reported
Free Product:	Not reported
Drinking Water:	Not reported
Closed Under:	Not reported
No Drinking Wells:	No
No Buildings:	No
Vapor Barrier:	0
St Louis Mo:	No
Special Well Area:	No
Surface Cap:	No
No Excavation:	No

E18 **QUIKTRIP** **UST** **U003980709**
SE **BIG BEND AND HOLMES AVE** **LUST** **N/A**
1/4-1/2 **OAKLAND, MO 63126**
0.415 mi.
2193 ft. **Site 2 of 2 in cluster E**

Relative:
Lower

Actual:
571 ft.

LUST:

Name:	QUIKTRIP
Address:	BIG BEND AND HOLMES AVE
City,State,Zip:	OAKLAND, MO 63126
Facility ID:	ST5800036
Region:	SL - St. Louis Regional Office
Lat/Long (dms):	Not reported
Spill Number:	Not reported
Release Date:	02/01/1990
Release Type:	UNDERGROUND STORAGE TANK
Date Cleanup Started:	08/09/1999
Date Cleanup Finished:	08/09/1999

QUIKTRIP (Continued) **U003980709**

Expedited: No
Expedited Date: Not reported
Expenditures From The American Recovery and Reinvestment Act of 2009: No
Reopened Date: Not reported
Number Of Remediation Monitoring Wells: 0
Active: No
Date Of NFA Letter From DNR: 1999-08-13 00:00:00
Date Record Meets Archive Criteria: Not reported
Remediation ID: R001169
Rank: Not reported
Emergeny Response Date: Not reported
Emergency Cleanup Start: Not reported
Referred To DGLS for Investigation: 2
Contractor Performing Clean Up: Not reported
RBCA NFA: No
Project Manager: L
Next Correspondence/Update With Fac: Not reported
Date Added: 06/30/1995
Date Record Edited: 04/19/2006
Person Adding Or Editing Record: PURVIS, K
Facility Sent To State Archive: Yes
Date Remediation Unit Closed The File: Not reported
Site Affectd By Funding Level From PSTIF: No
General Comments: 8-9-99 vg rev. rpt on ESP LUST Site investigation, soil contamination below cleanup levels. site can be closed.

UST:
Facility ID: ST5800036
Region: SL
Easting: 727303.511
Northing: 4272122.92
Owner Of Geospatial Data: Hazardous Waste Program
Geospatial Data Collected By: HEISLER, J
Date GIS Data Collected: 05/20/2011
Lat/Long: 38.5679520 / -90.391711
Lat/Long (dms): Not reported

Tanks:

Owner:
Owner ID: Not reported
Owner Name: Not reported
Owner Address: Not reported
Owner City,St,Zip: Not reported
Owner County Code: Not reported
Owner Phone: Not reported
Mail Was Not Deliverable: Not reported
Is Owner Active?: Not reported
Date Registration Received: Not reported
Date Record Added: Not reported
Date Record Edited: Not reported
Name of Person Editing Record: Not reported

Tank ID: Not reported
Tank Double Wall: Not reported
Tank Type: Not reported
Tank Status: Not reported

QUIKTRIP (Continued) **U003980709**

Meet 98 Update Requirements: Not reported
Date Tank Installed: Not reported
Tank Material: Not reported
Code for Tank Material Manufacturer: Not reported
Code for Tank Installer: Not reported
Other Type Of Tank Material: Not reported
Tank Internal Protection: Not reported
Other Tank Internal Protection: Not reported
Tank Internal Protection Date: Not reported
Tank External Protection: Not reported
Other Type Tank Extrn Protec: Not reported
Tank External Protec Date: Not reported
Date Tank Last Used: Not reported
Date Tank Permanently Closed/ Removed: Not reported
Dt Tk Exp Brought InUse/Internal Tracking: Not reported
Tank Fees Waived: Not reported
Expedite Closure On Tank?: Not reported
Responsible Person Expediting Closure: Not reported
Temporary Status Verified Date: Not reported
Admin Fee 585: Not reported
Date Administratively Closed: Not reported
Date Record Added: Not reported
Date Record Edited: Not reported
Person Adding/Editing Record: Not reported
Date Of NFA Letter: Not reported
Is Tank Used For Emergency Generator: Not reported
Date Closure Notice Received: Not reported
Date Of Aprroval Letter: Not reported
Firm Closing Tank: Not reported
Date Closure Report Received: Not reported
Registration End Date: Not reported
LockOut Flag: Not reported
Comments: Not reported

Tank Aug 2011:
Facility Id: ST5800036
Tank Id: Not reported
Site Usage: Not reported
Risk Type: Not reported
Soil Type: Not reported
GW Flow: Not reported
Offsite Impact: Not reported
Free Product: Not reported
Drinking Water: Not reported
Closed Under: Not reported
No Drinking Wells: Not reported
No Buildings: Not reported
Vapor Barrier: Not reported
St Louis Mo: Not reported
Special Well Area: Not reported
Surface Cap: Not reported
No Excavation: Not reported

19 WNW 1/4-1/2 0.423 mi. 2232 ft. | **CONCORDIA LUTHERAN CHURCH**
505 S E KIRKWOOD RD
KIRKWOOD, MO 63122 | **UST NPDES LUST** | **U003980903 N/A**

Relative: Higher

Actual: 658 ft.

LUST:

Name:	CONCORDIA LUTHERAN CHURCH
Address:	505 S E KIRKWOOD RD
City,State,Zip:	KIRKWOOD, MO 63122
Facility ID:	ST5800389
Region:	SL - St. Louis Regional Office
Lat/Long (dms):	Not reported
Spill Number:	Not reported
Release Date:	02/01/1992
Release Type:	UNDERGROUND STORAGE TANK
Date Cleanup Started:	03/01/1992
Date Cleanup Finished:	04/27/1992
Expedited:	No
Expedited Date:	Not reported
Expenditures From The American Recovery and Reinvestment Act of 2009:	No
Reopened Date:	Not reported
Number Of Remediation Monitoring Wells:	0
Active:	No
Date Of NFA Letter From DNR:	**Not reported**
Date Record Meets Archive Criteria:	Not reported
Remediation ID:	R003082
Rank:	Not reported
Emergeny Response Date:	Not reported
Emergency Cleanup Start:	Not reported
Referred To DGLS for Investigation:	Not reported
Contractor Performing Clean Up:	Not reported
RBCA NFA:	No
Project Manager:	L
Next Correspondence/Update With Fac:	Not reported
Date Added:	06/30/1995
Date Record Edited:	Not reported
Person Adding Or Editing Record:	Not reported
Facility Sent To State Archive:	Yes
Date Remediation Unit Closed The File:	Not reported
Site Affectd By Funding Level From PSTIF:	No
General Comments:	Not reported

UST:

Facility ID:	ST5800389
Region:	SL
Easting:	725871.280
Northing:	4272652.85
Owner Of Geospatial Data:	Hazardous Waste Program
Geospatial Data Collected By:	RANGEN, K
Date GIS Data Collected:	03/14/2022
Lat/Long:	38.5739936 / -90.406496
Lat/Long (dms):	Not reported

Tanks:

Owner:

Owner ID:	Not reported
Owner Name:	Not reported
Owner Address:	Not reported

CONCORDIA LUTHERAN CHURCH (Continued) **U003980903**

Owner City,St,Zip: Not reported
Owner County Code: Not reported
Owner Phone: Not reported
Mail Was Not Deliverable: Not reported
Is Owner Active?: Not reported
Date Registration Received: Not reported
Date Record Added: Not reported
Date Record Edited: Not reported
Name of Person Editing Record: Not reported

Tank ID: Not reported
Tank Double Wall: Not reported
Tank Type: Not reported
Tank Status: Not reported
Meet 98 Update Requirements: Not reported
Date Tank Installed: Not reported
Tank Material: Not reported
Code for Tank Material Manufacturer: Not reported
Code for Tank Installer: Not reported
Other Type Of Tank Material: Not reported
Tank Internal Protection: Not reported
Other Tank Internal Protection: Not reported
Tank Internal Protection Date: Not reported
Tank External Protection: Not reported
Other Type Tank Extrn Protec: Not reported
Tank External Protec Date: Not reported
Date Tank Last Used: Not reported
Date Tank Permanently Closed/ Removed: Not reported
Dt Tk Exp Brought InUse/Internal Tracking: Not reported
Tank Fees Waived: Not reported
Expedite Closure On Tank?: Not reported
Responsible Person Expediting Closure: Not reported
Temporary Status Verified Date: Not reported
Admin Fee 585: Not reported
Date Administratively Closed: Not reported
Date Record Added: Not reported
Date Record Edited: Not reported
Person Adding/Editing Record: Not reported
Date Of NFA Letter: Not reported
Is Tank Used For Emergency Generator: Not reported
Date Closure Notice Received: Not reported
Date Of Aprroval Letter: Not reported
Firm Closing Tank: Not reported
Date Closure Report Received: Not reported
Registration End Date: Not reported
LockOut Flag: Not reported
Comments: Not reported

Tank Aug 2011:
Facility Id: ST5800389
Tank Id: Not reported
Site Usage: Not reported
Risk Type: Not reported
Soil Type: Not reported
GW Flow: Not reported
Offsite Impact: Not reported

CONCORDIA LUTHERAN CHURCH (Continued) **U003980903**

Free Product: Not reported
Drinking Water: Not reported
Closed Under: Not reported
No Drinking Wells: Not reported
No Buildings: Not reported
Vapor Barrier: Not reported
St Louis Mo: Not reported
Special Well Area: Not reported
Surface Cap: Not reported
No Excavation: Not reported

NPDES:
Name: CONCORDIA LUTHERAN CHURCH
Address: 505 S. KIRKWOOD ROAD
City,State,Zip: KIRKWOOD, MO 63122
Permit Number: MORA12033
Permit Status: Expired
SIC: 1629
SIC Description: HEAVY CONSTRUCTION
Issue Date: 04/03/2018
Effective Date: 04/03/2018
Category Description: Land Disturbance
Treatment Type Description: Storm Water
Facility Telephone: 3148227772
Owner Name: CONCORDIA LUTHERAN CHURCH
Owner Address: 505 S. KIRKWOOD ROAD
Owner Address 2: Not reported
Owner City: KIRKWOOD
Owner State: MO
Owner Zip: 63122
Permit Type 100: Not reported
Major 10: Not reported
Region 10: Not reported
Issuing Authority 10: Not reported
Permit Action 100: Not reported
Date Notification 25: Not reported
Region Decode: Not reported
Iss Auth Decode: Not reported

---

20 SW 1/4-1/2 0.435 mi. 2295 ft. | **DOC'S HARLEY DAVIDSON MOTORCYCLES(FORMER JIFFY LUB 930 S KIRKWOOD RD KIRKWOOD, MO 63122** | **UST LUST** | **U004359813 N/A**

Relative: Higher
Actual: 623 ft.

LUST:
Name: DOC'S HARLEY DAVIDSON MOTORCYCLES(FORMER JIFFY LUBE 200)
Address: 930 S KIRKWOOD RD
City,State,Zip: KIRKWOOD, MO 63122
Facility ID: ST0004031
Region: SL - St. Louis Regional Office
Lat/Long (dms): Not reported
Spill Number: Not reported
Release Date: Not reported
Release Type: UNDERGROUND STORAGE TANK
Date Cleanup Started: 04/17/2000
Date Cleanup Finished: 08/11/2000

DOC'S HARLEY DAVIDSON MOTORCYCLES(FORMER JIFFY LUBE 200) (Continued) **U004359813**

Expedited: No
Expedited Date: Not reported
Expenditures From The American Recovery and Reinvestment Act of 2009: No
Reopened Date: Not reported
Number Of Remediation Monitoring Wells: 0
Active: No
Date Of NFA Letter From DNR: 2000-08-11 00:00:00
Date Record Meets Archive Criteria: Not reported
Remediation ID: R006768
Rank: Not reported
Emergeny Response Date: Not reported
Emergency Cleanup Start: Not reported
Referred To DGLS for Investigation: Not reported
Contractor Performing Clean Up: Not reported
RBCA NFA: No
Project Manager: L
Next Correspondence/Update With Fac: Not reported
Date Added: 04/17/2000
Date Record Edited: 01/30/2001
Person Adding Or Editing Record: KOON, K
Facility Sent To State Archive: No
Date Remediation Unit Closed The File: Not reported
Site Affectd By Funding Level From PSTIF: No
General Comments: 4/17/00 kk rev Phase I/II assessment (march 30, 2000). Soil not contaminated at borings. Gw contamination at OW-1,2, requires further investigation. 8/11/00 kk rev CA report on excavation of soils. No GW encountered. Soil contamination above cleanup levels (TPH only) remains. Closed on construction on new building on site and depth of cont will limit any exposure to cont. Biggest part of source removed. Issued NoFA.

UST:
Facility ID: ST0004031
Region: SL
Easting: 726013.238
Northing: 4271928.04
Owner Of Geospatial Data: Hazardous Waste Program
Geospatial Data Collected By: RANGEN, K
Date GIS Data Collected: 09/23/2020
Lat/Long: 38.5674108 / -90.406701
Lat/Long (dms): Not reported

Tanks:

Owner:
Owner ID: OW01145
Owner Name: PROFESSIONAL CAR MAINT, INC/LESSEE
Owner Address: 4416 S KINGSHIGHWAY
Owner City,St,Zip: ST LOUIS, MO 63109
Owner County Code: Not reported
Owner Phone: 3526429
Mail Was Not Deliverable: No
Is Owner Active?: No
Date Registration Received: Not reported
Date Record Added: 1995-06-30 00:00:00
Date Record Edited: Not reported
Name of Person Editing Record: Not reported

DOC'S HARLEY DAVIDSON MOTORCYCLES(FORMER JIFFY LUBE 200) (Continued) **U004359813**

Tank ID: 1
Tank Double Wall: 0
Tank Type: Below Ground
Tank Status: Removed
Meet 98 Update Requirements: Not reported
Date Tank Installed: Not reported
Tank Material: Steel
Code for Tank Material Manufacturer: Not reported
Code for Tank Installer: Not reported
Other Type Of Tank Material: Not reported
Tank Internal Protection: Not reported
Other Tank Internal Protection: Not reported
Tank Internal Protection Date: Not reported
Tank External Protection: Not reported
Other Type Tank Extrn Protec: Not reported
Tank External Protec Date: Not reported
Date Tank Last Used: 10/19/1994
Date Tank Permanently Closed/ Removed: 10/19/1994
Dt Tk Exp Brought InUse/Internal Tracking: Not reported
Tank Fees Waived: No
Expedite Closure On Tank?: No
Responsible Person Expediting Closure: Not reported
Temporary Status Verified Date: Not reported
Admin Fee 585: Not reported
Date Administratively Closed: Not reported
Date Record Added: 06/30/1995
Date Record Edited: 12/21/2022
Person Adding/Editing Record: KUTTENKULER, J
Date Of NFA Letter: 10/19/1994
Is Tank Used For Emergency Generator: No
Date Closure Notice Received: 05/16/1994
Date Of Aprroval Letter: 10/19/1994
Firm Closing Tank: COMMONWEALTH CONSTRUCTION
Date Closure Report Received: 10/12/1994
Registration End Date: Not reported
LockOut Flag: No
Comments: Appears that closure report is for Tank 4.

Tank Compartment:
Tanks Use: False
Compartment No: 1
Tank Compartment PK: 9711
Tank PK: 9711
Case Number: Not reported
Compartment Status: Removed
Compartment Temp Verified Dt: Not reported
Capacity: 1000
Substance: Other
Substance Other: P.10W30 OIL
Hazardous Substance: Not reported
Mixture: False
Date of Last Use: 1994-10-19 00:00:00
Pipe Installation Date: Not reported
Pipe System: Not reported
Pipe Material: 1
Pipe Material Other: Not reported
Pipe Protection: Not reported
Pipe Protection Date: Not reported

DOC'S HARLEY DAVIDSON MOTORCYCLES(FORMER JIFFY LUBE 200) (Continued) **U004359813**

Pipe Double Wall: 0
Spill Protection: False

Owner:
Owner ID: OW01145
Owner Name: PROFESSIONAL CAR MAINT, INC/LESSEE
Owner Address: 4416 S KINGSHIGHWAY
Owner City,St,Zip: ST LOUIS, MO 63109
Owner County Code: Not reported
Owner Phone: 3526429
Mail Was Not Deliverable: No
Is Owner Active?: No
Date Registration Received: Not reported
Date Record Added: 1995-06-30 00:00:00
Date Record Edited: Not reported
Name of Person Editing Record: Not reported

Tank ID: 2
Tank Double Wall: 0
Tank Type: Below Ground
Tank Status: Removed
Meet 98 Update Requirements: Not reported
Date Tank Installed: Not reported
Tank Material: Steel
Code for Tank Material Manufacturer: Not reported
Code for Tank Installer: Not reported
Other Type Of Tank Material: Not reported
Tank Internal Protection: Not reported
Other Tank Internal Protection: Not reported
Tank Internal Protection Date: Not reported
Tank External Protection: Not reported
Other Type Tank Extrn Protec: Not reported
Tank External Protec Date: Not reported
Date Tank Last Used: 10/19/1994
Date Tank Permanently Closed/ Removed: 10/19/1994
Dt Tk Exp Brought InUse/Internal Tracking: Not reported
Tank Fees Waived: No
Expedite Closure On Tank?: No
Responsible Person Expediting Closure: Not reported
Temporary Status Verified Date: Not reported
Admin Fee 585: Not reported
Date Administratively Closed: Not reported
Date Record Added: 06/30/1995
Date Record Edited: Not reported
Person Adding/Editing Record: Not reported
Date Of NFA Letter: 10/19/1994
Is Tank Used For Emergency Generator: No
Date Closure Notice Received: 05/16/1994
Date Of Aprroval Letter: 10/19/1994
Firm Closing Tank: COMMONWEALTH CONSTRUCTION
Date Closure Report Received: 10/12/1994
Registration End Date: Not reported
LockOut Flag: No
Comments: 1-2000 GAL WASTE OIL, 1-1000 GAL NEW OIL

DOC'S HARLEY DAVIDSON MOTORCYCLES(FORMER JIFFY LUBE 200) (Continued) **U004359813**

Tank Compartment:

Tanks Use:	False
Compartment No:	1
Tank Compartment PK:	9712
Tank PK:	9712
Case Number:	Not reported
Compartment Status:	Removed
Compartment Temp Verified Dt:	Not reported
Capacity:	1000
Substance:	Other
Substance Other:	P.10W30 OIL
Hazardous Substance:	Not reported
Mixture:	False
Date of Last Use:	1994-10-19 00:00:00
Pipe Installation Date:	Not reported
Pipe System:	Not reported
Pipe Material:	1
Pipe Material Other:	Not reported
Pipe Protection:	Not reported
Pipe Protection Date:	Not reported
Pipe Double Wall:	0
Spill Protection:	False

Owner:

Owner ID:	OW01145
Owner Name:	PROFESSIONAL CAR MAINT, INC/LESSEE
Owner Address:	4416 S KINGSHIGHWAY
Owner City,St,Zip:	ST LOUIS, MO 63109
Owner County Code:	Not reported
Owner Phone:	3526429
Mail Was Not Deliverable:	No
Is Owner Active?:	No
Date Registration Received:	Not reported
Date Record Added:	1995-06-30 00:00:00
Date Record Edited:	Not reported
Name of Person Editing Record:	Not reported

Tank ID:	3
Tank Double Wall:	0
Tank Type:	Below Ground
Tank Status:	**Removed**
Meet 98 Update Requirements:	Not reported
Date Tank Installed:	Not reported
Tank Material:	Steel
Code for Tank Material Manufacturer:	Not reported
Code for Tank Installer:	Not reported
Other Type Of Tank Material:	Not reported
Tank Internal Protection:	Not reported
Other Tank Internal Protection:	Not reported
Tank Internal Protection Date:	Not reported
Tank External Protection:	Not reported
Other Type Tank Extrn Protec:	Not reported
Tank External Protec Date:	Not reported
Date Tank Last Used:	10/19/1994

DOC'S HARLEY DAVIDSON MOTORCYCLES(FORMER JIFFY LUBE 200) (Continued) **U004359813**

Date Tank Permanently Closed/ Removed: 10/19/1994
Dt Tk Exp Brought InUse/Internal Tracking: Not reported
Tank Fees Waived: No
Expedite Closure On Tank?: No
Responsible Person Expediting Closure: Not reported
Temporary Status Verified Date: Not reported
Admin Fee 585: Not reported
Date Administratively Closed: Not reported
Date Record Added: 06/30/1995
Date Record Edited: Not reported
Person Adding/Editing Record: Not reported
Date Of NFA Letter: 10/19/1994
Is Tank Used For Emergency Generator: No
Date Closure Notice Received: 05/16/1994
Date Of Aprroval Letter: 10/19/1994
Firm Closing Tank: COMMONWEALTH CONSTRUCTION
Date Closure Report Received: 10/12/1994
Registration End Date: Not reported
LockOut Flag: No
Comments: 1-2000 GAL WASTE OIL, 1-1000 GAL NEW OIL

Tank Compartment:
Tanks Use: False
Compartment No: 1
Tank Compartment PK: 9713
Tank PK: 9713
Case Number: Not reported
Compartment Status: Removed
Compartment Temp Verified Dt: Not reported
Capacity: 2000
Substance: Used Oil
Substance Other: Not reported
Hazardous Substance: Not reported
Mixture: False
Date of Last Use: 1994-10-19 00:00:00
Pipe Installation Date: Not reported
Pipe System: 4
Pipe Material: 1
Pipe Material Other: Not reported
Pipe Protection: Not reported
Pipe Protection Date: Not reported
Pipe Double Wall: 0
Spill Protection: False

Owner:
Owner ID: OW22673
Owner Name: DLJ KIRKWOOD LLC
Owner Address: 3494 JEFFCO BLVD
Owner City,St,Zip: KIRKWOOD, MO 63122
Owner County Code: Not reported
Owner Phone: 4649009
Mail Was Not Deliverable: No
Is Owner Active?: No
Date Registration Received: Not reported
Date Record Added: 2021-01-11 00:00:00
Date Record Edited: 2021-01-11 00:00:00

DOC'S HARLEY DAVIDSON MOTORCYCLES(FORMER JIFFY LUBE 200) (Continued) **U004359813**

Name of Person Editing Record: VANDEPOPUL, C

Tank ID: 4
Tank Double Wall: 0
Tank Type: Below Ground
Tank Status: Removed
Meet 98 Update Requirements: Not reported
Date Tank Installed: 01/15/2001
Tank Material: Steel
Code for Tank Material Manufacturer: Not reported
Code for Tank Installer: Not reported
Other Type Of Tank Material: Not reported
Tank Internal Protection: Not reported
Other Tank Internal Protection: Not reported
Tank Internal Protection Date: Not reported
Tank External Protection: Sacrificial
Other Type Tank Extrn Protec: Not reported
Tank External Protec Date: Not reported
Date Tank Last Used: 04/13/2015
Date Tank Permanently Closed/ Removed: 08/23/2022
Dt Tk Exp Brought InUse/Internal Tracking: Not reported
Tank Fees Waived: No
Expedite Closure On Tank?: No
Responsible Person Expediting Closure: JK
Temporary Status Verified Date: Not reported
Admin Fee 585: Not reported
Date Administratively Closed: Not reported
Date Record Added: 05/26/2021
Date Record Edited: 12/30/2022
Person Adding/Editing Record: KOON, K
Date Of NFA Letter: 12/30/2022
Is Tank Used For Emergency Generator: No
Date Closure Notice Received: 07/07/2022
Date Of Aprroval Letter: 08/02/2022
Firm Closing Tank: NPN Environmental
Date Closure Report Received: 10/06/2022
Registration End Date: 09/30/2025
LockOut Flag: No
Comments: 11/4/2020 AS sent 2nd OOU letter 7/26/2021 AS sent OOU letter 1/11/22 HLM sent LOW Owner address is 3494 Jeffco Blvd, Arnold Mo, 63010 per county assessor. Not, Kirkwood. 5/19/22 LOW was not found in finalized letters or scanned letters. Sent again. Also added registered agent to LOW DLJ Kirkwood, LLC Todd Hamby 120 South Central Avenue Suite 1800 STL, MO 63105

Tank Compartment:
Tanks Use: False
Compartment No: 1
Tank Compartment PK: 44633
Tank PK: 43206
Case Number: Not reported
Compartment Status: Removed
Compartment Temp Verified Dt: Not reported
Capacity: 1000
Substance: P
Substance Other: Not reported
Hazardous Substance: Not reported

DOC'S HARLEY DAVIDSON MOTORCYCLES(FORMER JIFFY LUBE 200) (Continued) **U004359813**

Mixture:	False
Date of Last Use:	Not reported
Pipe Installation Date:	2001-01-15 00:00:00
Pipe System:	2
Pipe Material:	2
Pipe Material Other:	Not reported
Pipe Protection:	Not reported
Pipe Protection Date:	Not reported
Pipe Double Wall:	0
Spill Protection:	True

Tank Aug 2011:

Facility Id:	ST0004031
Tank Id:	1
Site Usage:	Not reported
Risk Type:	Not reported
Soil Type:	Not reported
GW Flow:	Not reported
Offsite Impact:	Not reported
Free Product:	Not reported
Drinking Water:	Not reported
Closed Under:	Not reported
No Drinking Wells:	No
No Buildings:	No
Vapor Barrier:	0
St Louis Mo:	No
Special Well Area:	No
Surface Cap:	No
No Excavation:	No

Facility Id:	ST0004031
Tank Id:	2
Site Usage:	Not reported
Risk Type:	Not reported
Soil Type:	Not reported
GW Flow:	Not reported
Offsite Impact:	Not reported
Free Product:	Not reported
Drinking Water:	Not reported
Closed Under:	Not reported
No Drinking Wells:	No
No Buildings:	No
Vapor Barrier:	0
St Louis Mo:	No
Special Well Area:	No
Surface Cap:	No
No Excavation:	No

Facility Id:	ST0004031
Tank Id:	3
Site Usage:	Not reported
Risk Type:	Not reported
Soil Type:	Not reported
GW Flow:	Not reported
Offsite Impact:	Not reported
Free Product:	Not reported

DOC'S HARLEY DAVIDSON MOTORCYCLES(FORMER JIFFY LUBE 200) (Continued) **U004359813**

Drinking Water: Not reported
Closed Under: Not reported
No Drinking Wells: No
No Buildings: No
Vapor Barrier: 0
St Louis Mo: No
Special Well Area: No
Surface Cap: No
No Excavation: No

21
WSW
1/4-1/2
0.443 mi.
2337 ft.

SIEMENS PETROLEUM - CLOSED
915 S KIRKWOOD RD
KIRKWOOD, MO 63122

UST **U001163172**
LUST **N/A**

Relative:
Higher

Actual:
607 ft.

LUST:
Name: SIEMENS PETROLEUM - CLOSED
Address: 915 S KIRKWOOD RD
City,State,Zip: KIRKWOOD, MO 63122
Facility ID: ST0008141
Region: SL - St. Louis Regional Office
Lat/Long (dms): Not reported
Spill Number: Not reported
Release Date: 09/27/1989
Release Type: UNDERGROUND STORAGE TANK
Date Cleanup Started: 09/25/1989
Date Cleanup Finished: 12/28/1994
Expedited: No
Expedited Date: Not reported
Expenditures From The American Recovery and Reinvestment Act of 2009: No
Reopened Date: Not reported
Number Of Remediation Monitoring Wells: 0
Active: No
Date Of NFA Letter From DNR: Not reported
Date Record Meets Archive Criteria: Not reported
Remediation ID: R001421
Rank: Not reported
Emergeny Response Date: Not reported
Emergency Cleanup Start: Not reported
Referred To DGLS for Investigation: Not reported
Contractor Performing Clean Up: Not reported
RBCA NFA: No
Project Manager: L
Next Correspondence/Update With Fac: Not reported
Date Added: 06/30/1995
Date Record Edited: Not reported
Person Adding Or Editing Record: Not reported
Facility Sent To State Archive: Yes
Date Remediation Unit Closed The File: Not reported
Site Affectd By Funding Level From PSTIF: No
General Comments: 1-5-95 - SITE CLOSED.

UST:
Facility ID: ST0008141
Region: SL
Easting: 725876.420

SIEMENS PETROLEUM - CLOSED (Continued) **U001163172**

Northing: 4272055.03
Owner Of Geospatial Data: Hazardous Waste Program
Geospatial Data Collected By: VANCE, S
Date GIS Data Collected: 08/27/2013
Lat/Long: 38.5969539 / -90.406495
Lat/Long (dms): Not reported

Tanks:

Owner:
Owner ID: OW05656
Owner Name: JOSEPH SCHMITZ
Owner Address: 10737 BIG BEND
Owner City,St,Zip: KIRKWOOD, MO 63122
Owner County Code: Not reported
Owner Phone: 8221126
Mail Was Not Deliverable: No
Is Owner Active?: No
Date Registration Received: Not reported
Date Record Added: 1995-06-30 00:00:00
Date Record Edited: Not reported
Name of Person Editing Record: Not reported

Tank ID: 1
Tank Double Wall: -1
Tank Type: Below Ground
Tank Status: Removed
Meet 98 Update Requirements: Not reported
Date Tank Installed: Not reported
Tank Material: Steel
Code for Tank Material Manufacturer: Not reported
Code for Tank Installer: Not reported
Other Type Of Tank Material: Not reported
Tank Internal Protection: Not reported
Other Tank Internal Protection: Not reported
Tank Internal Protection Date: Not reported
Tank External Protection: Not reported
Other Type Tank Extrn Protec: Not reported
Tank External Protec Date: Not reported
Date Tank Last Used: 01/06/1995
Date Tank Permanently Closed/ Removed: 01/06/1995
Dt Tk Exp Brought InUse/Internal Tracking: Not reported
Tank Fees Waived: No
Expedite Closure On Tank?: No
Responsible Person Expediting Closure: Not reported
Temporary Status Verified Date: Not reported
Admin Fee 585: Not reported
Date Administratively Closed: Not reported
Date Record Added: 06/30/1995
Date Record Edited: 10/29/1997
Person Adding/Editing Record: N$SESSD1
Date Of NFA Letter: 01/06/1995
Is Tank Used For Emergency Generator: No
Date Closure Notice Received: 01/22/1993
Date Of Aprroval Letter: 01/06/1995
Firm Closing Tank: COMMONWEALTH CONSTRUCTION
Date Closure Report Received: Not reported

SIEMENS PETROLEUM - CLOSED (Continued) **U001163172**

Registration End Date: Not reported
LockOut Flag: No
Comments: 2-10,000 GAL GAS, 1-1500 GAL DIESEL, 1-250 GAL KEROSENE (250 GAL NOT MENTIONED IN ESP LETTER)

Tank Compartment:
Tanks Use: False
Compartment No: 1
Tank Compartment PK: 20432
Tank PK: 20432
Case Number: Not reported
Compartment Status: Removed
Compartment Temp Verified Dt: Not reported
Capacity: 10000
Substance: Gasoline, Including Blends
Substance Other: Not reported
Hazardous Substance: Not reported
Mixture: False
Date of Last Use: 1995-01-06 00:00:00
Pipe Installation Date: Not reported
Pipe System: Not reported
Pipe Material: 0
Pipe Material Other: Not reported
Pipe Protection: Not reported
Pipe Protection Date: Not reported
Pipe Double Wall: 0
Spill Protection: False

Owner:
Owner ID: OW05656
Owner Name: JOSEPH SCHMITZ
Owner Address: 10737 BIG BEND
Owner City,St,Zip: KIRKWOOD, MO 63122
Owner County Code: Not reported
Owner Phone: 8221126
Mail Was Not Deliverable: No
Is Owner Active?: No
Date Registration Received: Not reported
Date Record Added: 1995-06-30 00:00:00
Date Record Edited: Not reported
Name of Person Editing Record: Not reported

Tank ID: 2
Tank Double Wall: -1
Tank Type: Below Ground
Tank Status: Removed
Meet 98 Update Requirements: Not reported
Date Tank Installed: Not reported
Tank Material: Steel
Code for Tank Material Manufacturer: Not reported
Code for Tank Installer: Not reported
Other Type Of Tank Material: Not reported
Tank Internal Protection: Not reported
Other Tank Internal Protection: Not reported
Tank Internal Protection Date: Not reported

SIEMENS PETROLEUM - CLOSED (Continued) **U001163172**

Tank External Protection: Not reported
Other Type Tank Extrn Protec: Not reported
Tank External Protec Date: Not reported
Date Tank Last Used: 01/06/1995
Date Tank Permanently Closed/ Removed: 01/06/1995
Dt Tk Exp Brought InUse/Internal Tracking: Not reported
Tank Fees Waived: No
Expedite Closure On Tank?: No
Responsible Person Expediting Closure: Not reported
Temporary Status Verified Date: Not reported
Admin Fee 585: Not reported
Date Administratively Closed: Not reported
Date Record Added: 06/30/1995
Date Record Edited: Not reported
Person Adding/Editing Record: Not reported
Date Of NFA Letter: 01/06/1995
Is Tank Used For Emergency Generator: No
Date Closure Notice Received: 01/22/1993
Date Of Aprroval Letter: 01/06/1995
Firm Closing Tank: COMMONWEALTH CONSTRUCTION
Date Closure Report Received: Not reported
Registration End Date: Not reported
LockOut Flag: No
Comments: 2-10,000 GAL GAS, 1-1500 GAL DIESEL, 1-250 GAL KEROSENE (250 GAL NOT MENTIONED IN ESP LETTER)

Tank Compartment:
Tanks Use: False
Compartment No: 1
Tank Compartment PK: 20433
Tank PK: 20433
Case Number: Not reported
Compartment Status: Removed
Compartment Temp Verified Dt: Not reported
Capacity: 10000
Substance: Gasoline, Including Blends
Substance Other: Not reported
Hazardous Substance: Not reported
Mixture: False
Date of Last Use: 1995-01-06 00:00:00
Pipe Installation Date: Not reported
Pipe System: Not reported
Pipe Material: 0
Pipe Material Other: Not reported
Pipe Protection: Not reported
Pipe Protection Date: Not reported
Pipe Double Wall: 0
Spill Protection: False

Owner:
Owner ID: OW05656
Owner Name: JOSEPH SCHMITZ
Owner Address: 10737 BIG BEND
Owner City,St,Zip: KIRKWOOD, MO 63122
Owner County Code: Not reported
Owner Phone: 8221126

SIEMENS PETROLEUM - CLOSED (Continued) **U001163172**

Mail Was Not Deliverable: No
Is Owner Active?: No
Date Registration Received: Not reported
Date Record Added: 1995-06-30 00:00:00
Date Record Edited: Not reported
Name of Person Editing Record: Not reported

Tank ID: 3
Tank Double Wall: -1
Tank Type: Below Ground
Tank Status: Removed
Meet 98 Update Requirements: Not reported
Date Tank Installed: Not reported
Tank Material: Steel
Code for Tank Material Manufacturer: Not reported
Code for Tank Installer: Not reported
Other Type Of Tank Material: Not reported
Tank Internal Protection: Not reported
Other Tank Internal Protection: Not reported
Tank Internal Protection Date: Not reported
Tank External Protection: Not reported
Other Type Tank Extrn Protec: Not reported
Tank External Protec Date: Not reported
Date Tank Last Used: 01/06/1995
Date Tank Permanently Closed/ Removed: 01/06/1995
Dt Tk Exp Brought InUse/Internal Tracking: Not reported
Tank Fees Waived: No
Expedite Closure On Tank?: No
Responsible Person Expediting Closure: Not reported
Temporary Status Verified Date: Not reported
Admin Fee 585: Not reported
Date Administratively Closed: Not reported
Date Record Added: 06/30/1995
Date Record Edited: 08/11/1998
Person Adding/Editing Record: N$PERRT
Date Of NFA Letter: 01/06/1995
Is Tank Used For Emergency Generator: No
Date Closure Notice Received: 01/22/1993
Date Of Aprroval Letter: 01/06/1995
Firm Closing Tank: COMMONWEALTH CONSTRUCTION
Date Closure Report Received: Not reported
Registration End Date: Not reported
LockOut Flag: No
Comments: 2-10,000 GAL GAS, 1-1500 GAL DIESEL, 1-250 GAL KEROSENE (250 GAL NOT MENTIONED IN ESP LETTER)

Tank Compartment:
Tanks Use: False
Compartment No: 1
Tank Compartment PK: 20434
Tank PK: 20434
Case Number: Not reported
Compartment Status: Removed
Compartment Temp Verified Dt: Not reported
Capacity: 1500
Substance: Diesel
Substance Other: Not reported

SIEMENS PETROLEUM - CLOSED (Continued) **U001163172**

Hazardous Substance: Not reported
Mixture: False
Date of Last Use: 1995-01-06 00:00:00
Pipe Installation Date: Not reported
Pipe System: Not reported
Pipe Material: 0
Pipe Material Other: Not reported
Pipe Protection: Not reported
Pipe Protection Date: Not reported
Pipe Double Wall: 0
Spill Protection: False

Owner:
Owner ID: OW05656
Owner Name: JOSEPH SCHMITZ
Owner Address: 10737 BIG BEND
Owner City,St,Zip: KIRKWOOD, MO 63122
Owner County Code: Not reported
Owner Phone: 8221126
Mail Was Not Deliverable: No
Is Owner Active?: No
Date Registration Received: Not reported
Date Record Added: 1995-06-30 00:00:00
Date Record Edited: Not reported
Name of Person Editing Record: Not reported

Tank ID: 4
Tank Double Wall: -1
Tank Type: Below Ground
Tank Status: Removed
Meet 98 Update Requirements: Not reported
Date Tank Installed: Not reported
Tank Material: Steel
Code for Tank Material Manufacturer: Not reported
Code for Tank Installer: Not reported
Other Type Of Tank Material: Not reported
Tank Internal Protection: Not reported
Other Tank Internal Protection: Not reported
Tank Internal Protection Date: Not reported
Tank External Protection: Not reported
Other Type Tank Extrn Protec: Not reported
Tank External Protec Date: Not reported
Date Tank Last Used: 01/06/1995
Date Tank Permanently Closed/ Removed: 01/06/1995
Dt Tk Exp Brought InUse/Internal Tracking: Not reported
Tank Fees Waived: No
Expedite Closure On Tank?: No
Responsible Person Expediting Closure: Not reported
Temporary Status Verified Date: Not reported
Admin Fee 585: Not reported
Date Administratively Closed: Not reported
Date Record Added: 06/30/1995
Date Record Edited: 08/11/1998
Person Adding/Editing Record: N$PERRT
Date Of NFA Letter: 01/06/1995

SIEMENS PETROLEUM - CLOSED (Continued) **U001163172**

Is Tank Used For Emergency Generator: No
Date Closure Notice Received: 01/22/1993
Date Of Aprroval Letter: 01/06/1995
Firm Closing Tank: COMMONWEALTH CONSTRUCTION
Date Closure Report Received: Not reported
Registration End Date: Not reported
LockOut Flag: No
Comments: 2-10,000 GAL GAS, 1-1500 GAL DIESEL, 1-250 GAL KEROSENE (250 GAL NOT MENTIONED IN ESP LETTER)

Tank Compartment:
Tanks Use: False
Compartment No: 1
Tank Compartment PK: 20435
Tank PK: 20435
Case Number: Not reported
Compartment Status: Removed
Compartment Temp Verified Dt: Not reported
Capacity: 250
Substance: Kerosene
Substance Other: Not reported
Hazardous Substance: Not reported
Mixture: False
Date of Last Use: 1995-01-06 00:00:00
Pipe Installation Date: Not reported
Pipe System: Not reported
Pipe Material: 0
Pipe Material Other: Not reported
Pipe Protection: Not reported
Pipe Protection Date: Not reported
Pipe Double Wall: 0
Spill Protection: False

Tank Aug 2011:
Facility Id: ST0008141
Tank Id: 1
Site Usage: Not reported
Risk Type: Not reported
Soil Type: Not reported
GW Flow: Not reported
Offsite Impact: Not reported
Free Product: Not reported
Drinking Water: Not reported
Closed Under: Not reported
No Drinking Wells: No
No Buildings: No
Vapor Barrier: 0
St Louis Mo: No
Special Well Area: No
Surface Cap: No
No Excavation: No

Facility Id: ST0008141
Tank Id: 2
Site Usage: Not reported
Risk Type: Not reported

SIEMENS PETROLEUM - CLOSED (Continued) **U001163172**

Soil Type:	Not reported
GW Flow:	Not reported
Offsite Impact:	Not reported
Free Product:	Not reported
Drinking Water:	Not reported
Closed Under:	Not reported
No Drinking Wells:	No
No Buildings:	No
Vapor Barrier:	0
St Louis Mo:	No
Special Well Area:	No
Surface Cap:	No
No Excavation:	No

Facility Id:	ST0008141
Tank Id:	3
Site Usage:	Not reported
Risk Type:	Not reported
Soil Type:	Not reported
GW Flow:	Not reported
Offsite Impact:	Not reported
Free Product:	Not reported
Drinking Water:	Not reported
Closed Under:	Not reported
No Drinking Wells:	No
No Buildings:	No
Vapor Barrier:	0
St Louis Mo:	No
Special Well Area:	No
Surface Cap:	No
No Excavation:	No

Facility Id:	ST0008141
Tank Id:	4
Site Usage:	Not reported
Risk Type:	Not reported
Soil Type:	Not reported
GW Flow:	Not reported
Offsite Impact:	Not reported
Free Product:	Not reported
Drinking Water:	Not reported
Closed Under:	Not reported
No Drinking Wells:	No
No Buildings:	No
Vapor Barrier:	0
St Louis Mo:	No
Special Well Area:	No
Surface Cap:	No
No Excavation:	No

22 ESE 1/4-1/2 0.464 mi. 2450 ft. | **CRESTWOOD CORPORATION 9900 BIG BEND BOULEVARD ST. LOUIS, MO 63122** | **VCP SMARS** | **S108741210 N/A**

Relative: Lower

Actual: 589 ft.

VCP:

Name:	CRESTWOOD CORPORATION
Address:	9900 BIG BEND BOULEVARD
City,State,Zip:	ST. LOUIS, MO 63122
Northing:	4272116.294
Easting:	727378.206
Facility Status:	Cert. of Completion Issued
Activity Use:	Not reported
Manager:	Christine O'Keefe
Cert. of completion issued:	11/28/2007
Application Received:	5/30/2007
State Funded:	Not reported
Federal Funded:	Not reported
Acreage:	.81
Operable Unit:	Crestwood Corporation
Site Description:	This site is located on the south side of Big Bend Boulevard, 800 feet east of the eastbound Big Bend exit from Interstate 44. A gasoline filling station was located on the property from the 1930s to 1950s. The applicant owns the property and has used it for a parking lot. The property was to be sold for development of an office building. Somewhat elevated concentrations of petroleum chemicals of concern were detected in soil and groundwater samples collected on the site during preparation of Phase II Environmental Site Assessments (ESAs) conducted in 2000 and 2006.
Contaminant:	Petroleum - misc

SMARS:

Name:	CRESTWOOD CORPORATION
Address:	9900 BIG BEND BOULEVARD
City,State,Zip:	ST. LOUIS, MO 63122
SM Number:	11780
CERCLIS:	Not reported
Ownership:	VCP
Superfund Ownership:	No
Voluntary Cleanup Ownership:	Yes
Federal Facilities Ownership:	No
Permits Ownership:	No
NPL Date:	Not reported
Tank Site Identification #:	Not reported
Tank Remediation #:	Not reported
Registry:	No
Site Code:	Not reported
Other Site Code:	Not reported

F23 NNW 1/4-1/2 0.470 mi. 2483 ft. | **ART MINT LIMITED (FORMER)** **236 E. MONROE** **KIRKWOOD, MO 63122** | **VCP SMARS** | **S110605895 N/A**

Site 1 of 3 in cluster F

Relative: Higher

Actual: 626 ft.

VCP:

Name:	ART MINT LIMITED (FORMER)
Address:	236 E. MONROE
City,State,Zip:	KIRKWOOD, MO 63122-6127
Northing:	4273190.514
Easting:	726273.114
Facility Status:	Cert. of Completion Issued
Activity Use:	Not reported
Manager:	Mike Washburn
Cert. of completion issued:	5/23/2013
Application Received:	7/23/2010
State Funded:	Not reported
Federal Funded:	Not reported
Acreage:	1.5
Operable Unit:	Art Mint Limited (former)
Site Description:	This site is located in the northeast corner of a property that is used by the Kirkwood Public Works facilities. Gateway Hose and Coupling Company, an asbestos fire hose manufacturer, once occupied the property. In 2002, Kirkwood purchased the property. Subsurface investigations revealed the presence of asbestos in the soil. The city intended to convert the site into a paved parking area for Publics Works equipment and vehicles.
Contaminant:	Asbestos,Metals,Lead,PCE,VOCs

SMARS:

Name:	ART MINT LIMITED (FORMER)
Address:	236 E. MONROE
City,State,Zip:	KIRKWOOD, MO 63122-6127
SM Number:	12120
CERCLIS:	Not reported
Ownership:	VCP
Superfund Ownership:	No
Voluntary Cleanup Ownership:	Yes
Federal Facilities Ownership:	No
Permits Ownership:	No
NPL Date:	Not reported
Tank Site Identification #:	Not reported
Tank Remediation #:	Not reported
Registry:	No
Site Code:	Not reported
Other Site Code:	Not reported

---

24 NE 1/4-1/2 0.470 mi. 2484 ft. | **HOLMES CHEMICAL** **406 HOLMES** **KIRKWOOD, MO 63122** | **SEMS-ARCHIVE** | **1009462993 N/A**

Relative: Higher

Actual: 633 ft.

SEMS Archive:

Site ID:	0703533
EPA ID:	MOSFN0703533
Name:	HOLMES CHEMICAL
Address:	406 HOLMES

HOLMES CHEMICAL (Continued) **1009462993**

Address 2: Not reported
City,State,Zip: KIRKWOOD, MO 63122
Cong District: 02
FIPS Code: 29189
FF: N
NPL: Not on the NPL
Non NPL Status: NFRAP-Site does not qualify for the NPL based on existing information

SEMS Archive Detail:
Region: 07
Site ID: 0703533
EPA ID: MOSFN0703533
Site Name: HOLMES CHEMICAL
NPL: N
FF: N
OU: 00
Action Code: VS
Action Name: ARCH SITE
SEQ: 1
Start Date: Not reported
Finish Date: 2006-06-02 04:00:00
Qual: Not reported
Current Action Lead: EPA Perf In-Hse

Region: 07
Site ID: 0703533
EPA ID: MOSFN0703533
Site Name: HOLMES CHEMICAL
NPL: N
FF: N
OU: 00
Action Code: DS
Action Name: DISCVRY
SEQ: 1
Start Date: 1999-08-16 04:00:00
Finish Date: 1999-08-16 04:00:00
Qual: Not reported
Current Action Lead: EPA Perf

Region: 07
Site ID: 0703533
EPA ID: MOSFN0703533
Site Name: HOLMES CHEMICAL
NPL: N
FF: N
OU: 00
Action Code: PA
Action Name: PA
SEQ: 1
Start Date: Not reported
Finish Date: 2002-10-02 04:00:00
Qual: N
Current Action Lead: EPA Perf

Region: 07
Site ID: 0703533
EPA ID: MOSFN0703533
Site Name: HOLMES CHEMICAL

HOLMES CHEMICAL (Continued) **1009462993**

NPL: N
FF: N
OU: 00
Action Code: RV
Action Name: RMVL
SEQ: 1
Start Date: 1999-08-19 04:00:00
Finish Date: 1999-08-27 04:00:00
Qual: C
Current Action Lead: EPA Perf

F25 NNW 1/4-1/2 0.474 mi. 2501 ft. **MONROE PROPERTIES LLC** **UST U003757052**
255 E MONROE AVE **LUST N/A**
KIRKWOOD, MO 63122

Site 2 of 3 in cluster F

Relative: Higher
Actual: 629 ft.

LUST:
Name: MONROE PROPERTIES LLC
Address: 255 E MONROE AVE
City,State,Zip: KIRKWOOD, MO 63122
Facility ID: ST0007808
Region: SL - St. Louis Regional Office
Lat/Long (dms): Not reported
Spill Number: Not reported
Release Date: 11/01/1991
Release Type: UNDERGROUND STORAGE TANK
Date Cleanup Started: 11/01/1991
Date Cleanup Finished: 10/10/1996
Expedited: No
Expedited Date: Not reported
Expenditures From The American Recovery and Reinvestment Act of 2009: No
Reopened Date: Not reported
Number Of Remediation Monitoring Wells: 0
Active: No
Date Of NFA Letter From DNR: Not reported
Date Record Meets Archive Criteria: Not reported
Remediation ID: R002875
Rank: Not reported
Emergeny Response Date: Not reported
Emergency Cleanup Start: Not reported
Referred To DGLS for Investigation: Not reported
Contractor Performing Clean Up: 73
RBCA NFA: No
Project Manager: L
Next Correspondence/Update With Fac: Not reported
Date Added: 06/30/1995
Date Record Edited: 05/28/1999
Person Adding Or Editing Record: NR$TESTING
Facility Sent To State Archive: Yes
Date Remediation Unit Closed The File: Not reported
Site Affectd By Funding Level From PSTIF: No
General Comments: 10-10-96/JG ARCHIVED. CLOSURE REPORT REVIEWED/APPROVED. NFA LETTER MAILED 10/15/96.

UST:

MONROE PROPERTIES LLC (Continued) **U003757052**

Facility ID: ST0007808
Region: SL
Easting: 726273.089
Northing: 4273261.42
Owner Of Geospatial Data: Hazardous Waste Program
Geospatial Data Collected By: VANCE, S
Date GIS Data Collected: 08/27/2013
Lat/Long: 38.5786992 / -90.402756
Lat/Long (dms): Not reported

Tanks:

Owner:
Owner ID: OW09374
Owner Name: MONROE PROPERTIES LLC
Owner Address: 255 E MONROE AVE
Owner City,St,Zip: KIRKWOOD, MO 63122 6126
Owner County Code: Not reported
Owner Phone: 9091800
Mail Was Not Deliverable: No
Is Owner Active?: No
Date Registration Received: 1997-06-20 00:00:00
Date Record Added: 1997-06-26 00:00:00
Date Record Edited: 1999-03-25 00:00:00
Name of Person Editing Record: NREQHW-FASTT

Tank ID: 1
Tank Double Wall: 0
Tank Type: Below Ground
Tank Status: Removed
Meet 98 Update Requirements: Not reported
Date Tank Installed: Not reported
Tank Material: Steel
Code for Tank Material Manufacturer: Not reported
Code for Tank Installer: Not reported
Other Type Of Tank Material: Not reported
Tank Internal Protection: Not reported
Other Tank Internal Protection: Not reported
Tank Internal Protection Date: Not reported
Tank External Protection: Not reported
Other Type Tank Extrn Protec: Not reported
Tank External Protec Date: Not reported
Date Tank Last Used: 02/05/1992
Date Tank Permanently Closed/ Removed: 02/05/1992
Dt Tk Exp Brought InUse/Internal Tracking: Not reported
Tank Fees Waived: No
Expedite Closure On Tank?: No
Responsible Person Expediting Closure: Not reported
Temporary Status Verified Date: Not reported
Admin Fee 585: Not reported
Date Administratively Closed: Not reported
Date Record Added: 06/30/1995
Date Record Edited: Not reported
Person Adding/Editing Record: Not reported
Date Of NFA Letter: 02/05/1992
Is Tank Used For Emergency Generator: No
Date Closure Notice Received: 10/15/1991

MONROE PROPERTIES LLC (Continued) **U003757052**

Date Of Aprroval Letter: 02/05/1992
Firm Closing Tank: COMMONWEALTH CONSTRUCTION
Date Closure Report Received: 11/14/1991
Registration End Date: Not reported
LockOut Flag: No
Comments: Not reported

Tank Compartment:
Tanks Use: False
Compartment No: 1
Tank Compartment PK: 19648
Tank PK: 19648
Case Number: Not reported
Compartment Status: Removed
Compartment Temp Verified Dt: Not reported
Capacity: 8000
Substance: Other
Substance Other: U.
Hazardous Substance: Not reported
Mixture: False
Date of Last Use: 1992-02-05 00:00:00
Pipe Installation Date: Not reported
Pipe System: Not reported
Pipe Material: 0
Pipe Material Other: Not reported
Pipe Protection: Not reported
Pipe Protection Date: Not reported
Pipe Double Wall: 0
Spill Protection: False

Owner:
Owner ID: OW09374
Owner Name: MONROE PROPERTIES LLC
Owner Address: 255 E MONROE AVE
Owner City,St,Zip: KIRKWOOD, MO 63122 6126
Owner County Code: Not reported
Owner Phone: 9091800
Mail Was Not Deliverable: No
Is Owner Active?: No
Date Registration Received: 1997-06-20 00:00:00
Date Record Added: 1997-06-26 00:00:00
Date Record Edited: 1999-03-25 00:00:00
Name of Person Editing Record: NREQHW-FASTT

Tank ID: 2
Tank Double Wall: 0
Tank Type: Below Ground
Tank Status: Removed
Meet 98 Update Requirements: Not reported
Date Tank Installed: Not reported
Tank Material: Steel
Code for Tank Material Manufacturer: Not reported
Code for Tank Installer: Not reported
Other Type Of Tank Material: Not reported
Tank Internal Protection: Not reported

MONROE PROPERTIES LLC (Continued) **U003757052**

Other Tank Internal Protection: Not reported
Tank Internal Protection Date: Not reported
Tank External Protection: Not reported
Other Type Tank Extrn Protec: Not reported
Tank External Protec Date: Not reported
Date Tank Last Used: 02/05/1992
Date Tank Permanently Closed/ Removed: 02/05/1992
Dt Tk Exp Brought InUse/Internal Tracking: Not reported
Tank Fees Waived: No
Expedite Closure On Tank?: No
Responsible Person Expediting Closure: Not reported
Temporary Status Verified Date: Not reported
Admin Fee 585: Not reported
Date Administratively Closed: Not reported
Date Record Added: 06/30/1995
Date Record Edited: Not reported
Person Adding/Editing Record: Not reported
Date Of NFA Letter: 02/05/1992
Is Tank Used For Emergency Generator: No
Date Closure Notice Received: 10/15/1991
Date Of Aprroval Letter: 02/05/1992
Firm Closing Tank: COMMONWEALTH CONSTRUCTION
Date Closure Report Received: 11/14/1991
Registration End Date: Not reported
LockOut Flag: No
Comments: Not reported

Tank Compartment:
Tanks Use: False
Compartment No: 1
Tank Compartment PK: 19649
Tank PK: 19649
Case Number: Not reported
Compartment Status: Removed
Compartment Temp Verified Dt: Not reported
Capacity: 2000
Substance: Other
Substance Other: U.
Hazardous Substance: Not reported
Mixture: False
Date of Last Use: 1992-02-05 00:00:00
Pipe Installation Date: Not reported
Pipe System: Not reported
Pipe Material: 0
Pipe Material Other: Not reported
Pipe Protection: Not reported
Pipe Protection Date: Not reported
Pipe Double Wall: 0
Spill Protection: False

Tank Aug 2011:
Facility Id: ST0007808
Tank Id: 1
Site Usage: Not reported
Risk Type: Not reported
Soil Type: Not reported

MONROE PROPERTIES LLC (Continued) **U003757052**

GW Flow:	Not reported
Offsite Impact:	Not reported
Free Product:	Not reported
Drinking Water:	Not reported
Closed Under:	Not reported
No Drinking Wells:	No
No Buildings:	No
Vapor Barrier:	0
St Louis Mo:	No
Special Well Area:	No
Surface Cap:	No
No Excavation:	No

Facility Id:	ST0007808
Tank Id:	2
Site Usage:	Not reported
Risk Type:	Not reported
Soil Type:	Not reported
GW Flow:	Not reported
Offsite Impact:	Not reported
Free Product:	Not reported
Drinking Water:	Not reported
Closed Under:	Not reported
No Drinking Wells:	No
No Buildings:	No
Vapor Barrier:	0
St Louis Mo:	No
Special Well Area:	No
Surface Cap:	No
No Excavation:	No

F26 **CITY OF KIRKWOOD PUBLIC WORKS** **UST** **U003165156**
NNW **212 E MONROE AVE** **LUST** **N/A**
1/4-1/2 **KIRKWOOD, MO 63122**
0.489 mi.
2580 ft. **Site 3 of 3 in cluster F**

Relative:
Higher

Actual:
619 ft.

LUST:

Name:	CITY OF KIRKWOOD PUBLIC WORKS
Address:	212 E MONROE AVE
City,State,Zip:	KIRKWOOD, MO 63122
Facility ID:	ST0009888
Region:	SL - St. Louis Regional Office
Lat/Long (dms):	Not reported
Spill Number:	Not reported
Release Date:	05/19/1992
Release Type:	UNDERGROUND STORAGE TANK
Date Cleanup Started:	05/19/1992
Date Cleanup Finished:	02/13/1996
Expedited:	No
Expedited Date:	Not reported
Expenditures From The American Recovery and Reinvestment Act of 2009:	No
Reopened Date:	Not reported
Number Of Remediation Monitoring Wells:	0
Active:	No
Date Of NFA Letter From DNR:	**Not reported**
Date Record Meets Archive Criteria:	Not reported
Remediation ID:	R003699

CITY OF KIRKWOOD PUBLIC WORKS (Continued) **U003165156**

Rank: Not reported
Emergeny Response Date: Not reported
Emergency Cleanup Start: Not reported
Referred To DGLS for Investigation: Not reported
Contractor Performing Clean Up: 388
RBCA NFA: No
Project Manager: L
Next Correspondence/Update With Fac: Not reported
Date Added: 06/30/1995
Date Record Edited: 01/29/1998
Person Adding Or Editing Record: N$GARRV1
Facility Sent To State Archive: Yes
Date Remediation Unit Closed The File: Not reported
Site Affectd By Funding Level From PSTIF: No
General Comments: 08-30-95/SJ FEES DUE. 02-13-96/JM/ SITE CLOSED.

UST:
Facility ID: ST0009888
Region: SL
Easting: 726160.221
Northing: 4273211.12
Owner Of Geospatial Data: Hazardous Waste Program
Geospatial Data Collected By: RANGEN, K
Date GIS Data Collected: 06/25/2021
Lat/Long: 38.5787392 / -90.403661
Lat/Long (dms): Not reported

Tanks:

Owner:
Owner ID: OW06897
Owner Name: CITY OF KIRKWOOD
Owner Address: 139 S KIRKWOOD ROAD
Owner City,St,Zip: KIRKWOOD, MO 63122
Owner County Code: Not reported
Owner Phone: Not reported
Mail Was Not Deliverable: No
Is Owner Active?: No
Date Registration Received: Not reported
Date Record Added: 1995-06-30 00:00:00
Date Record Edited: 1998-05-06 00:00:00
Name of Person Editing Record: N$HUTSF

Tank ID: 1
Tank Double Wall: 0
Tank Type: Below Ground
Tank Status: Removed
Meet 98 Update Requirements: Not reported
Date Tank Installed: Not reported
Tank Material: Not reported
Code for Tank Material Manufacturer: Not reported
Code for Tank Installer: Not reported
Other Type Of Tank Material: Not reported
Tank Internal Protection: Not reported
Other Tank Internal Protection: Not reported
Tank Internal Protection Date: Not reported
Tank External Protection: Not reported

CITY OF KIRKWOOD PUBLIC WORKS (Continued) **U003165156**

Other Type Tank Extrn Protec: Not reported
Tank External Protec Date: Not reported
Date Tank Last Used: Not reported
Date Tank Permanently Closed/ Removed: Not reported
Dt Tk Exp Brought InUse/Internal Tracking: Not reported
Tank Fees Waived: No
Expedite Closure On Tank?: No
Responsible Person Expediting Closure: Not reported
Temporary Status Verified Date: Not reported
Admin Fee 585: Not reported
Date Administratively Closed: Not reported
Date Record Added: 06/30/1995
Date Record Edited: 07/18/2007
Person Adding/Editing Record: LIGHT, K
Date Of NFA Letter: 02/14/1996
Is Tank Used For Emergency Generator: No
Date Closure Notice Received: Not reported
Date Of Aprroval Letter: Not reported
Firm Closing Tank: Not reported
Date Closure Report Received: Not reported
Registration End Date: Not reported
LockOut Flag: No
Comments: Not reported

Tank Compartment:
Tanks Use: False
Compartment No: 1
Tank Compartment PK: 23886
Tank PK: 23886
Case Number: Not reported
Compartment Status: Removed
Compartment Temp Verified Dt: Not reported
Capacity: Not reported
Substance: Not reported
Substance Other: Not reported
Hazardous Substance: Not reported
Mixture: False
Date of Last Use: Not reported
Pipe Installation Date: Not reported
Pipe System: Not reported
Pipe Material: Not reported
Pipe Material Other: Not reported
Pipe Protection: Not reported
Pipe Protection Date: Not reported
Pipe Double Wall: 0
Spill Protection: False

Owner:
Owner ID: OW06897
Owner Name: CITY OF KIRKWOOD
Owner Address: 139 S KIRKWOOD ROAD
Owner City,St,Zip: KIRKWOOD, MO 63122
Owner County Code: Not reported
Owner Phone: Not reported
Mail Was Not Deliverable: No
Is Owner Active?: No

CITY OF KIRKWOOD PUBLIC WORKS (Continued) **U003165156**

Date Registration Received: Not reported
Date Record Added: 1995-06-30 00:00:00
Date Record Edited: 1998-05-06 00:00:00
Name of Person Editing Record: N$HUTSF

Tank ID: 2
Tank Double Wall: 0
Tank Type: Below Ground
Tank Status: Removed
Meet 98 Update Requirements: Not reported
Date Tank Installed: Not reported
Tank Material: Not reported
Code for Tank Material Manufacturer: Not reported
Code for Tank Installer: Not reported
Other Type Of Tank Material: Not reported
Tank Internal Protection: Not reported
Other Tank Internal Protection: Not reported
Tank Internal Protection Date: Not reported
Tank External Protection: Not reported
Other Type Tank Extrn Protec: Not reported
Tank External Protec Date: Not reported
Date Tank Last Used: Not reported
Date Tank Permanently Closed/ Removed: Not reported
Dt Tk Exp Brought InUse/Internal Tracking: Not reported
Tank Fees Waived: No
Expedite Closure On Tank?: No
Responsible Person Expediting Closure: Not reported
Temporary Status Verified Date: Not reported
Admin Fee 585: Not reported
Date Administratively Closed: Not reported
Date Record Added: 06/30/1995
Date Record Edited: 07/18/2007
Person Adding/Editing Record: LIGHT, K
Date Of NFA Letter: 02/14/1996
Is Tank Used For Emergency Generator: No
Date Closure Notice Received: Not reported
Date Of Aprroval Letter: Not reported
Firm Closing Tank: Not reported
Date Closure Report Received: Not reported
Registration End Date: Not reported
LockOut Flag: No
Comments: Not reported

Tank Compartment:
Tanks Use: False
Compartment No: 1
Tank Compartment PK: 23887
Tank PK: 23887
Case Number: Not reported
Compartment Status: Removed
Compartment Temp Verified Dt: Not reported
Capacity: Not reported
Substance: Not reported
Substance Other: Not reported
Hazardous Substance: Not reported
Mixture: False
Date of Last Use: Not reported

CITY OF KIRKWOOD PUBLIC WORKS (Continued) **U003165156**

Pipe Installation Date: Not reported
Pipe System: Not reported
Pipe Material: Not reported
Pipe Material Other: Not reported
Pipe Protection: Not reported
Pipe Protection Date: Not reported
Pipe Double Wall: 0
Spill Protection: False

Tank Aug 2011:
Facility Id: ST0009888
Tank Id: 1
Site Usage: Not reported
Risk Type: Not reported
Soil Type: Not reported
GW Flow: Not reported
Offsite Impact: Not reported
Free Product: Not reported
Drinking Water: Not reported
Closed Under: Not reported
No Drinking Wells: No
No Buildings: No
Vapor Barrier: 0
St Louis Mo: No
Special Well Area: No
Surface Cap: No
No Excavation: No

Facility Id: ST0009888
Tank Id: 2
Site Usage: Not reported
Risk Type: Not reported
Soil Type: Not reported
GW Flow: Not reported
Offsite Impact: Not reported
Free Product: Not reported
Drinking Water: Not reported
Closed Under: Not reported
No Drinking Wells: No
No Buildings: No
Vapor Barrier: 0
St Louis Mo: No
Special Well Area: No
Surface Cap: No
No Excavation: No

Count: 0 records.

ORPHAN SUMMARY

City	EDR ID	Site Name	Site Address	Zip	Database(s)
		NO SITES FOUND			

GOVERNMENT RECORDS SEARCHED / DATA CURRENCY TRACKING

To maintain currency of the following federal and state databases, EDR contacts the appropriate governmental agency on a monthly or quarterly basis, as required.

Number of Days to Update: Provides confirmation that EDR is reporting records that have been updated within 90 days from the date the government agency made the information available to the public.

STANDARD ENVIRONMENTAL RECORDS

Lists of Federal NPL (Superfund) sites

NPL: National Priority List

National Priorities List (Superfund). The NPL is a subset of CERCLIS and identifies over 1,200 sites for priority cleanup under the Superfund Program. NPL sites may encompass relatively large areas. As such, EDR provides polygon coverage for over 1,000 NPL site boundaries produced by EPA's Environmental Photographic Interpretation Center (EPIC) and regional EPA offices.

Date of Government Version: 06/22/2023
Date Data Arrived at EDR: 07/06/2023
Date Made Active in Reports: 07/24/2023
Number of Days to Update: 18

Source: EPA
Telephone: N/A
Last EDR Contact: 09/01/2023
Next Scheduled EDR Contact: 10/09/2023
Data Release Frequency: Quarterly

NPL Site Boundaries

Sources:

EPA's Environmental Photographic Interpretation Center (EPIC)
Telephone: 202-564-7333

EPA Region 1
Telephone 617-918-1143

EPA Region 6
Telephone: 214-655-6659

EPA Region 3
Telephone 215-814-5418

EPA Region 7
Telephone: 913-551-7247

EPA Region 4
Telephone 404-562-8033

EPA Region 8
Telephone: 303-312-6774

EPA Region 5
Telephone 312-886-6686

EPA Region 9
Telephone: 415-947-4246

EPA Region 10
Telephone 206-553-8665

Proposed NPL: Proposed National Priority List Sites

A site that has been proposed for listing on the National Priorities List through the issuance of a proposed rule in the Federal Register. EPA then accepts public comments on the site, responds to the comments, and places on the NPL those sites that continue to meet the requirements for listing.

Date of Government Version: 06/22/2023
Date Data Arrived at EDR: 07/06/2023
Date Made Active in Reports: 07/24/2023
Number of Days to Update: 18

Source: EPA
Telephone: N/A
Last EDR Contact: 09/01/2023
Next Scheduled EDR Contact: 10/09/2023
Data Release Frequency: Quarterly

NPL LIENS: Federal Superfund Liens

Federal Superfund Liens. Under the authority granted the USEPA by CERCLA of 1980, the USEPA has the authority to file liens against real property in order to recover remedial action expenditures or when the property owner received notification of potential liability. USEPA compiles a listing of filed notices of Superfund Liens.

Date of Government Version: 10/15/1991
Date Data Arrived at EDR: 02/02/1994
Date Made Active in Reports: 03/30/1994
Number of Days to Update: 56

Source: EPA
Telephone: 202-564-4267
Last EDR Contact: 08/15/2011
Next Scheduled EDR Contact: 11/28/2011
Data Release Frequency: No Update Planned

Lists of Federal Delisted NPL sites

Delisted NPL: National Priority List Deletions

The National Oil and Hazardous Substances Pollution Contingency Plan (NCP) establishes the criteria that the EPA uses to delete sites from the NPL. In accordance with 40 CFR 300.425.(e), sites may be deleted from the NPL where no further response is appropriate.

Date of Government Version: 06/22/2023
Date Data Arrived at EDR: 07/06/2023
Date Made Active in Reports: 07/24/2023
Number of Days to Update: 18

Source: EPA
Telephone: N/A
Last EDR Contact: 09/01/2023
Next Scheduled EDR Contact: 10/09/2023
Data Release Frequency: Quarterly

Lists of Federal sites subject to CERCLA removals and CERCLA orders

FEDERAL FACILITY: Federal Facility Site Information listing

A listing of National Priority List (NPL) and Base Realignment and Closure (BRAC) sites found in the Comprehensive Environmental Response, Compensation and Liability Information System (CERCLIS) Database where EPA Federal Facilities Restoration and Reuse Office is involved in cleanup activities.

Date of Government Version: 03/26/2023
Date Data Arrived at EDR: 03/28/2023
Date Made Active in Reports: 05/30/2023
Number of Days to Update: 63

Source: Environmental Protection Agency
Telephone: 703-603-8704
Last EDR Contact: 06/23/2023
Next Scheduled EDR Contact: 10/09/2023
Data Release Frequency: Varies

SEMS: Superfund Enterprise Management System

SEMS (Superfund Enterprise Management System) tracks hazardous waste sites, potentially hazardous waste sites, and remedial activities performed in support of EPA's Superfund Program across the United States. The list was formerly know as CERCLIS, renamed to SEMS by the EPA in 2015. The list contains data on potentially hazardous waste sites that have been reported to the USEPA by states, municipalities, private companies and private persons, pursuant to Section 103 of the Comprehensive Environmental Response, Compensation, and Liability Act (CERCLA). This dataset also contains sites which are either proposed to or on the National Priorities List (NPL) and the sites which are in the screening and assessment phase for possible inclusion on the NPL.

Date of Government Version: 06/22/2023
Date Data Arrived at EDR: 07/06/2023
Date Made Active in Reports: 07/24/2023
Number of Days to Update: 18

Source: EPA
Telephone: 800-424-9346
Last EDR Contact: 09/01/2023
Next Scheduled EDR Contact: 10/23/2023
Data Release Frequency: Quarterly

Lists of Federal CERCLA sites with NFRAP

SEMS-ARCHIVE: Superfund Enterprise Management System Archive

SEMS-ARCHIVE (Superfund Enterprise Management System Archive) tracks sites that have no further interest under the Federal Superfund Program based on available information. The list was formerly known as the CERCLIS-NFRAP, renamed to SEMS ARCHIVE by the EPA in 2015. EPA may perform a minimal level of assessment work at a site while it is archived if site conditions change and/or new information becomes available. Archived sites have been removed and archived from the inventory of SEMS sites. Archived status indicates that, to the best of EPA's knowledge, assessment at a site has been completed and that EPA has determined no further steps will be taken to list the site on the National Priorities List (NPL), unless information indicates this decision was not appropriate or other considerations require a recommendation for listing at a later time. The decision does not necessarily mean that there is no hazard associated with a given site; it only means that. based upon available information, the location is not judged to be potential NPL site.

Date of Government Version: 06/22/2023
Date Data Arrived at EDR: 07/06/2023
Date Made Active in Reports: 07/24/2023
Number of Days to Update: 18

Source: EPA
Telephone: 800-424-9346
Last EDR Contact: 09/01/2023
Next Scheduled EDR Contact: 10/23/2023
Data Release Frequency: Quarterly

Lists of Federal RCRA facilities undergoing Corrective Action

CORRACTS: Corrective Action Report

CORRACTS identifies hazardous waste handlers with RCRA corrective action activity.

Date of Government Version: 07/24/2023
Date Data Arrived at EDR: 07/31/2023
Date Made Active in Reports: 08/14/2023
Number of Days to Update: 14

Source: EPA
Telephone: 800-424-9346
Last EDR Contact: 07/31/2023
Next Scheduled EDR Contact: 10/02/2023
Data Release Frequency: Quarterly

Lists of Federal RCRA TSD facilities

RCRA-TSDF: RCRA - Treatment, Storage and Disposal

RCRAInfo is EPA's comprehensive information system, providing access to data supporting the Resource Conservation and Recovery Act (RCRA) of 1976 and the Hazardous and Solid Waste Amendments (HSWA) of 1984. The database includes selective information on sites which generate, transport, store, treat and/or dispose of hazardous waste as defined by the Resource Conservation and Recovery Act (RCRA). Transporters are individuals or entities that move hazardous waste from the generator offsite to a facility that can recycle, treat, store, or dispose of the waste. TSDFs treat, store, or dispose of the waste.

Date of Government Version: 07/24/2023
Date Data Arrived at EDR: 07/31/2023
Date Made Active in Reports: 08/14/2023
Number of Days to Update: 14

Source: Environmental Protection Agency
Telephone: 913-551-7003
Last EDR Contact: 07/31/2023
Next Scheduled EDR Contact: 10/02/2023
Data Release Frequency: Quarterly

Lists of Federal RCRA generators

RCRA-LQG: RCRA - Large Quantity Generators

RCRAInfo is EPA's comprehensive information system, providing access to data supporting the Resource Conservation and Recovery Act (RCRA) of 1976 and the Hazardous and Solid Waste Amendments (HSWA) of 1984. The database includes selective information on sites which generate, transport, store, treat and/or dispose of hazardous waste as defined by the Resource Conservation and Recovery Act (RCRA). Large quantity generators (LQGs) generate over 1,000 kilograms (kg) of hazardous waste, or over 1 kg of acutely hazardous waste per month.

Date of Government Version: 07/24/2023
Date Data Arrived at EDR: 07/31/2023
Date Made Active in Reports: 08/14/2023
Number of Days to Update: 14

Source: Environmental Protection Agency
Telephone: 913-551-7003
Last EDR Contact: 07/31/2023
Next Scheduled EDR Contact: 10/02/2023
Data Release Frequency: Quarterly

RCRA-SQG: RCRA - Small Quantity Generators

RCRAInfo is EPA's comprehensive information system, providing access to data supporting the Resource Conservation and Recovery Act (RCRA) of 1976 and the Hazardous and Solid Waste Amendments (HSWA) of 1984. The database includes selective information on sites which generate, transport, store, treat and/or dispose of hazardous waste as defined by the Resource Conservation and Recovery Act (RCRA). Small quantity generators (SQGs) generate between 100 kg and 1,000 kg of hazardous waste per month.

Date of Government Version: 07/24/2023
Date Data Arrived at EDR: 07/31/2023
Date Made Active in Reports: 08/14/2023
Number of Days to Update: 14

Source: Environmental Protection Agency
Telephone: 913-551-7003
Last EDR Contact: 07/31/2023
Next Scheduled EDR Contact: 10/02/2023
Data Release Frequency: Quarterly

RCRA-VSQG: RCRA - Very Small Quantity Generators (Formerly Conditionally Exempt Small Quantity Generators)

RCRAInfo is EPA's comprehensive information system, providing access to data supporting the Resource Conservation and Recovery Act (RCRA) of 1976 and the Hazardous and Solid Waste Amendments (HSWA) of 1984. The database includes selective information on sites which generate, transport, store, treat and/or dispose of hazardous waste as defined by the Resource Conservation and Recovery Act (RCRA). Very small quantity generators (VSQGs) generate less than 100 kg of hazardous waste, or less than 1 kg of acutely hazardous waste per month.

Date of Government Version: 07/24/2023
Date Data Arrived at EDR: 07/31/2023
Date Made Active in Reports: 08/14/2023
Number of Days to Update: 14

Source: Environmental Protection Agency
Telephone: 913-551-7003
Last EDR Contact: 07/31/2023
Next Scheduled EDR Contact: 10/02/2023
Data Release Frequency: Quarterly

Federal institutional controls / engineering controls registries

LUCIS: Land Use Control Information System

LUCIS contains records of land use control information pertaining to the former Navy Base Realignment and Closure properties.

Date of Government Version: 05/25/2023
Date Data Arrived at EDR: 05/31/2023
Date Made Active in Reports: 07/24/2023
Number of Days to Update: 54

Source: Department of the Navy
Telephone: 843-820-7326
Last EDR Contact: 08/02/2023
Next Scheduled EDR Contact: 11/20/2023
Data Release Frequency: Varies

US ENG CONTROLS: Engineering Controls Sites List

A listing of sites with engineering controls in place. Engineering controls include various forms of caps, building foundations, liners, and treatment methods to create pathway elimination for regulated substances to enter environmental media or effect human health.

Date of Government Version: 05/22/2023
Date Data Arrived at EDR: 05/23/2023
Date Made Active in Reports: 07/24/2023
Number of Days to Update: 62

Source: Environmental Protection Agency
Telephone: 703-603-0695
Last EDR Contact: 08/21/2023
Next Scheduled EDR Contact: 12/04/2023
Data Release Frequency: Varies

US INST CONTROLS: Institutional Controls Sites List

A listing of sites with institutional controls in place. Institutional controls include administrative measures, such as groundwater use restrictions, construction restrictions, property use restrictions, and post remediation care requirements intended to prevent exposure to contaminants remaining on site. Deed restrictions are generally required as part of the institutional controls.

Date of Government Version: 05/22/2023
Date Data Arrived at EDR: 05/23/2023
Date Made Active in Reports: 07/24/2023
Number of Days to Update: 62

Source: Environmental Protection Agency
Telephone: 703-603-0695
Last EDR Contact: 08/21/2023
Next Scheduled EDR Contact: 12/04/2023
Data Release Frequency: Varies

Federal ERNS list

ERNS: Emergency Response Notification System

Emergency Response Notification System. ERNS records and stores information on reported releases of oil and hazardous substances.

Date of Government Version: 06/12/2023
Date Data Arrived at EDR: 06/20/2023
Date Made Active in Reports: 08/14/2023
Number of Days to Update: 55

Source: National Response Center, United States Coast Guard
Telephone: 202-267-2180
Last EDR Contact: 06/20/2023
Next Scheduled EDR Contact: 10/02/2023
Data Release Frequency: Quarterly

Lists of state- and tribal hazardous waste facilities

HWS DETAIL: Registry Annual Report

Each site is described in detail in this annual report and includeds the following information: a general description of the site; a summary of any significant environmental problems at and near the site; a summary of any serious health problems in the immediate vicinity of the site; the status of any testing, monitoring or remedial actions in progress or recommended by the department.

Date of Government Version: 06/30/2022
Date Data Arrived at EDR: 03/01/2023
Date Made Active in Reports: 05/19/2023
Number of Days to Update: 79

Source: Department of Natural Resources
Telephone: 573-751-3176
Last EDR Contact: 08/24/2023
Next Scheduled EDR Contact: 12/04/2023
Data Release Frequency: Annually

SHWS: Registry of Confirmed Abandoned or Uncontrolled Hazardous Waste Disposal Sites

State Hazardous Waste Sites. State hazardous waste site records are the states' equivalent to CERCLIS. These sites may or may not already be listed on the federal CERCLIS list. Priority sites planned for cleanup using state funds (state equivalent of Superfund) are identified along with sites where cleanup will be paid for by potentially responsible parties. Available information varies by state.

Date of Government Version: 09/12/2022
Date Data Arrived at EDR: 09/21/2022
Date Made Active in Reports: 12/08/2022
Number of Days to Update: 78

Source: Department of Natural Resources
Telephone: 573-751-1990
Last EDR Contact: 08/30/2023
Next Scheduled EDR Contact: 12/18/2023
Data Release Frequency: Annually

Lists of state and tribal landfills and solid waste disposal facilities

SWF/LF: Solid Waste Facility List

Solid Waste Facilities/Landfill Sites. SWF/LF type records typically contain an inventory of solid waste disposal facilities or landfills in a particular state. Depending on the state, these may be active or inactive facilities or open dumps that failed to meet RCRA Subtitle D Section 4004 criteria for solid waste landfills or disposal sites.

Date of Government Version: 05/22/2023
Date Data Arrived at EDR: 05/24/2023
Date Made Active in Reports: 08/16/2023
Number of Days to Update: 84

Source: Department of Natural Resources
Telephone: 573-751-5401
Last EDR Contact: 08/22/2023
Next Scheduled EDR Contact: 12/04/2023
Data Release Frequency: Varies

Lists of state and tribal leaking storage tanks

LUST: Leaking Underground Storage Tanks

Leaking Underground Storage Tank Incident Reports. LUST records contain an inventory of reported leaking underground storage tank incidents. Not all states maintain these records, and the information stored varies by state.

Date of Government Version: 05/31/2023
Date Data Arrived at EDR: 06/05/2023
Date Made Active in Reports: 08/24/2023
Number of Days to Update: 80

Source: Department of Natural Resources
Telephone: 573-751-0135
Last EDR Contact: 09/06/2023
Next Scheduled EDR Contact: 12/18/2023
Data Release Frequency: Quarterly

LAST: Leaking Aboveground Storage Tanks
A listing of leaking aboveground storage tanks.

Date of Government Version: 05/31/2023
Date Data Arrived at EDR: 06/05/2023
Date Made Active in Reports: 08/24/2023
Number of Days to Update: 80

Source: Department of Natural Resources
Telephone: 573-751-6822
Last EDR Contact: 09/06/2023
Next Scheduled EDR Contact: 12/18/2023
Data Release Frequency: Quarterly

INDIAN LUST R4: Leaking Underground Storage Tanks on Indian Land
LUSTs on Indian land in Florida, Mississippi and North Carolina.

Date of Government Version: 04/20/2023
Date Data Arrived at EDR: 05/09/2023
Date Made Active in Reports: 07/14/2023
Number of Days to Update: 66

Source: EPA Region 4
Telephone: 404-562-8677
Last EDR Contact: 05/09/2023
Next Scheduled EDR Contact: 10/30/2023
Data Release Frequency: Varies

INDIAN LUST R8: Leaking Underground Storage Tanks on Indian Land
LUSTs on Indian land in Colorado, Montana, North Dakota, South Dakota, Utah and Wyoming.

Date of Government Version: 04/19/2023
Date Data Arrived at EDR: 05/09/2023
Date Made Active in Reports: 07/14/2023
Number of Days to Update: 66

Source: EPA Region 8
Telephone: 303-312-6271
Last EDR Contact: 07/17/2023
Next Scheduled EDR Contact: 10/30/2023
Data Release Frequency: Varies

INDIAN LUST R5: Leaking Underground Storage Tanks on Indian Land
Leaking underground storage tanks located on Indian Land in Michigan, Minnesota and Wisconsin.

Date of Government Version: 04/14/2023
Date Data Arrived at EDR: 05/09/2023
Date Made Active in Reports: 07/14/2023
Number of Days to Update: 66

Source: EPA, Region 5
Telephone: 312-886-7439
Last EDR Contact: 07/17/2023
Next Scheduled EDR Contact: 10/30/2023
Data Release Frequency: Varies

INDIAN LUST R6: Leaking Underground Storage Tanks on Indian Land
LUSTs on Indian land in New Mexico and Oklahoma.

Date of Government Version: 04/26/2023
Date Data Arrived at EDR: 05/09/2023
Date Made Active in Reports: 07/14/2023
Number of Days to Update: 66

Source: EPA Region 6
Telephone: 214-665-6597
Last EDR Contact: 07/17/2023
Next Scheduled EDR Contact: 10/30/2023
Data Release Frequency: Varies

INDIAN LUST R10: Leaking Underground Storage Tanks on Indian Land
LUSTs on Indian land in Alaska, Idaho, Oregon and Washington.

Date of Government Version: 04/20/2023
Date Data Arrived at EDR: 05/09/2023
Date Made Active in Reports: 07/14/2023
Number of Days to Update: 66

Source: EPA Region 10
Telephone: 206-553-2857
Last EDR Contact: 07/17/2023
Next Scheduled EDR Contact: 10/30/2023
Data Release Frequency: Varies

INDIAN LUST R7: Leaking Underground Storage Tanks on Indian Land
LUSTs on Indian land in Iowa, Kansas, and Nebraska

Date of Government Version: 04/25/2023
Date Data Arrived at EDR: 05/09/2023
Date Made Active in Reports: 07/14/2023
Number of Days to Update: 66

Source: EPA Region 7
Telephone: 913-551-7003
Last EDR Contact: 07/17/2023
Next Scheduled EDR Contact: 10/30/2023
Data Release Frequency: Varies

INDIAN LUST R1: Leaking Underground Storage Tanks on Indian Land
A listing of leaking underground storage tank locations on Indian Land.

Date of Government Version: 04/20/2023
Date Data Arrived at EDR: 05/09/2023
Date Made Active in Reports: 07/14/2023
Number of Days to Update: 66

Source: EPA Region 1
Telephone: 617-918-1313
Last EDR Contact: 07/17/2023
Next Scheduled EDR Contact: 10/30/2023
Data Release Frequency: Varies

INDIAN LUST R9: Leaking Underground Storage Tanks on Indian Land
LUSTs on Indian land in Arizona, California, New Mexico and Nevada

Date of Government Version: 04/19/2023
Date Data Arrived at EDR: 05/09/2023
Date Made Active in Reports: 07/14/2023
Number of Days to Update: 66

Source: Environmental Protection Agency
Telephone: 415-972-3372
Last EDR Contact: 07/17/2023
Next Scheduled EDR Contact: 10/30/2023
Data Release Frequency: Varies

Lists of state and tribal registered storage tanks

FEMA UST: Underground Storage Tank Listing
A listing of all FEMA owned underground storage tanks.

Date of Government Version: 03/08/2023
Date Data Arrived at EDR: 03/09/2023
Date Made Active in Reports: 05/30/2023
Number of Days to Update: 82

Source: FEMA
Telephone: 202-646-5797
Last EDR Contact: 06/27/2023
Next Scheduled EDR Contact: 10/16/2023
Data Release Frequency: Varies

UST: Petroleum Storage Tanks
Registered Underground Storage Tanks. UST's are regulated under Subtitle I of the Resource Conservation and Recovery Act (RCRA) and must be registered with the state department responsible for administering the UST program. Available information varies by state program.

Date of Government Version: 05/31/2023
Date Data Arrived at EDR: 06/05/2023
Date Made Active in Reports: 08/24/2023
Number of Days to Update: 80

Source: Department of Natural Resources
Telephone: 573-751-0135
Last EDR Contact: 09/06/2023
Next Scheduled EDR Contact: 12/18/2023
Data Release Frequency: Quarterly

AST: Aboveground Petroleum Storage Tanks
Registered Aboveground Storage Tanks.

Date of Government Version: 05/26/2023
Date Data Arrived at EDR: 05/30/2023
Date Made Active in Reports: 07/26/2023
Number of Days to Update: 57

Source: Department of Agriculture
Telephone: 573-751-7062
Last EDR Contact: 08/23/2023
Next Scheduled EDR Contact: 12/11/2023
Data Release Frequency: Semi-Annually

INDIAN UST R4: Underground Storage Tanks on Indian Land
The Indian Underground Storage Tank (UST) database provides information about underground storage tanks on Indian land in EPA Region 4 (Alabama, Florida, Georgia, Kentucky, Mississippi, North Carolina, South Carolina, Tennessee and Tribal Nations)

Date of Government Version: 04/20/2023
Date Data Arrived at EDR: 05/09/2023
Date Made Active in Reports: 07/14/2023
Number of Days to Update: 66

Source: EPA Region 4
Telephone: 404-562-9424
Last EDR Contact: 07/17/2023
Next Scheduled EDR Contact: 10/30/2023
Data Release Frequency: Varies

INDIAN UST R9: Underground Storage Tanks on Indian Land

The Indian Underground Storage Tank (UST) database provides information about underground storage tanks on Indian land in EPA Region 9 (Arizona, California, Hawaii, Nevada, the Pacific Islands, and Tribal Nations).

Date of Government Version: 04/19/2023
Date Data Arrived at EDR: 05/09/2023
Date Made Active in Reports: 07/14/2023
Number of Days to Update: 66

Source: EPA Region 9
Telephone: 415-972-3368
Last EDR Contact: 07/17/2023
Next Scheduled EDR Contact: 10/30/2023
Data Release Frequency: Varies

INDIAN UST R8: Underground Storage Tanks on Indian Land

The Indian Underground Storage Tank (UST) database provides information about underground storage tanks on Indian land in EPA Region 8 (Colorado, Montana, North Dakota, South Dakota, Utah, Wyoming and 27 Tribal Nations).

Date of Government Version: 04/20/2023
Date Data Arrived at EDR: 05/09/2023
Date Made Active in Reports: 07/14/2023
Number of Days to Update: 66

Source: EPA Region 8
Telephone: 303-312-6137
Last EDR Contact: 07/17/2023
Next Scheduled EDR Contact: 10/30/2023
Data Release Frequency: Varies

INDIAN UST R1: Underground Storage Tanks on Indian Land

The Indian Underground Storage Tank (UST) database provides information about underground storage tanks on Indian land in EPA Region 1 (Connecticut, Maine, Massachusetts, New Hampshire, Rhode Island, Vermont and ten Tribal Nations).

Date of Government Version: 04/20/2023
Date Data Arrived at EDR: 05/09/2023
Date Made Active in Reports: 07/14/2023
Number of Days to Update: 66

Source: EPA, Region 1
Telephone: 617-918-1313
Last EDR Contact: 07/17/2023
Next Scheduled EDR Contact: 10/30/2023
Data Release Frequency: Varies

INDIAN UST R5: Underground Storage Tanks on Indian Land

The Indian Underground Storage Tank (UST) database provides information about underground storage tanks on Indian land in EPA Region 5 (Michigan, Minnesota and Wisconsin and Tribal Nations).

Date of Government Version: 04/14/2023
Date Data Arrived at EDR: 05/09/2023
Date Made Active in Reports: 07/14/2023
Number of Days to Update: 66

Source: EPA Region 5
Telephone: 312-886-6136
Last EDR Contact: 07/17/2023
Next Scheduled EDR Contact: 10/30/2023
Data Release Frequency: Varies

INDIAN UST R6: Underground Storage Tanks on Indian Land

The Indian Underground Storage Tank (UST) database provides information about underground storage tanks on Indian land in EPA Region 6 (Louisiana, Arkansas, Oklahoma, New Mexico, Texas and 65 Tribes).

Date of Government Version: 04/26/2023
Date Data Arrived at EDR: 05/09/2023
Date Made Active in Reports: 07/14/2023
Number of Days to Update: 66

Source: EPA Region 6
Telephone: 214-665-7591
Last EDR Contact: 07/17/2023
Next Scheduled EDR Contact: 10/30/2023
Data Release Frequency: Varies

INDIAN UST R10: Underground Storage Tanks on Indian Land

The Indian Underground Storage Tank (UST) database provides information about underground storage tanks on Indian land in EPA Region 10 (Alaska, Idaho, Oregon, Washington, and Tribal Nations).

Date of Government Version: 04/20/2023
Date Data Arrived at EDR: 05/09/2023
Date Made Active in Reports: 07/14/2023
Number of Days to Update: 66

Source: EPA Region 10
Telephone: 206-553-2857
Last EDR Contact: 07/17/2023
Next Scheduled EDR Contact: 10/30/2023
Data Release Frequency: Varies

INDIAN UST R7: Underground Storage Tanks on Indian Land
The Indian Underground Storage Tank (UST) database provides information about underground storage tanks on Indian land in EPA Region 7 (Iowa, Kansas, Missouri, Nebraska, and 9 Tribal Nations).

Date of Government Version: 04/25/2023
Date Data Arrived at EDR: 05/09/2023
Date Made Active in Reports: 07/14/2023
Number of Days to Update: 66

Source: EPA Region 7
Telephone: 913-551-7003
Last EDR Contact: 07/17/2023
Next Scheduled EDR Contact: 10/30/2023
Data Release Frequency: Varies

TANKS: Underground Storage Tank Database
Storage tank sites

Date of Government Version: 05/31/2023
Date Data Arrived at EDR: 06/05/2023
Date Made Active in Reports: 08/24/2023
Number of Days to Update: 80

Source: Department of Natural Resources
Telephone: 573-526-2058
Last EDR Contact: 09/06/2023
Next Scheduled EDR Contact: 12/18/2023
Data Release Frequency: Varies

State and tribal institutional control / engineering control registries

AUL: Sites with Controls
Activity and use limitations include both engineering controls and institutional controls.

Date of Government Version: 05/04/2023
Date Data Arrived at EDR: 05/09/2023
Date Made Active in Reports: 08/03/2023
Number of Days to Update: 86

Source: Department of Natural Resources
Telephone: 573-751-3176
Last EDR Contact: 08/08/2023
Next Scheduled EDR Contact: 11/20/2023
Data Release Frequency: Quarterly

Lists of state and tribal voluntary cleanup sites

INDIAN VCP R1: Voluntary Cleanup Priority Listing
A listing of voluntary cleanup priority sites located on Indian Land located in Region 1.

Date of Government Version: 07/27/2015
Date Data Arrived at EDR: 09/29/2015
Date Made Active in Reports: 02/18/2016
Number of Days to Update: 142

Source: EPA, Region 1
Telephone: 617-918-1102
Last EDR Contact: 09/12/2023
Next Scheduled EDR Contact: 01/01/2024
Data Release Frequency: Varies

INDIAN VCP R7: Voluntary Cleanup Priority Lisitng
A listing of voluntary cleanup priority sites located on Indian Land located in Region 7.

Date of Government Version: 03/20/2008
Date Data Arrived at EDR: 04/22/2008
Date Made Active in Reports: 05/19/2008
Number of Days to Update: 27

Source: EPA, Region 7
Telephone: 913-551-7365
Last EDR Contact: 07/08/2021
Next Scheduled EDR Contact: 07/20/2009
Data Release Frequency: Varies

VCP: Sites Participating in the Voluntary Cleanup Program
Sites participating in the Voluntary Cleanup Program.

Date of Government Version: 05/04/2023
Date Data Arrived at EDR: 05/09/2023
Date Made Active in Reports: 08/03/2023
Number of Days to Update: 86

Source: Department of Natural Resources
Telephone: 573-526-8913
Last EDR Contact: 08/08/2023
Next Scheduled EDR Contact: 11/20/2023
Data Release Frequency: Quarterly

Lists of state and tribal brownfield sites

BROWNFIELDS: Brownfields Site List

Brownfields are sites where redevelopment and reuse is hampered by known or suspected contamination with hazardous substances. While many brownfield sites are minimally contaminated, potential environmental liability can be a problem for owners, operators, prospective buyers and financial institutions. Because of the large number of these sites, their economic impact especially in heavily industrial areas is substantial.

Date of Government Version: 05/04/2023
Date Data Arrived at EDR: 05/09/2023
Date Made Active in Reports: 08/03/2023
Number of Days to Update: 86

Source: Department of Natural Resources
Telephone: 573-526-8913
Last EDR Contact: 08/08/2023
Next Scheduled EDR Contact: 11/20/2023
Data Release Frequency: Quarterly

ADDITIONAL ENVIRONMENTAL RECORDS

Local Brownfield lists

US BROWNFIELDS: A Listing of Brownfields Sites

Brownfields are real property, the expansion, redevelopment, or reuse of which may be complicated by the presence or potential presence of a hazardous substance, pollutant, or contaminant. Cleaning up and reinvesting in these properties takes development pressures off of undeveloped, open land, and both improves and protects the environment. Assessment, Cleanup and Redevelopment Exchange System (ACRES) stores information reported by EPA Brownfields grant recipients on brownfields properties assessed or cleaned up with grant funding as well as information on Targeted Brownfields Assessments performed by EPA Regions. A listing of ACRES Brownfield sites is obtained from Cleanups in My Community. Cleanups in My Community provides information on Brownfields properties for which information is reported back to EPA, as well as areas served by Brownfields grant programs.

Date of Government Version: 04/06/2023
Date Data Arrived at EDR: 04/13/2023
Date Made Active in Reports: 04/19/2023
Number of Days to Update: 6

Source: Environmental Protection Agency
Telephone: 202-566-2777
Last EDR Contact: 08/30/2023
Next Scheduled EDR Contact: 12/25/2023
Data Release Frequency: Semi-Annually

Local Lists of Landfill / Solid Waste Disposal Sites

HIST LF: Solid Waste Facility Database List

This database contains detailed information per site. It is no longer maintained by the Department of Natural Resources. For current information on solid waste facilities/landfills see the SWF/LF database.

Date of Government Version: 04/12/2005
Date Data Arrived at EDR: 07/19/2006
Date Made Active in Reports: 08/18/2006
Number of Days to Update: 30

Source: Department of Natural Resources
Telephone: 573-751-5401
Last EDR Contact: 01/12/2009
Next Scheduled EDR Contact: 04/13/2009
Data Release Frequency: No Update Planned

SWRCY: Solid Waste Recycling Facilities

A listing of recycling center locations.

Date of Government Version: 06/07/2023
Date Data Arrived at EDR: 06/08/2023
Date Made Active in Reports: 08/30/2023
Number of Days to Update: 83

Source: Department of Natural Resources
Telephone: 573-526-3944
Last EDR Contact: 08/16/2023
Next Scheduled EDR Contact: 12/04/2023
Data Release Frequency: Varies

INDIAN ODI: Report on the Status of Open Dumps on Indian Lands

Location of open dumps on Indian land.

Date of Government Version: 12/31/1998
Date Data Arrived at EDR: 12/03/2007
Date Made Active in Reports: 01/24/2008
Number of Days to Update: 52

Source: Environmental Protection Agency
Telephone: 703-308-8245
Last EDR Contact: 07/19/2023
Next Scheduled EDR Contact: 11/06/2023
Data Release Frequency: Varies

ODI: Open Dump Inventory
An open dump is defined as a disposal facility that does not comply with one or more of the Part 257 or Part 258 Subtitle D Criteria.

Date of Government Version: 06/30/1985
Date Data Arrived at EDR: 08/09/2004
Date Made Active in Reports: 09/17/2004
Number of Days to Update: 39

Source: Environmental Protection Agency
Telephone: 800-424-9346
Last EDR Contact: 06/09/2004
Next Scheduled EDR Contact: N/A
Data Release Frequency: No Update Planned

DEBRIS REGION 9: Torres Martinez Reservation Illegal Dump Site Locations
A listing of illegal dump sites location on the Torres Martinez Indian Reservation located in eastern Riverside County and northern Imperial County, California.

Date of Government Version: 01/12/2009
Date Data Arrived at EDR: 05/07/2009
Date Made Active in Reports: 09/21/2009
Number of Days to Update: 137

Source: EPA, Region 9
Telephone: 415-947-4219
Last EDR Contact: 07/11/2023
Next Scheduled EDR Contact: 10/30/2023
Data Release Frequency: No Update Planned

IHS OPEN DUMPS: Open Dumps on Indian Land
A listing of all open dumps located on Indian Land in the United States.

Date of Government Version: 04/01/2014
Date Data Arrived at EDR: 08/06/2014
Date Made Active in Reports: 01/29/2015
Number of Days to Update: 176

Source: Department of Health & Human Serivces, Indian Health Service
Telephone: 301-443-1452
Last EDR Contact: 07/27/2023
Next Scheduled EDR Contact: 11/13/2023
Data Release Frequency: Varies

Local Lists of Hazardous waste / Contaminated Sites

US HIST CDL: National Clandestine Laboratory Register
A listing of clandestine drug lab locations that have been removed from the DEAs National Clandestine Laboratory Register.

Date of Government Version: 05/22/2023
Date Data Arrived at EDR: 05/23/2023
Date Made Active in Reports: 07/10/2023
Number of Days to Update: 48

Source: Drug Enforcement Administration
Telephone: 202-307-1000
Last EDR Contact: 08/21/2023
Next Scheduled EDR Contact: 12/04/2023
Data Release Frequency: No Update Planned

CDL: Environmental Emergency Response System
Incidents reported to the Department of Natural Resources where drug lab materials were involved.

Date of Government Version: 12/05/2022
Date Data Arrived at EDR: 12/05/2022
Date Made Active in Reports: 02/24/2023
Number of Days to Update: 81

Source: Department of Natural Resources
Telephone: 573-751-3443
Last EDR Contact: 08/30/2023
Next Scheduled EDR Contact: 12/18/2023
Data Release Frequency: Quarterly

DEL SHWS: Registry Sites Withdrawn or Deleted
A list of sites that were removed from the Registry or for which Registry action was suspended due to cleanup.

Date of Government Version: 09/12/2022
Date Data Arrived at EDR: 09/21/2022
Date Made Active in Reports: 12/08/2022
Number of Days to Update: 78

Source: Department of Natural Resources
Telephone: 573-522-3710
Last EDR Contact: 08/30/2023
Next Scheduled EDR Contact: 12/18/2023
Data Release Frequency: Annually

US CDL: Clandestine Drug Labs

A listing of clandestine drug lab locations. The U.S. Department of Justice ("the Department") provides this web site as a public service. It contains addresses of some locations where law enforcement agencies reported they found chemicals or other items that indicated the presence of either clandestine drug laboratories or dumpsites. In most cases, the source of the entries is not the Department, and the Department has not verified the entry and does not guarantee its accuracy. Members of the public must verify the accuracy of all entries by, for example, contacting local law enforcement and local health departments.

Date of Government Version: 05/22/2023
Date Data Arrived at EDR: 05/23/2023
Date Made Active in Reports: 07/10/2023
Number of Days to Update: 48

Source: Drug Enforcement Administration
Telephone: 202-307-1000
Last EDR Contact: 08/21/2023
Next Scheduled EDR Contact: 12/04/2023
Data Release Frequency: Quarterly

Local Land Records

LIENS 2: CERCLA Lien Information

A Federal CERCLA ('Superfund') lien can exist by operation of law at any site or property at which EPA has spent Superfund monies. These monies are spent to investigate and address releases and threatened releases of contamination. CERCLIS provides information as to the identity of these sites and properties.

Date of Government Version: 06/22/2023
Date Data Arrived at EDR: 07/06/2023
Date Made Active in Reports: 07/24/2023
Number of Days to Update: 18

Source: Environmental Protection Agency
Telephone: 202-564-6023
Last EDR Contact: 09/01/2023
Next Scheduled EDR Contact: 10/09/2023
Data Release Frequency: Semi-Annually

Records of Emergency Release Reports

HMIRS: Hazardous Materials Information Reporting System

Hazardous Materials Incident Report System. HMIRS contains hazardous material spill incidents reported to DOT.

Date of Government Version: 03/19/2023
Date Data Arrived at EDR: 03/21/2023
Date Made Active in Reports: 05/30/2023
Number of Days to Update: 70

Source: U.S. Department of Transportation
Telephone: 202-366-4555
Last EDR Contact: 06/20/2023
Next Scheduled EDR Contact: 10/02/2023
Data Release Frequency: Quarterly

SPILLS: Environmental Response Tracking Database

Releases of hazardous substances reported to the department's Environmental Emergency Response (EER) section.

Date of Government Version: 12/05/2022
Date Data Arrived at EDR: 12/05/2022
Date Made Active in Reports: 02/24/2023
Number of Days to Update: 81

Source: Department of Natural Resources
Telephone: 573-526-3349
Last EDR Contact: 08/30/2023
Next Scheduled EDR Contact: 12/18/2023
Data Release Frequency: Quarterly

SPILLS 90: SPILLS90 data from FirstSearch

Spills 90 includes those spill and release records available exclusively from FirstSearch databases. Typically, they may include chemical, oil and/or hazardous substance spills recorded after 1990. Duplicate records that are already included in EDR incident and release records are not included in Spills 90.

Date of Government Version: 06/27/2012
Date Data Arrived at EDR: 01/03/2013
Date Made Active in Reports: 02/22/2013
Number of Days to Update: 50

Source: FirstSearch
Telephone: N/A
Last EDR Contact: 01/03/2013
Next Scheduled EDR Contact: N/A
Data Release Frequency: No Update Planned

Other Ascertainable Records

RCRA NonGen / NLR: RCRA - Non Generators / No Longer Regulated

RCRAInfo is EPA's comprehensive information system, providing access to data supporting the Resource Conservation and Recovery Act (RCRA) of 1976 and the Hazardous and Solid Waste Amendments (HSWA) of 1984. The database includes selective information on sites which generate, transport, store, treat and/or dispose of hazardous waste as defined by the Resource Conservation and Recovery Act (RCRA). Non-Generators do not presently generate hazardous waste.

Date of Government Version: 07/24/2023
Date Data Arrived at EDR: 07/31/2023
Date Made Active in Reports: 08/14/2023
Number of Days to Update: 14

Source: Environmental Protection Agency
Telephone: 913-551-7003
Last EDR Contact: 07/31/2023
Next Scheduled EDR Contact: 10/02/2023
Data Release Frequency: Quarterly

FUDS: Formerly Used Defense Sites

The listing includes locations of Formerly Used Defense Sites properties where the US Army Corps of Engineers is actively working or will take necessary cleanup actions.

Date of Government Version: 05/08/2023
Date Data Arrived at EDR: 05/16/2023
Date Made Active in Reports: 07/10/2023
Number of Days to Update: 55

Source: U.S. Army Corps of Engineers
Telephone: 202-528-4285
Last EDR Contact: 08/15/2023
Next Scheduled EDR Contact: 11/27/2023
Data Release Frequency: Varies

DOD: Department of Defense Sites

This data set consists of federally owned or administered lands, administered by the Department of Defense, that have any area equal to or greater than 640 acres of the United States, Puerto Rico, and the U.S. Virgin Islands.

Date of Government Version: 06/07/2021
Date Data Arrived at EDR: 07/13/2021
Date Made Active in Reports: 03/09/2022
Number of Days to Update: 239

Source: USGS
Telephone: 888-275-8747
Last EDR Contact: 07/10/2023
Next Scheduled EDR Contact: 10/23/2023
Data Release Frequency: Varies

FEDLAND: Federal and Indian Lands

Federally and Indian administrated lands of the United States. Lands included are administrated by: Army Corps of Engineers, Bureau of Reclamation, National Wild and Scenic River, National Wildlife Refuge, Public Domain Land, Wilderness, Wilderness Study Area, Wildlife Management Area, Bureau of Indian Affairs, Bureau of Land Management, Department of Justice, Forest Service, Fish and Wildlife Service, National Park Service.

Date of Government Version: 04/02/2018
Date Data Arrived at EDR: 04/11/2018
Date Made Active in Reports: 11/06/2019
Number of Days to Update: 574

Source: U.S. Geological Survey
Telephone: 888-275-8747
Last EDR Contact: 07/05/2023
Next Scheduled EDR Contact: 10/16/2023
Data Release Frequency: N/A

SCRD DRYCLEANERS: State Coalition for Remediation of Drycleaners Listing

The State Coalition for Remediation of Drycleaners was established in 1998, with support from the U.S. EPA Office of Superfund Remediation and Technology Innovation. It is comprised of representatives of states with established drycleaner remediation programs. Currently the member states are Alabama, Connecticut, Florida, Illinois, Kansas, Minnesota, Missouri, North Carolina, Oregon, South Carolina, Tennessee, Texas, and Wisconsin.

Date of Government Version: 07/30/2021
Date Data Arrived at EDR: 02/03/2023
Date Made Active in Reports: 02/10/2023
Number of Days to Update: 7

Source: Environmental Protection Agency
Telephone: 615-532-8599
Last EDR Contact: 08/01/2023
Next Scheduled EDR Contact: 11/20/2023
Data Release Frequency: Varies

US FIN ASSUR: Financial Assurance Information

All owners and operators of facilities that treat, store, or dispose of hazardous waste are required to provide proof that they will have sufficient funds to pay for the clean up, closure, and post-closure care of their facilities.

Date of Government Version: 06/19/2023
Date Data Arrived at EDR: 06/20/2023
Date Made Active in Reports: 08/14/2023
Number of Days to Update: 55

Source: Environmental Protection Agency
Telephone: 202-566-1917
Last EDR Contact: 06/20/2023
Next Scheduled EDR Contact: 10/02/2023
Data Release Frequency: Quarterly

EPA WATCH LIST: EPA WATCH LIST

EPA maintains a "Watch List" to facilitate dialogue between EPA, state and local environmental agencies on enforcement matters relating to facilities with alleged violations identified as either significant or high priority. Being on the Watch List does not mean that the facility has actually violated the law only that an investigation by EPA or a state or local environmental agency has led those organizations to allege that an unproven violation has in fact occurred. Being on the Watch List does not represent a higher level of concern regarding the alleged violations that were detected, but instead indicates cases requiring additional dialogue between EPA, state and local agencies - primarily because of the length of time the alleged violation has gone unaddressed or unresolved.

Date of Government Version: 08/30/2013
Date Data Arrived at EDR: 03/21/2014
Date Made Active in Reports: 06/17/2014
Number of Days to Update: 88

Source: Environmental Protection Agency
Telephone: 617-520-3000
Last EDR Contact: 07/31/2023
Next Scheduled EDR Contact: 11/13/2023
Data Release Frequency: Quarterly

2020 COR ACTION: 2020 Corrective Action Program List

The EPA has set ambitious goals for the RCRA Corrective Action program by creating the 2020 Corrective Action Universe. This RCRA cleanup baseline includes facilities expected to need corrective action. The 2020 universe contains a wide variety of sites. Some properties are heavily contaminated while others were contaminated but have since been cleaned up. Still others have not been fully investigated yet, and may require little or no remediation. Inclusion in the 2020 Universe does not necessarily imply failure on the part of a facility to meet its RCRA obligations.

Date of Government Version: 09/30/2017
Date Data Arrived at EDR: 05/08/2018
Date Made Active in Reports: 07/20/2018
Number of Days to Update: 73

Source: Environmental Protection Agency
Telephone: 703-308-4044
Last EDR Contact: 08/03/2023
Next Scheduled EDR Contact: 11/13/2023
Data Release Frequency: Varies

TSCA: Toxic Substances Control Act

Toxic Substances Control Act. TSCA identifies manufacturers and importers of chemical substances included on the TSCA Chemical Substance Inventory list. It includes data on the production volume of these substances by plant site.

Date of Government Version: 12/31/2020
Date Data Arrived at EDR: 06/14/2022
Date Made Active in Reports: 03/24/2023
Number of Days to Update: 283

Source: EPA
Telephone: 202-260-5521
Last EDR Contact: 09/15/2023
Next Scheduled EDR Contact: 12/25/2023
Data Release Frequency: Every 4 Years

TRIS: Toxic Chemical Release Inventory System

Toxic Release Inventory System. TRIS identifies facilities which release toxic chemicals to the air, water and land in reportable quantities under SARA Title III Section 313.

Date of Government Version: 12/31/2021
Date Data Arrived at EDR: 02/16/2023
Date Made Active in Reports: 05/02/2023
Number of Days to Update: 75

Source: EPA
Telephone: 202-566-0250
Last EDR Contact: 08/18/2023
Next Scheduled EDR Contact: 11/27/2023
Data Release Frequency: Annually

SSTS: Section 7 Tracking Systems

Section 7 of the Federal Insecticide, Fungicide and Rodenticide Act, as amended (92 Stat. 829) requires all registered pesticide-producing establishments to submit a report to the Environmental Protection Agency by March 1st each year. Each establishment must report the types and amounts of pesticides, active ingredients and devices being produced, and those having been produced and sold or distributed in the past year.

Date of Government Version: 04/17/2023
Date Data Arrived at EDR: 04/18/2023
Date Made Active in Reports: 07/10/2023
Number of Days to Update: 83

Source: EPA
Telephone: 202-564-4203
Last EDR Contact: 07/18/2023
Next Scheduled EDR Contact: 10/30/2023
Data Release Frequency: Annually

ROD: Records Of Decision

Record of Decision. ROD documents mandate a permanent remedy at an NPL (Superfund) site containing technical and health information to aid in the cleanup.

Date of Government Version: 06/22/2023
Date Data Arrived at EDR: 07/06/2023
Date Made Active in Reports: 07/24/2023
Number of Days to Update: 18

Source: EPA
Telephone: 703-416-0223
Last EDR Contact: 09/01/2023
Next Scheduled EDR Contact: 12/11/2023
Data Release Frequency: Annually

RMP: Risk Management Plans

When Congress passed the Clean Air Act Amendments of 1990, it required EPA to publish regulations and guidance for chemical accident prevention at facilities using extremely hazardous substances. The Risk Management Program Rule (RMP Rule) was written to implement Section 112(r) of these amendments. The rule, which built upon existing industry codes and standards, requires companies of all sizes that use certain flammable and toxic substances to develop a Risk Management Program, which includes a(n): Hazard assessment that details the potential effects of an accidental release, an accident history of the last five years, and an evaluation of worst-case and alternative accidental releases; Prevention program that includes safety precautions and maintenance, monitoring, and employee training measures; and Emergency response program that spells out emergency health care, employee training measures and procedures for informing the public and response agencies (e.g the fire department) should an accident occur.

Date of Government Version: 04/27/2022
Date Data Arrived at EDR: 05/04/2022
Date Made Active in Reports: 05/10/2022
Number of Days to Update: 6

Source: Environmental Protection Agency
Telephone: 202-564-8600
Last EDR Contact: 06/12/2023
Next Scheduled EDR Contact: 10/30/2023
Data Release Frequency: Varies

RAATS: RCRA Administrative Action Tracking System

RCRA Administration Action Tracking System. RAATS contains records based on enforcement actions issued under RCRA pertaining to major violators and includes administrative and civil actions brought by the EPA. For administration actions after September 30, 1995, data entry in the RAATS database was discontinued. EPA will retain a copy of the database for historical records. It was necessary to terminate RAATS because a decrease in agency resources made it impossible to continue to update the information contained in the database.

Date of Government Version: 04/17/1995
Date Data Arrived at EDR: 07/03/1995
Date Made Active in Reports: 08/07/1995
Number of Days to Update: 35

Source: EPA
Telephone: 202-564-4104
Last EDR Contact: 06/02/2008
Next Scheduled EDR Contact: 09/01/2008
Data Release Frequency: No Update Planned

PRP: Potentially Responsible Parties

A listing of verified Potentially Responsible Parties

Date of Government Version: 06/22/2023
Date Data Arrived at EDR: 07/06/2023
Date Made Active in Reports: 07/24/2023
Number of Days to Update: 18

Source: EPA
Telephone: 202-564-6023
Last EDR Contact: 09/01/2023
Next Scheduled EDR Contact: 11/13/2023
Data Release Frequency: Quarterly

PADS: PCB Activity Database System

PCB Activity Database. PADS Identifies generators, transporters, commercial storers and/or brokers and disposers of PCB's who are required to notify the EPA of such activities.

Date of Government Version: 03/20/2023
Date Data Arrived at EDR: 04/04/2023
Date Made Active in Reports: 06/09/2023
Number of Days to Update: 66

Source: EPA
Telephone: 202-566-0500
Last EDR Contact: 07/07/2023
Next Scheduled EDR Contact: 10/16/2023
Data Release Frequency: Annually

ICIS: Integrated Compliance Information System
The Integrated Compliance Information System (ICIS) supports the information needs of the national enforcement and compliance program as well as the unique needs of the National Pollutant Discharge Elimination System (NPDES) program.

Date of Government Version: 11/18/2016
Date Data Arrived at EDR: 11/23/2016
Date Made Active in Reports: 02/10/2017
Number of Days to Update: 79

Source: Environmental Protection Agency
Telephone: 202-564-2501
Last EDR Contact: 06/27/2023
Next Scheduled EDR Contact: 10/16/2023
Data Release Frequency: Quarterly

FTTS: FIFRA/ TSCA Tracking System - FIFRA (Federal Insecticide, Fungicide, & Rodenticide Act)/TSCA (Toxic Substances Control Act)
FTTS tracks administrative cases and pesticide enforcement actions and compliance activities related to FIFRA, TSCA and EPCRA (Emergency Planning and Community Right-to-Know Act). To maintain currency, EDR contacts the Agency on a quarterly basis.

Date of Government Version: 04/09/2009
Date Data Arrived at EDR: 04/16/2009
Date Made Active in Reports: 05/11/2009
Number of Days to Update: 25

Source: EPA/Office of Prevention, Pesticides and Toxic Substances
Telephone: 202-566-1667
Last EDR Contact: 08/18/2017
Next Scheduled EDR Contact: 12/04/2017
Data Release Frequency: No Update Planned

FTTS INSP: FIFRA/ TSCA Tracking System - FIFRA (Federal Insecticide, Fungicide, & Rodenticide Act)/TSCA (Toxic Substances Control Act)
A listing of FIFRA/TSCA Tracking System (FTTS) inspections and enforcements.

Date of Government Version: 04/09/2009
Date Data Arrived at EDR: 04/16/2009
Date Made Active in Reports: 05/11/2009
Number of Days to Update: 25

Source: EPA
Telephone: 202-566-1667
Last EDR Contact: 08/18/2017
Next Scheduled EDR Contact: 12/04/2017
Data Release Frequency: No Update Planned

MLTS: Material Licensing Tracking System
MLTS is maintained by the Nuclear Regulatory Commission and contains a list of approximately 8,100 sites which possess or use radioactive materials and which are subject to NRC licensing requirements. To maintain currency, EDR contacts the Agency on a quarterly basis.

Date of Government Version: 03/15/2023
Date Data Arrived at EDR: 03/21/2023
Date Made Active in Reports: 05/30/2023
Number of Days to Update: 70

Source: Nuclear Regulatory Commission
Telephone: 301-415-7169
Last EDR Contact: 07/12/2023
Next Scheduled EDR Contact: 10/30/2023
Data Release Frequency: Quarterly

COAL ASH DOE: Steam-Electric Plant Operation Data
A listing of power plants that store ash in surface ponds.

Date of Government Version: 12/31/2021
Date Data Arrived at EDR: 04/14/2023
Date Made Active in Reports: 07/10/2023
Number of Days to Update: 87

Source: Department of Energy
Telephone: 202-586-8719
Last EDR Contact: 09/01/2023
Next Scheduled EDR Contact: 12/11/2023
Data Release Frequency: Varies

COAL ASH EPA: Coal Combustion Residues Surface Impoundments List
A listing of coal combustion residues surface impoundments with high hazard potential ratings.

Date of Government Version: 01/12/2017
Date Data Arrived at EDR: 03/05/2019
Date Made Active in Reports: 11/11/2019
Number of Days to Update: 251

Source: Environmental Protection Agency
Telephone: N/A
Last EDR Contact: 08/28/2023
Next Scheduled EDR Contact: 12/11/2023
Data Release Frequency: Varies

PCB TRANSFORMER: PCB Transformer Registration Database
The database of PCB transformer registrations that includes all PCB registration submittals.

Date of Government Version: 09/13/2019
Date Data Arrived at EDR: 11/06/2019
Date Made Active in Reports: 02/10/2020
Number of Days to Update: 96

Source: Environmental Protection Agency
Telephone: 202-566-0517
Last EDR Contact: 08/03/2023
Next Scheduled EDR Contact: 11/13/2023
Data Release Frequency: Varies

RADINFO: Radiation Information Database
The Radiation Information Database (RADINFO) contains information about facilities that are regulated by U.S. Environmental Protection Agency (EPA) regulations for radiation and radioactivity.

Date of Government Version: 07/01/2019
Date Data Arrived at EDR: 07/01/2019
Date Made Active in Reports: 09/23/2019
Number of Days to Update: 84

Source: Environmental Protection Agency
Telephone: 202-343-9775
Last EDR Contact: 06/22/2023
Next Scheduled EDR Contact: 10/09/2023
Data Release Frequency: Quarterly

HIST FTTS: FIFRA/TSCA Tracking System Administrative Case Listing
A complete administrative case listing from the FIFRA/TSCA Tracking System (FTTS) for all ten EPA regions. The information was obtained from the National Compliance Database (NCDB). NCDB supports the implementation of FIFRA (Federal Insecticide, Fungicide, and Rodenticide Act) and TSCA (Toxic Substances Control Act). Some EPA regions are now closing out records. Because of that, and the fact that some EPA regions are not providing EPA Headquarters with updated records, it was decided to create a HIST FTTS database. It included records that may not be included in the newer FTTS database updates. This database is no longer updated.

Date of Government Version: 10/19/2006
Date Data Arrived at EDR: 03/01/2007
Date Made Active in Reports: 04/10/2007
Number of Days to Update: 40

Source: Environmental Protection Agency
Telephone: 202-564-2501
Last EDR Contact: 12/17/2007
Next Scheduled EDR Contact: 03/17/2008
Data Release Frequency: No Update Planned

HIST FTTS INSP: FIFRA/TSCA Tracking System Inspection & Enforcement Case Listing
A complete inspection and enforcement case listing from the FIFRA/TSCA Tracking System (FTTS) for all ten EPA regions. The information was obtained from the National Compliance Database (NCDB). NCDB supports the implementation of FIFRA (Federal Insecticide, Fungicide, and Rodenticide Act) and TSCA (Toxic Substances Control Act). Some EPA regions are now closing out records. Because of that, and the fact that some EPA regions are not providing EPA Headquarters with updated records, it was decided to create a HIST FTTS database. It included records that may not be included in the newer FTTS database updates. This database is no longer updated.

Date of Government Version: 10/19/2006
Date Data Arrived at EDR: 03/01/2007
Date Made Active in Reports: 04/10/2007
Number of Days to Update: 40

Source: Environmental Protection Agency
Telephone: 202-564-2501
Last EDR Contact: 12/17/2008
Next Scheduled EDR Contact: 03/17/2008
Data Release Frequency: No Update Planned

DOT OPS: Incident and Accident Data
Department of Transporation, Office of Pipeline Safety Incident and Accident data.

Date of Government Version: 01/02/2020
Date Data Arrived at EDR: 01/28/2020
Date Made Active in Reports: 04/17/2020
Number of Days to Update: 80

Source: Department of Transporation, Office of Pipeline Safety
Telephone: 202-366-4595
Last EDR Contact: 07/25/2023
Next Scheduled EDR Contact: 11/06/2023
Data Release Frequency: Quarterly

CONSENT: Superfund (CERCLA) Consent Decrees

Major legal settlements that establish responsibility and standards for cleanup at NPL (Superfund) sites. Released periodically by United States District Courts after settlement by parties to litigation matters.

Date of Government Version: 03/31/2023
Date Data Arrived at EDR: 04/20/2023
Date Made Active in Reports: 07/10/2023
Number of Days to Update: 81

Source: Department of Justice, Consent Decree Library
Telephone: Varies
Last EDR Contact: 06/27/2023
Next Scheduled EDR Contact: 10/16/2023
Data Release Frequency: Varies

BRS: Biennial Reporting System

The Biennial Reporting System is a national system administered by the EPA that collects data on the generation and management of hazardous waste. BRS captures detailed data from two groups: Large Quantity Generators (LQG) and Treatment, Storage, and Disposal Facilities.

Date of Government Version: 12/31/2021
Date Data Arrived at EDR: 03/09/2023
Date Made Active in Reports: 03/20/2023
Number of Days to Update: 11

Source: EPA/NTIS
Telephone: 800-424-9346
Last EDR Contact: 07/31/2023
Next Scheduled EDR Contact: 10/02/2023
Data Release Frequency: Biennially

INDIAN RESERV: Indian Reservations

This map layer portrays Indian administered lands of the United States that have any area equal to or greater than 640 acres.

Date of Government Version: 12/31/2014
Date Data Arrived at EDR: 07/14/2015
Date Made Active in Reports: 01/10/2017
Number of Days to Update: 546

Source: USGS
Telephone: 202-208-3710
Last EDR Contact: 07/05/2023
Next Scheduled EDR Contact: 10/16/2023
Data Release Frequency: Semi-Annually

FUSRAP: Formerly Utilized Sites Remedial Action Program

DOE established the Formerly Utilized Sites Remedial Action Program (FUSRAP) in 1974 to remediate sites where radioactive contamination remained from Manhattan Project and early U.S. Atomic Energy Commission (AEC) operations.

Date of Government Version: 03/03/2023
Date Data Arrived at EDR: 03/03/2023
Date Made Active in Reports: 06/09/2023
Number of Days to Update: 98

Source: Department of Energy
Telephone: 202-586-3559
Last EDR Contact: 07/26/2023
Next Scheduled EDR Contact: 11/13/2023
Data Release Frequency: Varies

UMTRA: Uranium Mill Tailings Sites

Uranium ore was mined by private companies for federal government use in national defense programs. When the mills shut down, large piles of the sand-like material (mill tailings) remain after uranium has been extracted from the ore. Levels of human exposure to radioactive materials from the piles are low; however, in some cases tailings were used as construction materials before the potential health hazards of the tailings were recognized.

Date of Government Version: 08/30/2019
Date Data Arrived at EDR: 11/15/2019
Date Made Active in Reports: 01/28/2020
Number of Days to Update: 74

Source: Department of Energy
Telephone: 505-845-0011
Last EDR Contact: 08/10/2023
Next Scheduled EDR Contact: 11/27/2023
Data Release Frequency: Varies

LEAD SMELTER 1: Lead Smelter Sites

A listing of former lead smelter site locations.

Date of Government Version: 06/22/2023
Date Data Arrived at EDR: 07/06/2023
Date Made Active in Reports: 07/24/2023
Number of Days to Update: 18

Source: Environmental Protection Agency
Telephone: 703-603-8787
Last EDR Contact: 09/01/2023
Next Scheduled EDR Contact: 10/09/2023
Data Release Frequency: Varies

LEAD SMELTER 2: Lead Smelter Sites

A list of several hundred sites in the U.S. where secondary lead smelting was done from 1931and 1964. These sites may pose a threat to public health through ingestion or inhalation of contaminated soil or dust

Date of Government Version: 04/05/2001
Date Data Arrived at EDR: 10/27/2010
Date Made Active in Reports: 12/02/2010
Number of Days to Update: 36

Source: American Journal of Public Health
Telephone: 703-305-6451
Last EDR Contact: 12/02/2009
Next Scheduled EDR Contact: N/A
Data Release Frequency: No Update Planned

US AIRS (AFS): Aerometric Information Retrieval System Facility Subsystem (AFS)

The database is a sub-system of Aerometric Information Retrieval System (AIRS). AFS contains compliance data on air pollution point sources regulated by the U.S. EPA and/or state and local air regulatory agencies. This information comes from source reports by various stationary sources of air pollution, such as electric power plants, steel mills, factories, and universities, and provides information about the air pollutants they produce. Action, air program, air program pollutant, and general level plant data. It is used to track emissions and compliance data from industrial plants.

Date of Government Version: 10/12/2016
Date Data Arrived at EDR: 10/26/2016
Date Made Active in Reports: 02/03/2017
Number of Days to Update: 100

Source: EPA
Telephone: 202-564-2496
Last EDR Contact: 09/26/2017
Next Scheduled EDR Contact: 01/08/2018
Data Release Frequency: Annually

US AIRS MINOR: Air Facility System Data

A listing of minor source facilities.

Date of Government Version: 10/12/2016
Date Data Arrived at EDR: 10/26/2016
Date Made Active in Reports: 02/03/2017
Number of Days to Update: 100

Source: EPA
Telephone: 202-564-2496
Last EDR Contact: 09/26/2017
Next Scheduled EDR Contact: 01/08/2018
Data Release Frequency: Annually

MINES VIOLATIONS: MSHA Violation Assessment Data

Mines violation and assessment information. Department of Labor, Mine Safety & Health Administration.

Date of Government Version: 04/03/2023
Date Data Arrived at EDR: 04/04/2023
Date Made Active in Reports: 06/09/2023
Number of Days to Update: 66

Source: DOL, Mine Safety & Health Admi
Telephone: 202-693-9424
Last EDR Contact: 07/05/2023
Next Scheduled EDR Contact: 11/20/2023
Data Release Frequency: Quarterly

US MINES: Mines Master Index File

Contains all mine identification numbers issued for mines active or opened since 1971. The data also includes violation information.

Date of Government Version: 05/01/2023
Date Data Arrived at EDR: 05/24/2023
Date Made Active in Reports: 07/24/2023
Number of Days to Update: 61

Source: Department of Labor, Mine Safety and Health Administration
Telephone: 303-231-5959
Last EDR Contact: 08/22/2023
Next Scheduled EDR Contact: 12/04/2023
Data Release Frequency: Semi-Annually

US MINES 2: Ferrous and Nonferrous Metal Mines Database Listing

This map layer includes ferrous (ferrous metal mines are facilities that extract ferrous metals, such as iron ore or molybdenum) and nonferrous (Nonferrous metal mines are facilities that extract nonferrous metals, such as gold, silver, copper, zinc, and lead) metal mines in the United States.

Date of Government Version: 01/07/2022
Date Data Arrived at EDR: 02/24/2023
Date Made Active in Reports: 05/17/2023
Number of Days to Update: 82

Source: USGS
Telephone: 703-648-7709
Last EDR Contact: 08/24/2023
Next Scheduled EDR Contact: 12/04/2023
Data Release Frequency: Varies

US MINES 3: Active Mines & Mineral Plants Database Listing

Active Mines and Mineral Processing Plant operations for commodities monitored by the Minerals Information Team of the USGS.

Date of Government Version: 04/14/2011
Date Data Arrived at EDR: 06/08/2011
Date Made Active in Reports: 09/13/2011
Number of Days to Update: 97

Source: USGS
Telephone: 703-648-7709
Last EDR Contact: 08/24/2023
Next Scheduled EDR Contact: 12/04/2023
Data Release Frequency: Varies

ABANDONED MINES: Abandoned Mines

An inventory of land and water impacted by past mining (primarily coal mining) is maintained by OSMRE to provide information needed to implement the Surface Mining Control and Reclamation Act of 1977 (SMCRA). The inventory contains information on the location, type, and extent of AML impacts, as well as, information on the cost associated with the reclamation of those problems. The inventory is based upon field surveys by State, Tribal, and OSMRE program officials. It is dynamic to the extent that it is modified as new problems are identified and existing problems are reclaimed.

Date of Government Version: 06/13/2023
Date Data Arrived at EDR: 06/14/2023
Date Made Active in Reports: 08/14/2023
Number of Days to Update: 61

Source: Department of Interior
Telephone: 202-208-2609
Last EDR Contact: 09/12/2023
Next Scheduled EDR Contact: 12/18/2023
Data Release Frequency: Quarterly

FINDS: Facility Index System/Facility Registry System

Facility Index System. FINDS contains both facility information and 'pointers' to other sources that contain more detail. EDR includes the following FINDS databases in this report: PCS (Permit Compliance System), AIRS (Aerometric Information Retrieval System), DOCKET (Enforcement Docket used to manage and track information on civil judicial enforcement cases for all environmental statutes), FURS (Federal Underground Injection Control), C-DOCKET (Criminal Docket System used to track criminal enforcement actions for all environmental statutes), FFIS (Federal Facilities Information System), STATE (State Environmental Laws and Statutes), and PADS (PCB Activity Data System).

Date of Government Version: 05/04/2023
Date Data Arrived at EDR: 05/25/2023
Date Made Active in Reports: 07/24/2023
Number of Days to Update: 60

Source: EPA
Telephone: (913) 551-7003
Last EDR Contact: 08/29/2023
Next Scheduled EDR Contact: 12/11/2023
Data Release Frequency: Quarterly

UXO: Unexploded Ordnance Sites

A listing of unexploded ordnance site locations

Date of Government Version: 11/09/2021
Date Data Arrived at EDR: 10/20/2022
Date Made Active in Reports: 01/10/2023
Number of Days to Update: 82

Source: Department of Defense
Telephone: 703-704-1564
Last EDR Contact: 07/06/2023
Next Scheduled EDR Contact: 10/23/2023
Data Release Frequency: Varies

DOCKET HWC: Hazardous Waste Compliance Docket Listing

A complete list of the Federal Agency Hazardous Waste Compliance Docket Facilities.

Date of Government Version: 05/06/2021
Date Data Arrived at EDR: 05/21/2021
Date Made Active in Reports: 08/11/2021
Number of Days to Update: 82

Source: Environmental Protection Agency
Telephone: 202-564-0527
Last EDR Contact: 08/15/2023
Next Scheduled EDR Contact: 12/04/2023
Data Release Frequency: Varies

ECHO: Enforcement & Compliance History Information

ECHO provides integrated compliance and enforcement information for about 800,000 regulated facilities nationwide.

Date of Government Version: 03/25/2023
Date Data Arrived at EDR: 03/31/2023
Date Made Active in Reports: 06/09/2023
Number of Days to Update: 70

Source: Environmental Protection Agency
Telephone: 202-564-2280
Last EDR Contact: 06/29/2023
Next Scheduled EDR Contact: 10/16/2023
Data Release Frequency: Quarterly

FUELS PROGRAM: EPA Fuels Program Registered Listing

This listing includes facilities that are registered under the Part 80 (Code of Federal Regulations) EPA Fuels Programs. All companies now are required to submit new and updated registrations.

Date of Government Version: 05/15/2023
Date Data Arrived at EDR: 05/17/2023
Date Made Active in Reports: 07/10/2023
Number of Days to Update: 54

Source: EPA
Telephone: 800-385-6164
Last EDR Contact: 08/15/2023
Next Scheduled EDR Contact: 11/27/2023
Data Release Frequency: Quarterly

PFAS NPL: Superfund Sites with PFAS Detections Information

EPA's Office of Land and Emergency Management and EPA Regional Offices maintain data describing what is known about site investigations, contamination, and remedial actions under the Comprehensive Environmental Response, Compensation, and Liability Act (CERCLA) where PFAS is present in the environment.

Date of Government Version: 06/07/2023
Date Data Arrived at EDR: 06/08/2023
Date Made Active in Reports: 06/09/2023
Number of Days to Update: 1

Source: Environmental Protection Agency
Telephone: 703-603-8895
Last EDR Contact: 07/05/2023
Next Scheduled EDR Contact: 10/16/2023
Data Release Frequency: Varies

PFAS FEDERAL SITES: Federal Sites PFAS Information

Several federal entities, such as the federal Superfund program, Department of Defense, National Aeronautics and Space Administration, Department of Transportation, and Department of Energy provided information for sites with known or suspected detections at federal facilities.

Date of Government Version: 03/30/2023
Date Data Arrived at EDR: 03/30/2023
Date Made Active in Reports: 04/07/2023
Number of Days to Update: 8

Source: Environmental Protection Agency
Telephone: 202-272-0167
Last EDR Contact: 07/05/2023
Next Scheduled EDR Contact: 10/16/2023
Data Release Frequency: Varies

PFAS TSCA: PFAS Manufacture and Imports Information

EPA issued the Chemical Data Reporting (CDR) Rule under the Toxic Substances Control Act (TSCA) and requires chemical manufacturers and facilities that manufacture or import chemical substances to report data to EPA. EPA publishes non-confidential business information (non-CBI) and includes descriptive information about each site, corporate parent, production volume, other manufacturing information, and processing and use information.

Date of Government Version: 03/30/2023
Date Data Arrived at EDR: 03/30/2023
Date Made Active in Reports: 06/09/2023
Number of Days to Update: 71

Source: Environmental Protection Agency
Telephone: 202-272-0167
Last EDR Contact: 07/05/2023
Next Scheduled EDR Contact: 10/16/2023
Data Release Frequency: Varies

PFAS RCRA MANIFEST: PFAS Transfers Identified In the RCRA Database Listing

To work around the lack of PFAS waste codes in the RCRA database, EPA developed the PFAS Transfers dataset by mining e-Manifest records containing at least one of these common PFAS keywords: PFAS, PFOA, PFOS, PERFL, AFFF, GENX, GEN-X (plus the VT waste codes). These keywords were searched for in the following text fields: Manifest handling instructions (MANIFEST_HANDLING_INSTR), Non-hazardous waste description (NON_HAZ_WASTE_DESCRIPTION), DOT printed information (DOT_PRINTED_INFORMATION), Waste line handling instructions (WASTE_LINE_HANDLING_INSTR), Waste residue comments (WASTE_RESIDUE_COMMENTS).

Date of Government Version: 03/30/2023
Date Data Arrived at EDR: 03/30/2023
Date Made Active in Reports: 05/02/2023
Number of Days to Update: 33

Source: Environmental Protection Agency
Telephone: 202-272-0167
Last EDR Contact: 07/05/2023
Next Scheduled EDR Contact: 10/16/2023
Data Release Frequency: Varies

PFAS ATSDR: PFAS Contamination Site Location Listing

PFAS contamination site locations from the Department of Health & Human Services, Center for Disease Control & Prevention. ATSDR is involved at a number of PFAS-related sites, either directly or through assisting state and federal partners. As of now, most sites are related to drinking water contamination connected with PFAS production facilities or fire training areas where aqueous film-forming firefighting foam (AFFF) was regularly used.

Date of Government Version: 06/24/2020
Date Data Arrived at EDR: 03/17/2021
Date Made Active in Reports: 11/08/2022
Number of Days to Update: 601

Source: Department of Health & Human Services
Telephone: 202-741-5770
Last EDR Contact: 07/19/2023
Next Scheduled EDR Contact: 11/06/2023
Data Release Frequency: Varies

PFAS WQP: Ambient Environmental Sampling for PFAS

The Water Quality Portal (WQP) is a part of a modernized repository storing ambient sampling data for all environmental media and tissue samples. A wide range of federal, state, tribal and local governments, academic and non-governmental organizations and individuals submit project details and sampling results to this public repository. The information is commonly used for research and assessments of environmental quality.

Date of Government Version: 03/30/2023
Date Data Arrived at EDR: 03/30/2023
Date Made Active in Reports: 05/02/2023
Number of Days to Update: 33

Source: Environmental Protection Agency
Telephone: 202-272-0167
Last EDR Contact: 07/05/2023
Next Scheduled EDR Contact: 10/16/2023
Data Release Frequency: Varies

PFAS NPDES: Clean Water Act Discharge Monitoring Information

Any discharger of pollutants to waters of the United States from a point source must have a National Pollutant Discharge Elimination System (NPDES) permit. The process for obtaining limits involves the regulated entity (permittee) disclosing releases in a NPDES permit application and the permitting authority (typically the state but sometimes EPA) deciding whether to require monitoring or monitoring with limits. Caveats and Limitations: Less than half of states have required PFAS monitoring for at least one of their permittees and fewer states have established PFAS effluent limits for permittees. New rulemakings have been initiated that may increase the number of facilities monitoring for PFAS in the future.

Date of Government Version: 03/30/2023
Date Data Arrived at EDR: 03/30/2023
Date Made Active in Reports: 04/07/2023
Number of Days to Update: 8

Source: Environmental Protection Agency
Telephone: 202-272-0167
Last EDR Contact: 07/05/2023
Next Scheduled EDR Contact: 10/16/2023
Data Release Frequency: Varies

PFAS ECHO: Facilities in Industries that May Be Handling PFAS Listing

Regulators and the public have expressed interest in knowing which regulated entities may be using PFAS. EPA has developed a dataset from various sources that show which industries may be handling PFAS. Approximately 120,000 facilities subject to federal environmental programs have operated or currently operate in industry sectors with processes that may involve handling and/or release of PFAS.

Date of Government Version: 03/30/2023
Date Data Arrived at EDR: 03/30/2023
Date Made Active in Reports: 04/03/2023
Number of Days to Update: 4

Source: Environmental Protection Agency
Telephone: 202-272-0167
Last EDR Contact: 07/05/2023
Next Scheduled EDR Contact: 10/16/2023
Data Release Frequency: Varies

PFAS ECHO FIRE TRAINING: Facilities in Industries that May Be Handling PFAS Listing

A list of fire training sites was added to the Industry Sectors dataset using a keyword search on the permitted facilitys name to identify sites where fire-fighting foam may have been used in training exercises. Additionally, you may view an example spreadsheet of the subset of fire training facility data, as well as the keywords used in selecting or deselecting a facility for the subset. as well as the keywords used in selecting or deselecting a facility for the subset. These keywords were tested to maximize accuracy in selecting facilities that may use fire-fighting foam in training exercises, however, due to the lack of a required reporting field in the data systems for designating fire training sites, this methodology may not identify all fire training sites or may potentially misidentify them.

Date of Government Version: 03/30/2023
Date Data Arrived at EDR: 03/30/2023
Date Made Active in Reports: 04/03/2023
Number of Days to Update: 4

Source: Environmental Protection Agency
Telephone: 202-272-0167
Last EDR Contact: 07/05/2023
Next Scheduled EDR Contact: 10/16/2023
Data Release Frequency: Varies

PFAS PART 139 AIRPORT: All Certified Part 139 Airports PFAS Information Listing

Since July 1, 2006, all certified part 139 airports are required to have fire-fighting foam onsite that meet military specifications (MIL-F-24385) (14 CFR 139.317). To date, these military specification fire-fighting foams are fluorinated and have been historically used for training and extinguishing. The 2018 FAA Reauthorization Act has a provision stating that no later than October 2021, FAA shall not require the use of fluorinated AFFF. This provision does not prohibit the use of fluorinated AFFF at Part 139 civilian airports; it only prohibits FAA from mandating its use. The Federal Aviation Administration?s document AC 150/5210-6D - Aircraft Fire Extinguishing Agents provides guidance on Aircraft Fire Extinguishing Agents, which includes Aqueous Film Forming Foam (AFFF).

Date of Government Version: 03/30/2023
Date Data Arrived at EDR: 03/30/2023
Date Made Active in Reports: 04/03/2023
Number of Days to Update: 4

Source: Environmental Protection Agency
Telephone: 202-272-0167
Last EDR Contact: 07/05/2023
Next Scheduled EDR Contact: 10/16/2023
Data Release Frequency: Varies

AQUEOUS FOAM NRC: Aqueous Foam Related Incidents Listing

The National Response Center (NRC) serves as an emergency call center that fields initial reports for pollution and railroad incidents and forwards that information to appropriate federal/state agencies for response. The spreadsheets posted to the NRC website contain initial incident data that has not been validated or investigated by a federal/state response agency. Response center calls from 1990 to the most recent complete calendar year where there was indication of Aqueous Film Forming Foam (AFFF) usage are included in this dataset. NRC calls may reference AFFF usage in the ?Material Involved? or ?Incident Description? fields.

Date of Government Version: 04/27/2023
Date Data Arrived at EDR: 04/27/2023
Date Made Active in Reports: 05/02/2023
Number of Days to Update: 5

Source: Environmental Protection Agency
Telephone: 202-272-0167
Last EDR Contact: 07/06/2023
Next Scheduled EDR Contact: 10/16/2023
Data Release Frequency: Varies

PFAS: PFAS Detections

PFAS detection list

Date of Government Version: 07/05/2023
Date Data Arrived at EDR: 07/13/2023
Date Made Active in Reports: 08/09/2023
Number of Days to Update: 27

Source: Department of Natural Resources
Telephone: 517-751-9857
Last EDR Contact: 06/27/2023
Next Scheduled EDR Contact: 10/16/2023
Data Release Frequency: Varies

AIRS: Permit Facility Listing

A listing of Air Pollution Control Program permits.

Date of Government Version: 03/22/2023
Date Data Arrived at EDR: 03/22/2023
Date Made Active in Reports: 06/06/2023
Number of Days to Update: 76

Source: Department of Natural Resources
Telephone: 573-751-4817
Last EDR Contact: 07/26/2023
Next Scheduled EDR Contact: 11/13/2023
Data Release Frequency: Varies

ASBESTOS: Asbestos Notification Listing

The department requires notification of demolitions and abatement projects involving regulated structures at least 10 working days before crews begin a project.

Date of Government Version: 06/29/2023
Date Data Arrived at EDR: 06/30/2023
Date Made Active in Reports: 09/19/2023
Number of Days to Update: 81

Source: Department of Natural Resources
Telephone: 573-751-4817
Last EDR Contact: 06/30/2023
Next Scheduled EDR Contact: 10/16/2023
Data Release Frequency: Varies

COAL ASH: Coal Ash Disposal Sites
A listing of power plants with coal ash ponds.

Date of Government Version: 01/03/2018
Date Data Arrived at EDR: 02/01/2018
Date Made Active in Reports: 03/22/2018
Number of Days to Update: 49

Source: Department of Natural Resources
Telephone: 573-526-1825
Last EDR Contact: 06/22/2023
Next Scheduled EDR Contact: 10/09/2023
Data Release Frequency: No Update Planned

DRYCLEANERS: Drycleaners in Missouri Listing
A listing of drycleaner facilities that are potentially eligible for reimbursement of department approved cleanup costs under the Drycleaning Environmental Response Trust Fund.

Date of Government Version: 11/30/2017
Date Data Arrived at EDR: 12/13/2017
Date Made Active in Reports: 01/18/2018
Number of Days to Update: 36

Source: Department of Natural Resources
Telephone: 573-526-8913
Last EDR Contact: 09/05/2023
Next Scheduled EDR Contact: 12/18/2023
Data Release Frequency: Quarterly

Financial Assurance 1: Financial Assurance Information Listing
Financial Assurance information.

Date of Government Version: 11/27/2022
Date Data Arrived at EDR: 12/20/2022
Date Made Active in Reports: 03/15/2023
Number of Days to Update: 85

Source: Department of Natural Resources
Telephone: 573-751-3553
Last EDR Contact: 08/23/2023
Next Scheduled EDR Contact: 12/11/2023
Data Release Frequency: Annually

Financial Assurance 2: Financial Assurance Information Listing
Financial assurance information for solid waste facilities. Financial assurance is intended to ensure that resources are available to pay for the cost of closure, post-closure care, and corrective measures if the owner or operator of a regulated facility is unable or unwilling to pay

Date of Government Version: 12/19/2022
Date Data Arrived at EDR: 02/28/2023
Date Made Active in Reports: 05/17/2023
Number of Days to Update: 78

Source: Department of Natural Resources
Telephone: 573-751-5401
Last EDR Contact: 09/01/2023
Next Scheduled EDR Contact: 12/11/2023
Data Release Frequency: Quarterly

MINES: Industrial Mineral Mines Database
This data set contains names, locations and additional data for active Industrial Mineral Mines permitted with the Missouri Department of Natural Resources, Division of Environmental Quality, Land Reclamation Program. Industrial Mineral Mines permitted are rock quarries, clay pits, sand and gravel pits, or in-stream sand and gravel operations.

Date of Government Version: 04/30/2021
Date Data Arrived at EDR: 07/14/2021
Date Made Active in Reports: 10/07/2021
Number of Days to Update: 85

Source: Department of Natural Resources
Telephone: 573-751-4041
Last EDR Contact: 07/13/2023
Next Scheduled EDR Contact: 10/23/2023
Data Release Frequency: Varies

NPDES: Permitted Facility Listing
A listing of permitted facilities from the Water Pollution Branch.

Date of Government Version: 03/28/2023
Date Data Arrived at EDR: 04/11/2023
Date Made Active in Reports: 06/26/2023
Number of Days to Update: 76

Source: Department of Natural Resources
Telephone: 573-751-7023
Last EDR Contact: 06/22/2023
Next Scheduled EDR Contact: 10/09/2023
Data Release Frequency: Quarterly

RRC: Certified Hazardous Waste Resource Recovery Facilities
Facilities that take hazardous waste material, either from on-site or off-site, and make it re-usable.

Date of Government Version: 09/30/2020
Date Data Arrived at EDR: 10/06/2020
Date Made Active in Reports: 12/28/2020
Number of Days to Update: 83

Source: Department of Natural Resources
Telephone: 573-751-3176
Last EDR Contact: 08/30/2023
Next Scheduled EDR Contact: 12/18/2023
Data Release Frequency: Annually

SMARS: Site Management and Reporting System
SMARS currently houses information for Superfund, Federal Facility, Brownfields Voluntary Cleanup Program and Missouri's other state response programs.

Date of Government Version: 04/04/2023
Date Data Arrived at EDR: 04/25/2023
Date Made Active in Reports: 07/17/2023
Number of Days to Update: 83

Source: Department of Natural Resources
Telephone: 573-751-3043
Last EDR Contact: 07/25/2023
Next Scheduled EDR Contact: 11/06/2023
Data Release Frequency: Quarterly

UIC: Underground Injection Wells Database
A listing of underground injection well locations. The UIC Program is responsible for regulating the construction, operation, permitting, and closure of injection wells that place fluids underground for storage or disposal.

Date of Government Version: 09/01/2022
Date Data Arrived at EDR: 02/14/2023
Date Made Active in Reports: 04/28/2023
Number of Days to Update: 73

Source: Department of Natural Resources
Telephone: 573-368-2183
Last EDR Contact: 08/18/2023
Next Scheduled EDR Contact: 11/27/2023
Data Release Frequency: Semi-Annually

PFAS TRIS: List of PFAS Added to the TRI
Section 7321 of the National Defense Authorization Act for Fiscal Year 2020 (NDAA) immediately added certain per- and polyfluoroalkyl substances (PFAS) to the list of chemicals covered by the Toxics Release Inventory (TRI) under Section 313 of the Emergency Planning and Community Right-to-Know Act (EPCRA) and provided a framework for additional PFAS to be added to TRI on an annual basis.

Date of Government Version: 06/07/2023
Date Data Arrived at EDR: 06/08/2023
Date Made Active in Reports: 06/09/2023
Number of Days to Update: 1

Source: Environmental Protection Agency
Telephone: 202-566-0250
Last EDR Contact: 07/05/2023
Next Scheduled EDR Contact: 10/16/2023
Data Release Frequency: Varies

BIOSOLIDS: ICIS-NPDES Biosolids Facility Data
The data reflects compliance information about facilities in the biosolids program.

Date of Government Version: 07/16/2023
Date Data Arrived at EDR: 07/18/2023
Date Made Active in Reports: 08/28/2023
Number of Days to Update: 41

Source: Environmental Protection Agency
Telephone: 202-564-4700
Last EDR Contact: 07/18/2023
Next Scheduled EDR Contact: 10/30/2023
Data Release Frequency: Varies

PCS ENF: Enforcement data
No description is available for this data

Date of Government Version: 12/31/2014
Date Data Arrived at EDR: 02/05/2015
Date Made Active in Reports: 03/06/2015
Number of Days to Update: 29

Source: EPA
Telephone: 202-564-2497
Last EDR Contact: 06/27/2023
Next Scheduled EDR Contact: 10/16/2023
Data Release Frequency: Varies

MINES MRDS: Mineral Resources Data System
Mineral Resources Data System

Date of Government Version: 08/23/2022
Date Data Arrived at EDR: 11/22/2022
Date Made Active in Reports: 02/28/2023
Number of Days to Update: 98

Source: USGS
Telephone: 703-648-6533
Last EDR Contact: 08/24/2023
Next Scheduled EDR Contact: 12/04/2023
Data Release Frequency: Varies

PCS: Permit Compliance System
PCS is a computerized management information system that contains data on National Pollutant Discharge Elimination System (NPDES) permit holding facilities. PCS tracks the permit, compliance, and enforcement status of NPDES facilities.

Date of Government Version: 07/14/2011
Date Data Arrived at EDR: 08/05/2011
Date Made Active in Reports: 09/29/2011
Number of Days to Update: 55

Source: EPA, Office of Water
Telephone: 202-564-2496
Last EDR Contact: 06/27/2023
Next Scheduled EDR Contact: 10/16/2023
Data Release Frequency: No Update Planned

EDR HIGH RISK HISTORICAL RECORDS

EDR Exclusive Records

EDR MGP: EDR Proprietary Manufactured Gas Plants
The EDR Proprietary Manufactured Gas Plant Database includes records of coal gas plants (manufactured gas plants) compiled by EDR's researchers. Manufactured gas sites were used in the United States from the 1800's to 1950's to produce a gas that could be distributed and used as fuel. These plants used whale oil, rosin, coal, or a mixture of coal, oil, and water that also produced a significant amount of waste. Many of the byproducts of the gas production, such as coal tar (oily waste containing volatile and non-volatile chemicals), sludges, oils and other compounds are potentially hazardous to human health and the environment. The byproduct from this process was frequently disposed of directly at the plant site and can remain or spread slowly, serving as a continuous source of soil and groundwater contamination.

Date of Government Version: N/A
Date Data Arrived at EDR: N/A
Date Made Active in Reports: N/A
Number of Days to Update: N/A

Source: EDR, Inc.
Telephone: N/A
Last EDR Contact: N/A
Next Scheduled EDR Contact: N/A
Data Release Frequency: No Update Planned

EDR Hist Auto: EDR Exclusive Historical Auto Stations
EDR has searched selected national collections of business directories and has collected listings of potential gas station/filling station/service station sites that were available to EDR researchers. EDR's review was limited to those categories of sources that might, in EDR's opinion, include gas station/filling station/service station establishments. The categories reviewed included, but were not limited to gas, gas station, gasoline station, filling station, auto, automobile repair, auto service station, service station, etc. This database falls within a category of information EDR classifies as "High Risk Historical Records", or HRHR. EDR's HRHR effort presents unique and sometimes proprietary data about past sites and operations that typically create environmental concerns, but may not show up in current government records searches.

Date of Government Version: N/A
Date Data Arrived at EDR: N/A
Date Made Active in Reports: N/A
Number of Days to Update: N/A

Source: EDR, Inc.
Telephone: N/A
Last EDR Contact: N/A
Next Scheduled EDR Contact: N/A
Data Release Frequency: Varies

EDR Hist Cleaner: EDR Exclusive Historical Cleaners
EDR has searched selected national collections of business directories and has collected listings of potential dry cleaner sites that were available to EDR researchers. EDR's review was limited to those categories of sources that might, in EDR's opinion, include dry cleaning establishments. The categories reviewed included, but were not limited to dry cleaners, cleaners, laundry, laundromat, cleaning/laundry, wash & dry etc. This database falls within a category of information EDR classifies as "High Risk Historical Records", or HRHR. EDR's HRHR effort presents unique and sometimes proprietary data about past sites and operations that typically create environmental concerns, but may not show up in current government records searches.

Date of Government Version: N/A
Date Data Arrived at EDR: N/A
Date Made Active in Reports: N/A
Number of Days to Update: N/A

Source: EDR, Inc.
Telephone: N/A
Last EDR Contact: N/A
Next Scheduled EDR Contact: N/A
Data Release Frequency: Varies

EDR RECOVERED GOVERNMENT ARCHIVES

Exclusive Recovered Govt. Archives

RGA HWS: Recovered Government Archive State Hazardous Waste Facilities List
The EDR Recovered Government Archive State Hazardous Waste database provides a list of SHWS incidents derived from historical databases and includes many records that no longer appear in current government lists. Compiled from Records formerly available from the Department of Natural Resources in Missouri.

Date of Government Version: N/A
Date Data Arrived at EDR: 07/01/2013
Date Made Active in Reports: 01/03/2014
Number of Days to Update: 186

Source: Department of Natural Resources
Telephone: N/A
Last EDR Contact: 06/01/2012
Next Scheduled EDR Contact: N/A
Data Release Frequency: Varies

RGA LF: Recovered Government Archive Solid Waste Facilities List
The EDR Recovered Government Archive Landfill database provides a list of landfills derived from historical databases and includes many records that no longer appear in current government lists. Compiled from Records formerly available from the Department of Natural Resources in Missouri.

Date of Government Version: N/A
Date Data Arrived at EDR: 07/01/2013
Date Made Active in Reports: 01/15/2014
Number of Days to Update: 198

Source: Department of Natural Resources
Telephone: N/A
Last EDR Contact: 06/01/2012
Next Scheduled EDR Contact: N/A
Data Release Frequency: Varies

RGA LUST: Recovered Government Archive Leaking Underground Storage Tank
The EDR Recovered Government Archive Leaking Underground Storage Tank database provides a list of LUST incidents derived from historical databases and includes many records that no longer appear in current government lists. Compiled from Records formerly available from the Department of Natural Resources in Missouri.

Date of Government Version: N/A
Date Data Arrived at EDR: 07/01/2013
Date Made Active in Reports: 01/03/2014
Number of Days to Update: 186

Source: Department of Natural Resources
Telephone: N/A
Last EDR Contact: 06/01/2012
Next Scheduled EDR Contact: N/A
Data Release Frequency: Varies

OTHER DATABASE(S)

Depending on the geographic area covered by this report, the data provided in these specialty databases may or may not be complete. For example, the existence of wetlands information data in a specific report does not mean that all wetlands in the area covered by the report are included. Moreover, the absence of any reported wetlands information does not necessarily mean that wetlands do not exist in the area covered by the report.

CT MANIFEST: Hazardous Waste Manifest Data
Facility and manifest data. Manifest is a document that lists and tracks hazardous waste from the generator through transporters to a tsd facility.

Date of Government Version: 11/16/2022
Date Data Arrived at EDR: 11/16/2022
Date Made Active in Reports: 02/06/2023
Number of Days to Update: 82

Source: Department of Energy & Environmental Protection
Telephone: 860-424-3375
Last EDR Contact: 08/08/2023
Next Scheduled EDR Contact: 11/20/2023
Data Release Frequency: No Update Planned

NY MANIFEST: Facility and Manifest Data
Manifest is a document that lists and tracks hazardous waste from the generator through transporters to a TSD facility.

Date of Government Version: 01/01/2019
Date Data Arrived at EDR: 10/29/2021
Date Made Active in Reports: 01/19/2022
Number of Days to Update: 82

Source: Department of Environmental Conservation
Telephone: 518-402-8651
Last EDR Contact: 07/27/2023
Next Scheduled EDR Contact: 11/06/2023
Data Release Frequency: Quarterly

PA MANIFEST: Manifest Information
Hazardous waste manifest information.

Date of Government Version: 06/30/2018
Date Data Arrived at EDR: 07/19/2019
Date Made Active in Reports: 09/10/2019
Number of Days to Update: 53

Source: Department of Environmental Protection
Telephone: 717-783-8990
Last EDR Contact: 07/06/2023
Next Scheduled EDR Contact: 10/23/2023
Data Release Frequency: Annually

RI MANIFEST: Manifest information
Hazardous waste manifest information

Date of Government Version: 12/31/2020
Date Data Arrived at EDR: 11/30/2021
Date Made Active in Reports: 02/18/2022
Number of Days to Update: 80

Source: Department of Environmental Management
Telephone: 401-222-2797
Last EDR Contact: 08/10/2022
Next Scheduled EDR Contact: 11/27/2023
Data Release Frequency: Annually

WI MANIFEST: Manifest Information
Hazardous waste manifest information.

Date of Government Version: 05/31/2018
Date Data Arrived at EDR: 06/19/2019
Date Made Active in Reports: 09/03/2019
Number of Days to Update: 76

Source: Department of Natural Resources
Telephone: N/A
Last EDR Contact: 08/30/2023
Next Scheduled EDR Contact: 12/18/2023
Data Release Frequency: Annually

Oil/Gas Pipelines
Source: Endeavor Business Media
Petroleum Bundle (Crude Oil, Refined Products, Petrochemicals, Gas Liquids (LPG/NGL), and Specialty Gases (Miscellaneous)) N = Natural Gas Bundle (Natural Gas, Gas Liquids (LPG/NGL), and Specialty Gases (Miscellaneous)). This map includes information copyrighted by Endeavor Business Media. This information is provided on a best effort basis and Endeavor Business Media does not guarantee its accuracy nor warrant its fitness for any particular purpose. Such information has been reprinted with the permission of Endeavor Business Media.

Electric Power Transmission Line Data
Source: Endeavor Business Media
This map includes information copyrighted by Endeavor Business Media. This information is provided on a best effort basis and Endeavor Business Media does not guarantee its accuracy nor warrant its fitness for any particular purpose. Such information has been reprinted with the permission of Endeavor Business Media.

Sensitive Receptors: There are individuals deemed sensitive receptors due to their fragile immune systems and special sensitivity to environmental discharges. These sensitive receptors typically include the elderly, the sick, and children. While the location of all sensitive receptors cannot be determined, EDR indicates those buildings and facilities - schools, daycares, hospitals, medical centers, and nursing homes - where individuals who are sensitive receptors are likely to be located.

AHA Hospitals:
Source: American Hospital Association, Inc.
Telephone: 312-280-5991
The database includes a listing of hospitals based on the American Hospital Association's annual survey of hospitals.

Medical Centers: Provider of Services Listing
Source: Centers for Medicare & Medicaid Services
Telephone: 410-786-3000
A listing of hospitals with Medicare provider number, produced by Centers of Medicare & Medicaid Services, a federal agency within the U.S. Department of Health and Human Services.

Nursing Homes
Source: National Institutes of Health
Telephone: 301-594-6248
Information on Medicare and Medicaid certified nursing homes in the United States.

Public Schools
Source: National Center for Education Statistics
Telephone: 202-502-7300
The National Center for Education Statistics' primary database on elementary and secondary public education in the United States. It is a comprehensive, annual, national statistical database of all public elementary and secondary schools and school districts, which contains data that are comparable across all states.

Private Schools
Source: National Center for Education Statistics
Telephone: 202-502-7300
The National Center for Education Statistics' primary database on private school locations in the United States.

Daycare Centers: Licensed Child Care Facilities
Source: Department of Health & Senior Services
Telephone: 573-751-2450

Flood Zone Data: This data was obtained from the Federal Emergency Management Agency (FEMA). It depicts 100-year and 500-year flood zones as defined by FEMA. It includes the National Flood Hazard Layer (NFHL) which incorporates Flood Insurance Rate Map (FIRM) data and Q3 data from FEMA in areas not covered by NFHL.
Source: FEMA
Telephone: 877-336-2627
Date of Government Version: 2003, 2015

NWI: National Wetlands Inventory. This data, available in select counties across the country, was obtained by EDR in 2002, 2005, 2010 and 2015 from the U.S. Fish and Wildlife Service.

State Wetlands Data: National Wetland Inventory of Missouri
Source: Department of Natural Resources
Telephone: 573-751-5110

Current USGS 7.5 Minute Topographic Map
Source: U.S. Geological Survey

STREET AND ADDRESS INFORMATION

ï¿½ 2015 TomTom North America, Inc. All rights reserved. This material is proprietary and the subject of copyright protection and other intellectual property rights owned by or licensed to Tele Atlas North America, Inc. The use of this material is subject to the terms of a license agreement. You will be held liable for any unauthorized copying or disclosure of this material.

PHASE I
ENVIRONMENTAL SITE ASSESSMENT

D2 – Certified Sanborn Map Report

A-Mrazek Moving Systems

545 Leffingwell Avenue

Saint Louis, MO 63122

Inquiry Number: 7457864.4

September 29, 2023

Certified Sanborn® Map Report

6 Armstrong Road, 4th floor
Shelton, CT 06484
Toll Free: 800.352.0050
www.edrnet.com

Certified Sanborn® Map Report

09/29/23

Site Name:	Client Name:
A-Mrazek Moving Systems	NPN Environmental
545 Leffingwell Avenue	1631 Headland Drive
Saint Louis, MO 63122	St. Louis, MO 63026
EDR Inquiry # 7457864.4	Contact: Ruth Mannebach

The Sanborn Library has been searched by EDR and maps covering the target property location as provided by NPN Environmental were identified for the years listed below. The Sanborn Library is the largest, most complete collection of fire insurance maps. The collection includes maps from Sanborn, Bromley, Perris & Browne, Hopkins, Barlow, and others. Only Environmental Data Resources Inc. (EDR) is authorized to grant rights for commercial reproduction of maps by the Sanborn Library LLC, the copyright holder for the collection. Results can be authenticated by visiting www.edrnet.com/sanborn.

The Sanborn Library is continually enhanced with newly identified map archives. This report accesses all maps in the collection as of the day this report was generated.

Certified Sanborn Results:

Certification # 9A67-4772-BE2B

PO # NA

Project C-23165

UNMAPPED PROPERTY

This report certifies that the complete holdings of the Sanborn Library, LLC collection have been searched based on client supplied target property information, and fire insurance maps covering the target property were not found.

Sanborn® Library search results

Certification #: 9A67-4772-BE2B

The Sanborn Library includes more than 1.2 million fire insurance maps from Sanborn, Bromley, Perris & Browne, Hopkins, Barlow and others which track historical property usage in approximately 12,000 American cities and towns. Collections searched:

- ✔ Library of Congress
- ✔ University Publications of America
- ✔ EDR Private Collection

The Sanborn Library LLC Since 1866™

Limited Permission To Make Copies

NPN Environmental (the client) is permitted to make up to FIVE photocopies of this Sanborn Map transmittal and each fire insurance map accompanying this report solely for the limited use of its customer. No one other than the client is authorized to make copies. Upon request made directly to an EDR Account Executive, the client may be permitted to make a limited number of additional photocopies. This permission is conditioned upon compliance by the client, its customer and their agents with EDR's copyright policy; a copy of which is available upon request.

Disclaimer - Copyright and Trademark Notice

This Report contains certain information obtained from a variety of public and other sources reasonably available to Environmental Data Resources, LLC. It cannot be concluded from this Report that coverage information for the target and surrounding properties does not exist from other sources. This Report is provided on an "AS IS", "AS AVAILABLE" basis. NO WARRANTY EXPRESS OR IMPLIED IS MADE WHATSOEVER IN CONNECTION WITH THIS REPORT. ENVIRONMENTAL DATA RESOURCES, LLC AND ITS SUBSIDIARIES, AFFILIATES AND THIRD PARTY SUPPLIERS DISCLAIM ALL WARRANTIES, OF ANY KIND OR NATURE, EXPRESS OR IMPLIED, ARISING OUT OF OR RELATED TO THIS REPORT OR ANY OF THE DATA AND INFORMATION PROVIDED IN THIS REPORT, INCLUDING WITHOUT LIMITATION, ANY WARRANTIES REGARDING ACCURACY, QUALITY, CORRECTNESS, COMPLETENESS, COMPREHENSIVENESS, SUITABILITY, MERCHANTABILITY, FITNESS FOR A PARTICULAR PURPOSE, TITLE, NON-INFRINGEMENT, MISAPPROPRIATION, OR OTHERWISE. ALL RISK IS ASSUMED BY THE USER. IN NO EVENT SHALL ENVIRONMENTAL DATA RESOURCES, LLC OR ITS SUBSIDIARIES, AFFILIATES OR THIRD PARTY SUPPLIERS BE LIABLE TO ANYONE FOR ANY DIRECT, INCIDENTAL, INDIRECT, SPECIAL, CONSEQUENTIAL OR OTHER DAMAGES OF ANY TYPE OR KIND (INCLUDING BUT NOT LIMITED TO LOSS OF PROFITS, LOSS OF USE, OR LOSS OF DATA), ARISING OUT OF OR IN ANY WAY CONNECTED WITH THIS REPORT OR ANY OF THE DATA AND INFORMATION PROVIDED IN THIS REPORT. Any analyses, estimates, ratings, environmental risk levels, or risk codes provided in this Report are provided for illustrative purposes only, and are not intended to provide, nor should they be interpreted as providing any facts regarding, or prediction or forecast of, any environmental risk for any property. Only an assessment performed by a qualified environmental professional can provide findings, opinions or conclusions regarding the environmental risk or conditions in, on or at any property.

Copyright 2023 by Environmental Data Resources, Inc. All rights reserved. Reproduction in any media or format, in whole or in part, of any report or map of Environmental Data Resources, Inc., or its affiliates, is prohibited without prior written permission.

EDR and its logos (including Sanborn and Sanborn Map) are trademarks of Environmental Data Resources, LLC or its affiliates. All other trademarks used herein are the property of their respective owners.

PHASE I
ENVIRONMENTAL SITE ASSESSMENT

D3 – City Directory Abstract

A-Mrazek Moving Systems
545 Leffingwell Avenue
Saint Louis, MO 63122

Inquiry Number: 7457864.5
September 29, 2023

The EDR-City Directory Abstract

Environmental Data Resources Inc

6 Armstrong Road
Shelton, CT 06484
800.352.0050
www.edrnet.com

TABLE OF CONTENTS

SECTION

Executive Summary

Findings

City Directory Images

Thank you for your business.
Please contact EDR at 1-800-352-0050
with any questions or comments.

Disclaimer - Copyright and Trademark Notice

This Report contains certain information obtained from a variety of public and other sources reasonably available to Environmental Data Resources, LLC. It cannot be concluded from this Report that coverage information for the target and surrounding properties does not exist from other sources. This Report is provided on an "AS IS", "AS AVAILABLE" basis. **NO WARRANTY EXPRESS OR IMPLIED IS MADE WHATSOEVER IN CONNECTION WITH THIS REPORT. ENVIRONMENTAL DATA RESOURCES, LLC AND ITS SUBSIDIARIES, AFFILIATES AND THIRD PARTY SUPPLIERS DISCLAIM ALL WARRANTIES, OF ANY KIND OR NATURE, EXPRESS OR IMPLIED, ARISING OUT OF OR RELATED TO THIS REPORT OR ANY OF THE DATA AND INFORMATION PROVIDED IN THIS REPORT, INCLUDING WITHOUT LIMITATION, ANY WARRANTIES REGARDING ACCURACY, QUALITY, CORRECTNESS, COMPLETENESS, COMPREHENSIVENESS, SUITABILITY, MERCHANTABILITY, FITNESS FOR A PARTICULAR PURPOSE, TITLE, NON-INFRINGEMENT, MISAPPROPRIATION, OR OTHERWISE. ALL RISK IS ASSUMED BY THE USER. IN NO EVENT SHALL ENVIRONMENTAL DATA RESOURCES, LLC OR ITS SUBSIDIARIES, AFFILIATES OR THIRD PARTY SUPPLIERS BE LIABLE TO ANYONE FOR ANY DIRECT, INCIDENTAL, INDIRECT, SPECIAL, CONSEQUENTIAL OR OTHER DAMAGES OF ANY TYPE OR KIND (INCLUDING BUT NOT LIMITED TO LOSS OF PROFITS, LOSS OF USE, OR LOSS OF DATA), ARISING OUT OF OR IN ANY WAY CONNECTED WITH THIS REPORT OR ANY OF THE DATA AND INFORMATION PROVIDED IN THIS REPORT.** Any analyses, estimates, ratings, environmental risk levels, or risk codes provided in this Report are provided for illustrative purposes only, and are not intended to provide, nor should they be interpreted as providing any facts regarding, or prediction or forecast of, any environmental risk for any property. Only an assessment performed by a qualified environmental professional can provide findings, opinions or conclusions regarding the environmental risk or conditions in, on or at any property.

Copyright 2023 by Environmental Data Resources, LLC. All rights reserved. Reproduction in any media or format, in whole or in part, of any report or map of Environmental Data Resources, LLC, or its affiliates, is prohibited without prior written permission.

EDR and its logos (including Sanborn and Sanborn Map) are trademarks of Environmental Data Resources, LLC or its affiliates. All other trademarks used herein are the property of their respective owners.

EXECUTIVE SUMMARY

DESCRIPTION

Environmental Data Resources, Inc.'s (EDR) City Directory Abstract is a screening tool designed to assist environmental professionals in evaluating potential liability on a target property resulting from past activities. EDR's City Directory Abstract includes a search and abstract of available city directory data. For each address, the directory lists the name of the corresponding occupant at approximately five year intervals.

Business directories including city, cross reference and telephone directories were reviewed, if available, at approximately five year intervals for the years spanning 1930 through current. This report compiles information gathered in this review by geocoding the latitude and longitude of properties identified and gathering information about properties within 660 feet of the target property.

Summary information obtained is provided in the text of this report.

RECORD SOURCES

The EDR City Directory Report accesses a variety of business directory sources, including Haines, InfoUSA, Polk, Cole, Bresser, and Stewart. Listings marked as EDR Digital Archive access Cole and InfoUSA records. The various directory sources enhance and complement each other to provide a more thorough and accurate report.

EDR is licensed to reproduce certain City Directory works by the copyright holders of those works. The purchaser of this EDR City Directory Report may include it in report(s) delivered to a customer.

RESEARCH SUMMARY

The following research sources were consulted in the preparation of this report. An "X" indicates where information was identified in the source and provided in this report.

Year	Source	TP	Adjoining	Text Abstract	Source Image
2020	EDR Digital Archive	X	X	X	-
2017	Cole Information	X	X	X	-
2014	Cole Information	X	X	X	-
2010	Cole Information	X	X	X	-
2006	Haines Company, Inc.	X	X	X	X
2005	Cole Information	X	X	X	-
2001	Haines & Company, Inc.	X	X	X	X
2000	Cole Information	X	X	X	-
1995	Cole Information	X	X	X	-
1992	Cole Information	X	X	X	-
	Southwestern Bell	X	X	X	-
	Southwestern Bell Telephone Co.	X	X	X	-
1986	Southwestern Bell Telephone	X	X	X	-
	Southwestern Bell Telephone Co.	X	X	X	-
1980	R. L. Polk & Co.	-	-	-	-
1979	R. L. Polk & Co.	X	X	X	-

EXECUTIVE SUMMARY

Year	Source	TP	Adjoining	Text Abstract	Source Image
1975	R. L. Polk Co.	-	-	-	-
1973	R. L. Polk & Co.	X	X	X	-
1970	R. L. Polk & Co.	-	-	-	-
1965	R. L. Polk Co.	-	-	-	-
1961	R. L. Polk & Co.	-	X	X	-
1960	R. L. Polk Co.	-	X	X	X
1958	R. L. Polk & Co.	-	X	X	-
	R. L. Polk & Co.	X	X	X	-
1955	R. L. Polk & Co.	-	X	X	X
1953	Southwestern Bell Telephone Co.	-	X	X	-
	Southwestern Bell Telephone Co.	X	X	X	-
1949	R. L. Polk & Co.	-	X	X	-
	R. L. Polk & Co.	X	X	X	-
1948	POLK-GOULD DIRECTORY CO.	-	X	X	X
1944	POLK-GOULD DIRECTORY CO.	-	X	X	X
1939	Polk-Gould Directory Co	-	X	X	X
1936	Polk-Gould Directory Co	-	-	-	-
1935	Polk-Gould Directory Co	-	X	X	X
1930	Polk-Gould Directory Co	-	X	X	X
	R. L. Polk & Co.	-	X	X	-

RECORD SOURCES

The EDR City Directory Report accesses a variety of business directory sources, including Haines, InfoUSA, Polk, Cole, Bresser, and Stewart. Listings marked as EDR Digital Archive access Cole and InfoUSA records. The various directory sources enhance and complement each other to provide a more thorough and accurate report.

EDR is licensed to reproduce certain City Directory works by the copyright holders of those works. The purchaser of this EDR City Directory Report may include it in report(s) delivered to a customer.

EXECUTIVE SUMMARY

SELECTED ADDRESSES

The following addresses were selected by the client, for EDR to research. An "X" indicates where information was identified.

Address	*Type*	*Findings*
540 544 556 562 566 and 567 Leffingwell Ave	Client Entered	
10305 Big Bend Boulevard	Client Entered	
516 S Elliott Ave	Client Entered	

FINDINGS

TARGET PROPERTY INFORMATION

ADDRESS

545 Leffingwell Avenue
Saint Louis, MO 63122

FINDINGS DETAIL

Target Property research detail.

ELLIOTT

516 ELLIOTT

Year	Uses	Source
1958	HAM ROXY MRS	R. L. Polk & Co.
1949	HAM ALEX C	R. L. Polk & Co.

ELLIOTT AVE

516 ELLIOTT AVE

Year	Uses	Source	
2001	FONTANA Michael	Haines & Company, Inc.	Image pg. A6
1986	TUNSTALL Stephen H	Southwestern Bell Telephone	
1953	HAM A C	Southwestern Bell Telephone Co.	

LEFFINGWELL AVE

545 LEFFINGWELL AVE

Year	Uses	Source
2020	A-MRAZEK MOVING SYSTEMS	EDR Digital Archive
	David Sabada	EDR Digital Archive
	GO MINI'S	EDR Digital Archive
	UNITED VAN LINES	EDR Digital Archive
2017	AMRAZEK MOVING SYSTEMS	Cole Information
	MAYFLOWER TRANSIT	Cole Information
	THE ALVAREZ LAW FIRM PA	Cole Information
2014	AMRAZEK MOVING SYSTEMS INC	Cole Information
	UNITED MAYFLOWER STORAGE & MOVING CO	Cole Information

FINDINGS

Year	Uses	Source	
2010	A MRAZEK MOVING SYSTEMS	Cole Information	
	GO MINIS	Cole Information	
2006	AMRAZEKMVG	Haines Company, Inc.	Image pg. A1
	SYSTEM	Haines Company, Inc.	Image pg. A1
2005	A MRAZEK MOVING SYSTEMS	Cole Information	
	AMRAZEK MOVING & STORAGE	Cole Information	
	SABADA RELOCATION	Cole Information	
	UNITED VAN LINES	Cole Information	
	YELLOW BOOK USA	Cole Information	
2001	AMRAZEKMVG	Haines & Company, Inc.	Image pg. A7
	MRAZEK MOVING	Haines & Company, Inc.	Image pg. A7
	SYSTEM	Haines & Company, Inc.	Image pg. A7
	SYSTM	Haines & Company, Inc.	Image pg. A7
	UNITDVANLINES	Haines & Company, Inc.	Image pg. A7
2000	UNITED VAN LINES	Cole Information	
1995	MRAZEK MOVING SYSTEMS	Cole Information	
1992	MRAZEK MOVING SYSTM	Cole Information	
1986	Du Bois Chemicals Division Of Chemed Corp	Southwestern Bell Telephone Co.	
	MRAZEK VAN & STORAGE	Southwestern Bell Telephone Co.	
1979	DOWNTOWN EXPRESS CO OFC EQUIP MOVERS	R. L. Polk & Co.	
	DU BOIS CHEMICALS IND CHEM	R. L. Polk & Co.	
	MRAZEK VAN & STORAGE CO	R. L. Polk & Co.	
1973	MRAZEK VAN & STORAGE CO	R. L. Polk & Co.	

S ELLIOTT AVE

516 S ELLIOTT AVE

Year	Uses	Source
2014	OCCUPANT UNKNOWN	Cole Information
2010	OCCUPANT UNKNOWN	Cole Information
2005	OCCUPANT UNKNOWN	Cole Information
1995	TUNSTALL, STEPHEN H	Cole Information
1992	TUNSTALL, STEPHEN H	Cole Information

FINDINGS

S Elliott Ave

516 S Elliott Ave

Year	*Uses*	*Source*

FINDINGS

ADJOINING PROPERTY DETAIL

The following Adjoining Property addresses were researched for this report. Detailed findings are provided for each address.

Big Bend

10305 Big Bend

Year	Uses	Source	
2006	CREMAT 10 N	Haines Company, Inc.	Image pg. A2
	SOCIETY OF STL	Haines Company, Inc.	Image pg. A2
2001	OAK HILLCEMETERY	Haines & Company, Inc.	Image pg. A8
1986	Oak Hill Cemetery	Southwestern Bell Telephone Co.	
1979	OAK HILL CEMETERY	R. L. Polk & Co.	
1973	OAK HILL CEMETERY	R. L. Polk & Co.	
1961	OAK HILL CEMETER J A T	R. L. Polk & Co.	

CLINTON PL

358 CLINTON PL

Year	Uses	Source	
2001	REIDA 0vin 314 a	Haines & Company, Inc.	Image pg. A9
	REID Carmen	Haines & Company, Inc.	Image pg. A9
1992	REID Robt C	Southwestern Bell	
	REID Robt C	Southwestern Bell Telephone Co.	
1986	REID Robt C	Southwestern Bell Telephone	
1958	BUCKNER LYMAN	R. L. Polk & Co.	

366 CLINTON PL

Year	Uses	Source
1958	WATKINS JESSE J	R. L. Polk & Co.

371 CLINTON PL

Year	Uses	Source	
2006	BYRNETimoth YR	Haines Company, Inc.	Image pg. A3

FINDINGS

388 CLINTON PL

Year	Uses	Source	
2006	EICKMEYER Joseph	Haines Company, Inc.	Image pg. A3
1930	LIVELL HARRY (NELVA)	R. L. Polk & Co.	

398 CLINTON PL

Year	Uses	Source	
2006	SCHOENBAUERR	Haines Company, Inc.	Image pg. A3
2001	SCHOENBAUERK	Haines & Company, Inc.	Image pg. A9
	SCHOENBAUERNancy	Haines & Company, Inc.	Image pg. A9
	SCHOEN 5 AUERR	Haines & Company, Inc.	Image pg. A9
1992	BILLUPS Tommie Lee Mrs	Southwestern Bell	
	BILLUPS Tommie Lee Mrs	Southwestern Bell Telephone Co.	
1986	BILLUPS Tommie Lee Mrs	Southwestern Bell Telephone	
1979	BILLUPS TOMMIE L MRS	R. L. Polk & Co.	
1973	BILLUPS TOMMIE L MRS	R. L. Polk & Co.	
1958	FORSYTHE FRANCIS	R. L. Polk & Co.	
1953	FORSYTHE FRANCIS	Southwestern Bell Telephone Co.	
1949	TRAMPE ARTH	R. L. Polk & Co.	

400 CLINTON PL

Year	Uses	Source	
2006	GAMEL James	Haines Company, Inc.	Image pg. A3
2001	HIRSCHI 00 B	Haines & Company, Inc.	Image pg. A9
1979	VACANT	R. L. Polk & Co.	
1973	ENNIS ART L	R. L. Polk & Co.	
1958	WALDMANN ALBERT R	R. L. Polk & Co.	
1953	WALDMANN A R	Southwestern Bell Telephone Co.	
1949	WALDMAN ALBERT R	R. L. Polk & Co.	

403 CLINTON PL

Year	Uses	Source	
2006	HOLMES Lamarl I	Haines Company, Inc.	Image pg. A3
2001	HOLMESOrlando	Haines & Company, Inc.	Image pg. A9
1979	HARRIS LAMARRIL	R. L. Polk & Co.	

FINDINGS

Year	Uses	Source	
1973	JAMERSON JAMES J JR	R. L. Polk & Co.	
1958	WANDLESS GEO W JR	R. L. Polk & Co.	

406 CLINTON PL

Year	Uses	Source	
2006	No Current Listing	Haines Company, Inc.	Image pg. A3
2001	MCCULLOUGHMany	Haines & Company, Inc.	Image pg. A9
1992	MCCULLOUGH Mary	Southwestern Bell	
	MCCULLOUGH Mary	Southwestern Bell Telephone Co.	
1986	MCCULLOUGH Mary	Southwestern Bell Telephone	
1979	MC CULLOUGH MARY MRS	R. L. Polk & Co.	
1973	MC CULLOUGH MARY MRS	R. L. Polk & Co.	
1958	MARTIN SAM P	R. L. Polk & Co.	
1953	MARTIN SAM	Southwestern Bell Telephone Co.	
1949	STANFIELD ELMER PNTR	R. L. Polk & Co.	
	MARTIN SAM P	R. L. Polk & Co.	

408 CLINTON PL

Year	Uses	Source	
2006	DUBOIS Leo	Haines Company, Inc.	Image pg. A3

409 CLINTON PL

Year	Uses	Source	
2001	DUB 001 SLeo	Haines & Company, Inc.	Image pg. A9
1986	WHITE Kenneth Dale	Southwestern Bell Telephone	
	Low ell School!	Southwestern Bell Telephone Co.	
1979	VACANT	R. L. Polk & Co.	
1973	THORNTON LARRY	R. L. Polk & Co.	
1958	BREIDENBACH BERNICE	R. L. Polk & Co.	

410 CLINTON PL

Year	Uses	Source	
2006	PATE Michael	Haines Company, Inc.	Image pg. A3
2001	PATEMichael	Haines & Company, Inc.	Image pg. A9
1986	HANLEY Robt	Southwestern Bell Telephone	

FINDINGS

Year	Uses	Source	
1979	HANLEY ROBT	R. L. Polk & Co.	
1973	HANLEY ROBT	R. L. Polk & Co.	
1958	KITSON KENNETH P	R. L. Polk & Co.	
1953	STEPHANS LAMOINE J	Southwestern Bell Telephone Co.	
1949	STEPHANS LEMOINE J	R. L. Polk & Co.	

414 CLINTON PL

Year	Uses	Source	
2006	No Current Listing	Haines Company, Inc.	Image pg. A3
2001	LOUCKSLori	Haines & Company, Inc.	Image pg. A9
	LOUCKSROn	Haines & Company, Inc.	Image pg. A9
1986	THOMAS R	Southwestern Bell Telephone	
1979	HICKS ADA MRS	R. L. Polk & Co.	
1973	HICKS ADA MRS	R. L. Polk & Co.	
1958	HERSCHENRAEDER MINNIE J MRS	R. L. Polk & Co.	
1953	HERCHENROEDER HENRY J P	Southwestern Bell Telephone Co.	
1949	HERCHENROEDER HENRY W	R. L. Polk & Co.	

415 CLINTON PL

Year	Uses	Source	
2006	DUBOISLeo	Haines Company, Inc.	Image pg. A3
1979	RAMSEY ED	R. L. Polk & Co.	
1973	MADISON NORMA L	R. L. Polk & Co.	
1958	BYWATER WM C	R. L. Polk & Co.	
1953	BYWATER W C	Southwestern Bell Telephone Co.	
1949	DOYLE ROSEMARY E	R. L. Polk & Co.	

416 CLINTON PL

Year	Uses	Source	
2001	No Return	Haines & Company, Inc.	Image pg. A9
1979	SMITH JAMES	R. L. Polk & Co.	
1973	AUSTIN ARTH B	R. L. Polk & Co.	
1958	HERSCHENROEDER HENRY J P	R. L. Polk & Co.	
1949	MESGER ELVIN E	R. L. Polk & Co.	

FINDINGS

418 CLINTON PL

Year	Uses	Source	
2006	No Current Listing	Haines Company, Inc.	Image pg. A3
1979	BAXTER THELMA MRS	R. L. Polk & Co.	
1973	BAXTER WILLIS	R. L. Polk & Co.	
1958	ZIMMER NORMAN P	R. L. Polk & Co.	
1953	ZIMMER NORMAN	Southwestern Bell Telephone Co.	
1949	BRINKMEYER HARRY O	R. L. Polk & Co.	

420 CLINTON PL

Year	Uses	Source	
2006	CALLAHAN Chr Isty	Haines Company, Inc.	Image pg. A3
2001	BROWNLEEEllen	Haines & Company, Inc.	Image pg. A9
1992	BROWNLEE Ellen	Southwestern Bell Telephone Co.	
	BROWNLEE Rick	Southwestern Bell Telephone Co.	
	BROWNLEE Ellen	Southwestern Bell	
	BROWNLEE Rick	Southwestern Bell	
1986	BROWNLEE Doris	Southwestern Bell Telephone	
1979	BROWNLEE ALFRED C	R. L. Polk & Co.	
1973	BROWNLEE ALFRED C	R. L. Polk & Co.	
1958	SEITZ JOHN C	R. L. Polk & Co.	
1953	NEAL JESSE JR	Southwestern Bell Telephone Co.	

421 CLINTON PL

Year	Uses	Source	
2006	SMITH Chancellor R	Haines Company, Inc.	Image pg. A3
2001	SMITH Alpha L	Haines & Company, Inc.	Image pg. A9
	SMITh Chancellor R	Haines & Company, Inc.	Image pg. A9
1992	SMITH Angela L	Southwestern Bell Telephone Co.	
	SMITH Chancellor R & Alpha L	Southwestern Bell Telephone Co.	
	SMITH Angela L	Southwestern Bell	
	SMITH Chancellor R & Alpha L	Southwestern Bell	
1986	SMITH Chancellor R	Southwestern Bell Telephone	
1979	SMITH CHANCELLOR R	R. L. Polk & Co.	
1973	SMITH CHANCELLOR R	R. L. Polk & Co.	

FINDINGS

Year	Uses	Source	
1958	SIMPSON CALVIN E	R. L. Polk & Co.	

423 CLINTON PL

Year	Uses	Source	
2006	JONES Durw ard	Haines Company, Inc.	Image pg. A3
2001	No Return	Haines & Company, Inc.	Image pg. A9
1979	JONES DUWARD S	R. L. Polk & Co.	
1973	JONES DUWARD S	R. L. Polk & Co.	
1958	ROCCA EDW P	R. L. Polk & Co.	
1953	DOUMONT ERNEST	Southwestern Bell Telephone Co.	

427 CLINTON PL

Year	Uses	Source	
2006	SISTERS FLORAL&	Haines Company, Inc.	Image pg. A3
	GIFTS SKYLINE LIMO	Haines Company, Inc.	Image pg. A3
	SERVICE	Haines Company, Inc.	Image pg. A3
2001	No Return	Haines & Company, Inc.	Image pg. A9
1979	TURNER RUSSELL	R. L. Polk & Co.	
1973	POWELL RUSSELL	R. L. Polk & Co.	
1958	AUBURN THELMA MRS	R. L. Polk & Co.	

429 CLINTON PL

Year	Uses	Source
1986	GLUSAC Pete	Southwestern Bell Telephone
1979	GLUSAC PETER B	R. L. Polk & Co.
1973	GLUSAC PETER	R. L. Polk & Co.
1958	GLUSAC PETER	R. L. Polk & Co.
1953	GLUSAC PETE	Southwestern Bell Telephone Co.
1949	VACANT	R. L. Polk & Co.

431 CLINTON PL

Year	Uses	Source
1973	VACANT	R. L. Polk & Co.

FINDINGS

433 CLINTON PL

Year	Uses	Source	
2001	No Return	Haines & Company, Inc.	Image pg. A9
1979	NO RETURN	R. L. Polk & Co.	
1973	PAYNE HOSEA	R. L. Polk & Co.	
1958	DAVIS EARL A	R. L. Polk & Co.	
1953	DAVIS JOYCE MRS	Southwestern Bell Telephone Co.	
1949	HOSE LESTER A	R. L. Polk & Co.	

434 CLINTON PL

Year	Uses	Source
1986	ROSEMANN P L	Southwestern Bell Telephone
1979	KOPRIWICA ETHEL MRS	R. L. Polk & Co.
1973	JONES TULA V MRS	R. L. Polk & Co.
1958	STEINNERED FERN MRS	R. L. Polk & Co.
1953	QUINN JOHN D	Southwestern Bell Telephone Co.
1949	KOPRIVICA PAUL S	R. L. Polk & Co.

435 CLINTON PL

Year	Uses	Source	
2006	AGAPE	Haines Company, Inc.	Image pg. A3
	CONSTRUCTION CO	Haines Company, Inc.	Image pg. A3

437 CLINTON PL

Year	Uses	Source
1973	NO RETURN	R. L. Polk & Co.
1958	SHAW BOB E	R. L. Polk & Co.
1949	HALEY JAS D	R. L. Polk & Co.

438 CLINTON PL

Year	Uses	Source	
2006	DES SALES 314 894 D	Haines Company, Inc.	Image pg. A3
	SCHILU	Haines Company, Inc.	Image pg. A3
	PLASTERING CO	Haines Company, Inc.	Image pg. A3
2001	SCHILLI David	Haines & Company, Inc.	Image pg. A9
	SCHILLI PLASTERING	Haines & Company, Inc.	Image pg. A9

FINDINGS

Year	Uses	Source	
2001	CO WRHS	Haines & Company, Inc.	Image pg. A9
1986	R & B Label Co	Southwestern Bell Telephone Co.	
1979	LEDERLE MACHINE CO MFR PRNTG PRESS PARTS	R. L. Polk & Co.	
1973	VACANT	R. L. Polk & Co.	
1958	ASHER JOHN	R. L. Polk & Co.	
1953	BROCK FLOYD	Southwestern Bell Telephone Co.	
	BROCK THERESA	Southwestern Bell Telephone Co.	
1949	QUINN JOHN D	R. L. Polk & Co.	

440 CLINTON PL

Year	Uses	Source
1979	VACANT	R. L. Polk & Co.
1973	KAPRIVICA ETHEL MRS	R. L. Polk & Co.
1953	KOPRIVICA T	Southwestern Bell Telephone Co.

443 CLINTON PL

Year	Uses	Source
1958	CARR JOHN J	R. L. Polk & Co.
1953	CARR JOHN J	Southwestern Bell Telephone Co.
1949	CARR JOHN J	R. L. Polk & Co.

444 CLINTON PL

Year	Uses	Source
1973	TINDLE HAZEL MRS	R. L. Polk & Co.
1953	BALL FLOYD	Southwestern Bell Telephone Co.
	LEACH PHAL R	Southwestern Bell Telephone Co.

450 CLINTON PL

Year	Uses	Source
1979	ALTMANN KITCHEN SUPPLY CO	R. L. Polk & Co.
1973	ALTMANN KITCHEN SUPPLY CO	R. L. Polk & Co.

455 CLINTON PL

Year	Uses	Source
1979	VACANT	R. L. Polk & Co.

Year	Uses	Source
1979	ROTO-DIE CO INC	R. L. Polk & Co.
1973	LEDERLE MACHINE CO MFR PRINTING PRESS PARTS	R. L. Polk & Co.
	ROTO-DIE CO INC	R. L. Polk & Co.

E CLINTON PL

358 E CLINTON PL

Year	Uses	Source
2020	Alvin Reid	EDR Digital Archive
	Carmen Reid	EDR Digital Archive
2014	OCCUPANT UNKNOWN	Cole Information
2010	ALVIN REID	Cole Information
2005	ALVIN REID	Cole Information
1995	REID, ROBERT C	Cole Information
1992	REID, ROBERT C	Cole Information

371 E CLINTON PL

Year	Uses	Source
2020	Jennifer Byrne	EDR Digital Archive
	Emily Byrne	EDR Digital Archive
	Timothy Byrne	EDR Digital Archive
	Blanche Byrne	EDR Digital Archive
	Amy Byrne	EDR Digital Archive
2017	TIMOTHY BYRNE	Cole Information
2014	TIMOTHY BYRNE	Cole Information
2010	TIMOTHY BYRNE	Cole Information
2005	TIMOTHY BYRNE	Cole Information

385 E CLINTON PL

Year	Uses	Source
2020	John Meadows	EDR Digital Archive
2017	JOHN MEADOWS	Cole Information
2014	SCOTT SMITH	Cole Information
2010	SCOTT SMITH	Cole Information

FINDINGS

Year	Uses	Source
2005	JOSEPH EICKMEYER	Cole Information

398 E CLINTON PL

Year	Uses	Source
2020	Katherine Schultz	EDR Digital Archive
	Lydia Washington	EDR Digital Archive
2017	STEVEN MICHAEL	Cole Information
2014	STEVEN MICHAEL	Cole Information
2010	RICHARD SCHOENBAUER	Cole Information
2005	NANCY SCHOENBAUER	Cole Information
2000	R SCHOENBAUER	Cole Information
1995	OCCUPANT UNKNOWNN	Cole Information
1992	BILLUPS, TOMMIE L	Cole Information

400 E CLINTON PL

Year	Uses	Source
2020	PIONEER PEST MANAGEMENT LLC	EDR Digital Archive
	FILTECH CORP	EDR Digital Archive
2017	PIONEER PEST MANAGEMENT	Cole Information
2014	PIONEER PEST MANAGEMENT	Cole Information
	OCCUPANT UNKNOWN	Cole Information
2010	GAMEL CO INC	Cole Information
	POLIETTE INTERIORS LLC	Cole Information
	OCCUPANT UNKNOWN	Cole Information
2005	GAMEL CO INC	Cole Information
	JAMES GAMEL	Cole Information
2000	OCCUPANT UNKNOWN	Cole Information
1995	KING, ANGELA	Cole Information

403 E CLINTON PL

Year	Uses	Source
2017	DAREN HOLMES	Cole Information
2014	LAMARRIL HOLMES	Cole Information
2010	KENNETH HOLMES	Cole Information

FINDINGS

Year	Uses	Source
2005	OCCUPANT UNKNOWN	Cole Information

406 E CLINTON PL

Year	Uses	Source
2020	CROSSROADS PROTEIN	EDR Digital Archive
2014	OCCUPANT UNKNOWN	Cole Information
2010	OCCUPANT UNKNOWN	Cole Information
2005	OCCUPANT UNKNOWN	Cole Information
2000	MARY MCCULLOUGH	Cole Information
1995	MCCULLOUGH, MARY	Cole Information
1992	MCCULLOUGH, MARY	Cole Information

409 E CLINTON PL

Year	Uses	Source
2020	Steven Maher	EDR Digital Archive
	Shashana Raithel	EDR Digital Archive
2017	WILLIAM OSBURN	Cole Information
2014	JOSE RAUDEZ	Cole Information
2010	SHASHANA CRAFT	Cole Information
2000	OCCUPANT UNKNOWN	Cole Information
1995	OCCUPANT UNKNOWNN	Cole Information

410 E CLINTON PL

Year	Uses	Source
2017	SUE WIETHOP	Cole Information
2014	SUSAN WIETHOP	Cole Information
2005	MICHAEL PATE	Cole Information
2000	OCCUPANT UNKNOWN	Cole Information
1995	OCCUPANT UNKNOWNN	Cole Information

414 E CLINTON PL

Year	Uses	Source
2017	INVERTEK DRIVES INC	Cole Information
2014	OCCUPANT UNKNOWN	Cole Information
2010	OCCUPANT UNKNOWN	Cole Information

FINDINGS

Year	Uses	Source
2005	OCCUPANT UNKNOWN	Cole Information
2000	OCCUPANT UNKNOWN	Cole Information
1995	LOUCKS, RON	Cole Information

415 E CLINTON PL

Year	Uses	Source
2020	Dianne Sharp	EDR Digital Archive
	Charles Mooneyham	EDR Digital Archive
	Ryan Rusan	EDR Digital Archive
2017	AMBER RAY	Cole Information
2014	JAMES RUSAN	Cole Information
	JOHN KRAATZ	Cole Information
	AMBER RAY	Cole Information
2010	RAYCHAUN BRATCHER	Cole Information
	MIA BRATCHER	Cole Information
2005	OCCUPANT UNKNOWN	Cole Information
2000	OCCUPANT UNKNOWN	Cole Information
1995	OCCUPANT UNKNOWNN	Cole Information

416 E CLINTON PL

Year	Uses	Source
2014	OCCUPANT UNKNOWN	Cole Information
2010	OCCUPANT UNKNOWN	Cole Information
2005	OCCUPANT UNKNOWN	Cole Information
2000	OCCUPANT UNKNOWN	Cole Information
1995	FOZZY, JOHN	Cole Information
1992	LINDBERG, SUSAN	Cole Information

420 E CLINTON PL

Year	Uses	Source
2014	OCCUPANT UNKNOWN	Cole Information
2010	CHEQUITA JOHNSON	Cole Information
2005	OCCUPANT UNKNOWN	Cole Information
2000	ELLEN BROWNLEE	Cole Information

FINDINGS

Year	Uses	Source
1995	BROWNLEE, RICKY	Cole Information
1992	BROWNLEE, ELLEN	Cole Information

421 E CLINTON PL

Year	Uses	Source
2020	Chancelor Smith	EDR Digital Archive
2014	CHANCELLOR SMITH	Cole Information
2010	OCCUPANT UNKNOWN	Cole Information
2005	OCCUPANT UNKNOWN	Cole Information
2000	CHANCEL SMITH	Cole Information
1995	OCCUPANT UNKNOWNN	Cole Information

423 E CLINTON PL

Year	Uses	Source
2020	Valerie Johnson	EDR Digital Archive
	Jestina Brew ah	EDR Digital Archive
2017	EVAN BOOKER	Cole Information
2014	DURWARD JONES	Cole Information
2010	DURWARD JONES	Cole Information
2005	DURWARD JONES	Cole Information
2000	DURWARD JONES	Cole Information
1995	JONES, DURWARD S	Cole Information

427 E CLINTON PL

Year	Uses	Source
2005	SKYLINE LIMOUSINE SERVICE	Cole Information
	SISTERS FLOWERS & GIFTS	Cole Information
	SKYLINE LIMOUSINE	Cole Information

429 E CLINTON PL

Year	Uses	Source
1995	OCCUPANT UNKNOWNN	Cole Information

431 E CLINTON PL

Year	Uses	Source
2017	SISTERS FLOWERS & GIFTS	Cole Information

Year	Uses	Source
2017	EMILY TESTRAKE	Cole Information
2014	SISTERS FLOWERS & GIFTS	Cole Information
	EMILY TESTRAKE	Cole Information

434 E CLINTON PL

Year	Uses	Source
1992	ROSEMANN, P L	Cole Information

435 E CLINTON PL

Year	Uses	Source
2020	AGAPE CONSTRUCTION CO	EDR Digital Archive
2017	AGAPE CONSTRUCTION COMPANY	Cole Information
2014	AGAPE CONSTRUCTION COMPANY	Cole Information
2010	AGAPE CONSTRUCTION CO	Cole Information
2005	AGAPE CONSTRUCTION CO	Cole Information

438 E CLINTON PL

Year	Uses	Source
2020	SCHILLI PLASTERING CO	EDR Digital Archive
	JA MILLS BUILDER	EDR Digital Archive
2017	MILLS BUILDER INC	Cole Information
2014	MILLS JA BUILDER	Cole Information
2010	J A MILLS BUILDER	Cole Information
	MILLS BUILDER INC	Cole Information
2005	SCHILLI PLASTERING CO	Cole Information
	D E S SALES	Cole Information
1995	LEDERLE MACHINE CO	Cole Information
1992	LEDERLE MCH CO	Cole Information

E ELLIOTT AVE

404 E ELLIOTT AVE

Year	Uses	Source
2010	OCCUPANT UNKNOWN	Cole Information
2005	CARLEE SAVENS	Cole Information

FINDINGS

Year	Uses	Source
2000	ANNE QUATTROCKI	Cole Information
1995	WARD, JESSIE	Cole Information
1992	WARD, JESSIE	Cole Information

409 E ELLIOTT AVE

Year	Uses	Source
2020	Anthony Christopher	EDR Digital Archive
2017	ANTHONY CHRISTOPHER	Cole Information
2014	ANTHONY CHRISTOPHER	Cole Information
2010	ANTHONY CHRISTOPHER	Cole Information
2005	ANTHONY CHRISTOPHER	Cole Information
2000	ANTHONY CHRISTOPHER	Cole Information
1995	DAVIS, MARK	Cole Information
1992	DAVIS, MARK	Cole Information

413 E ELLIOTT AVE

Year	Uses	Source
2020	Gilbert Bell	EDR Digital Archive
	Shatona Blocker	EDR Digital Archive
2017	GILBERT BELL	Cole Information
2014	GILBERT BELL	Cole Information
2010	GILBERT BELL	Cole Information
2005	GILBERT BELL	Cole Information
1995	OCCUPANT UNKNOWNN	Cole Information

418 E ELLIOTT AVE

Year	Uses	Source
2020	Benjamin Lorentzen	EDR Digital Archive
	Kandace Lorentzen	EDR Digital Archive
2017	BENJAMIN LORENTZEN	Cole Information
2014	BENJAMIN LORENTZEN	Cole Information
2010	DENNIS DAILY	Cole Information
2005	OCCUPANT UNKNOWN	Cole Information
2000	OCCUPANT UNKNOWN	Cole Information

FINDINGS

Year	Uses	Source
1995	TINCH, EDWARD J JR	Cole Information
1992	TINCH, EDWARD J JR	Cole Information

420 E ELLIOTT AVE

Year	Uses	Source
2000	ALVIN JONES	Cole Information

421 E ELLIOTT AVE

Year	Uses	Source
2020	MIKE DUNLAP INC	EDR Digital Archive
	Donna Dunlap	EDR Digital Archive
2017	CHERYL SHARP	Cole Information
2014	OCCUPANT UNKNOWN	Cole Information
2010	MIKE DUNLAP INC	Cole Information
	MICHAEL DUNLAP	Cole Information
2005	L GARNER	Cole Information
2000	ROY MCGOWN	Cole Information
1995	MCGOWN, ROY	Cole Information

422 E ELLIOTT AVE

Year	Uses	Source
2017	TANNER DOUGLAS	Cole Information
2014	OCCUPANT UNKNOWN	Cole Information
2010	OCCUPANT UNKNOWN	Cole Information
2005	OCCUPANT UNKNOWN	Cole Information
2000	OCCUPANT UNKNOWN	Cole Information
1995	OCCUPANT UNKNOWNN	Cole Information

426 E ELLIOTT AVE

Year	Uses	Source
2020	Paul Davidson	EDR Digital Archive
2017	PAUL DAVIDSON	Cole Information
2014	STEPHANIE BINDER	Cole Information
2010	OCCUPANT UNKNOWN	Cole Information
2005	DORAINE PEARSON	Cole Information

FINDINGS

Year	Uses	Source
2000	DORAINE PEARSON	Cole Information
1995	PEARSON, DORAINE	Cole Information
1992	PEARSON, DORAINE	Cole Information

427 E ELLIOTT AVE

Year	Uses	Source
2014	OCCUPANT UNKNOWN	Cole Information
2010	OCCUPANT UNKNOWN	Cole Information
2005	SHERRIAL JACKSON	Cole Information
2000	S JACKSON	Cole Information
1995	FIELDS, LEE	Cole Information
1992	FIELDS, LEE	Cole Information

435 E ELLIOTT AVE

Year	Uses	Source
2020	FASTDIRECT COMMUNICATIONS LLC	EDR Digital Archive
	Danny Stella	EDR Digital Archive
2014	REBECCA HOWARD	Cole Information
2010	STELLA HOWARD	Cole Information
2005	TERESA PAHL	Cole Information
2000	BRYAN EVANS	Cole Information
1995	EVANS, BRYAN A	Cole Information

439 E ELLIOTT AVE

Year	Uses	Source
2020	Raymond Oliver	EDR Digital Archive
2017	RAYMOND OLIVER	Cole Information
2014	RAYMOND OLIVER	Cole Information
2010	OCCUPANT UNKNOWN	Cole Information
2005	PATRICK NELSON	Cole Information
2000	R NELSON	Cole Information
1995	NELSON, ROSETTA	Cole Information
1992	NELSON, ROSETTA	Cole Information

FINDINGS

443 E ELLIOTT AVE

Year	Uses	Source
2017	MARGARET MCFATRIDGE	Cole Information
2014	OCCUPANT UNKNOWN	Cole Information
2010	OCCUPANT UNKNOWN	Cole Information
2005	VAL DASHO	Cole Information
2000	OCCUPANT UNKNOWN	Cole Information
1995	OCCUPANT UNKNOWNN	Cole Information

447 E ELLIOTT AVE

Year	Uses	Source
2020	Mathew Heldenbrand	EDR Digital Archive
2017	MATHEW HELDENBRAND	Cole Information
2014	MATHEW HELDENBRAND	Cole Information
2010	MATHEW HELDENBRAND	Cole Information
2005	CYNTHIA EDWARDS	Cole Information
2000	SEAN TAYLOR	Cole Information
1995	OCCUPANT UNKNOWNN	Cole Information

451 E ELLIOTT AVE

Year	Uses	Source
2017	EULAUNDA FORD	Cole Information
2014	LISA TRAUBITZ	Cole Information
2010	DENNIS CLEMENTS	Cole Information
2005	DENNIS CLEMENTS	Cole Information
2000	OCCUPANT UNKNOWN	Cole Information
1995	LOVE, FRANK	Cole Information
1992	HARMS, WILLIAM L	Cole Information

453 E ELLIOTT AVE

Year	Uses	Source
2017	INNOVATIVE EQUIPMENT SERVICE INC	Cole Information
2014	INNOVATIVE EQUIPMENT SUPPLY INC	Cole Information
2010	INNOVATIVE EQUIPMENT SVC INC	Cole Information
2005	INNOVATIVE EQUIPMENT SERVICE INC	Cole Information

Year	Uses	Source
2000	INNOVATIVE EQUIPMENT SERVICE INCORPORATED	Cole Information
	INNOVATIVE EQUIPMENT SERVICE INCORPORATED SAINT LOUIS	Cole Information

455 E ELLIOTT AVE

Year	Uses	Source
2020	INDUSTRIAL SHELVING	EDR Digital Archive
2017	INDUSTRIAL SHELVING SYSTEM INC	Cole Information
2014	INDUSTRIAL SHELVING SYSTEMS	Cole Information
2010	INDUSTRIAL SHELVING SYSTEM INC	Cole Information
2005	INDUSTRIAL SHELVING SYSTEMS	Cole Information
	INDUSTRIAL SHELVING	Cole Information
2000	INDUSTRIAL SHELVING SYSTEMS OFFICE	Cole Information

457 E ELLIOTT AVE

Year	Uses	Source
2005	TOTAL LEISURE CONCEPTS	Cole Information

467 E ELLIOTT AVE

Year	Uses	Source
2005	SUSAN ROBINSON	Cole Information

ELLIOTT

404 ELLIOTT

Year	Uses	Source
1958	GRAY LEONARD D JR	R. L. Polk & Co.

409 ELLIOTT

Year	Uses	Source
1958	ROE LEWIS	R. L. Polk & Co.

413 ELLIOTT

Year	Uses	Source
1958	REDINGTON JAS W	R. L. Polk & Co.

FINDINGS

418 ELLIOTT

Year	Uses	Source
1958	TIMMERMAN EUG J JR	R. L. Polk & Co.

421 ELLIOTT

Year	Uses	Source
1958	PETERSON ROY R	R. L. Polk & Co.

422 ELLIOTT

Year	Uses	Source
1958	WYCOFF MARVIN TELEV REPR	R. L. Polk & Co.

426 ELLIOTT

Year	Uses	Source
1958	COFFMAN WALTER N	R. L. Polk & Co.

427 ELLIOTT

Year	Uses	Source
1958	CHAGNON ROBT	R. L. Polk & Co.

435 ELLIOTT

Year	Uses	Source
1958	GUSTAFSON ELON C	R. L. Polk & Co.

439 ELLIOTT

Year	Uses	Source
1958	MCDOUGEL OLIVER L	R. L. Polk & Co.

443 ELLIOTT

Year	Uses	Source
1958	MILLER GLENN	R. L. Polk & Co.
1949	MILLER GLENN	R. L. Polk & Co.

447 ELLIOTT

Year	Uses	Source
1958	CONKLIN WM R	R. L. Polk & Co.

FINDINGS

451 ELLIOTT

Year	Uses	Source
1958	HARMS WM L	R. L. Polk & Co.

453 ELLIOTT

Year	Uses	Source
1958	HUGHES BILL R	R. L. Polk & Co.

455 ELLIOTT

Year	Uses	Source
1958	HAMPTON CHAS W	R. L. Polk & Co.

457 ELLIOTT

Year	Uses	Source
1958	LEACH PHAL R	R. L. Polk & Co.

505 ELLIOTT

Year	Uses	Source
1958	LINDSEY DANL W	R. L. Polk & Co.
1949	LINDSEY DANL W	R. L. Polk & Co.

525 ELLIOTT

Year	Uses	Source
1958	WALLACE WALTER H	R. L. Polk & Co.

600 ELLIOTT

Year	Uses	Source
1958	BRIDGES ERNEST	R. L. Polk & Co.
1949	FIGGS ERNEST D	R. L. Polk & Co.

603 ELLIOTT

Year	Uses	Source
1958	WELTON EARL H	R. L. Polk & Co.

607 ELLIOTT

Year	Uses	Source
1958	KAISER HILBERT	R. L. Polk & Co.

FINDINGS

609 ELLIOTT

Year	Uses	Source
1958	WILL ROGER R	R. L. Polk & Co.

611 ELLIOTT

Year	Uses	Source
1958	BROCKMEIER HARRISON E	R. L. Polk & Co.

612 ELLIOTT

Year	Uses	Source
1958	PETERS MARVIN	R. L. Polk & Co.
1949	ROEDER LESTER H	R. L. Polk & Co.

618 ELLIOTT

Year	Uses	Source
1949	ENGELHARDT BROS (GREENHSE)	R. L. Polk & Co.

621 ELLIOTT

Year	Uses	Source
1958	DENYS RAYMOND	R. L. Polk & Co.
1949	DENYS RAYMOND CASTINGS	R. L. Polk & Co.

625 ELLIOTT

Year	Uses	Source
1958	WESSEL EDNA L	R. L. Polk & Co.

633 ELLIOTT

Year	Uses	Source
1958	KOENIG C GREGG	R. L. Polk & Co.

637 ELLIOTT

Year	Uses	Source
1958	CEJKA JOHN A	R. L. Polk & Co.

641 ELLIOTT

Year	Uses	Source
1958	BOYD HAROLD L	R. L. Polk & Co.

FINDINGS

645 ELLIOTT

Year	Uses	Source
1958	JAMES SIDNEY G	R. L. Polk & Co.

649 ELLIOTT

Year	Uses	Source
1958	SCHAEFER RUTH MRS	R. L. Polk & Co.

ELLIOTT AVE

404 ELLIOTT AVE

Year	Uses	Source	
2006	JOHNSTON Unda	Haines Company, Inc.	Image pg. A4
	SAVENS Cariee	Haines Company, Inc.	Image pg. A4
2001	QUATTROCKIAnne	Haines & Company, Inc.	Image pg. A6
	ROSSJ 00n	Haines & Company, Inc.	Image pg. A6
1992	WARD Jessie	Southwestern Bell	
	WARD Jessie	Southwestern Bell Telephone Co.	
1953	HIGGINS J W JACK	Southwestern Bell Telephone Co.	

409 ELLIOTT AVE

Year	Uses	Source	
2006	CHRISTOPHER	Haines Company, Inc.	Image pg. A4
	Anthony J	Haines Company, Inc.	Image pg. A4
2001	CHRISTOPHERAJ	Haines & Company, Inc.	Image pg. A6
	DAVISMark	Haines & Company, Inc.	Image pg. A6
1986	DAVIS Mark	Southwestern Bell Telephone	
1953	WALTON F H	Southwestern Bell Telephone Co.	

413 ELLIOTT AVE

Year	Uses	Source	
2006	BELLGllbert	Haines Company, Inc.	Image pg. A4
	a GARRY Johnnie	Haines Company, Inc.	Image pg. A4
2001	BELLGilber Lee	Haines & Company, Inc.	Image pg. A6
	GARRYJohnnie	Haines & Company, Inc.	Image pg. A6
1986	GARRY Johnnie	Southwestern Bell Telephone	

FINDINGS

Year	Uses	Source	
1953	MCCABE VINCENT	Southwestern Bell Telephone Co.	

418 ELLIOTT AVE

Year	Uses	Source	
2006	No Current Listing	Haines Company, Inc.	Image pg. A4
2001	TINCHEdw JJr	Haines & Company, Inc.	Image pg. A6
1992	TINCH Edw JJr	Southwestern Bell Telephone Co.	
	TINCH Edw JJr	Southwestern Bell	
1953	TIMMERMAN E J	Southwestern Bell Telephone Co.	

421 ELLIOTT AVE

Year	Uses	Source	
2006	MCGOWN Kada	Haines Company, Inc.	Image pg. A4
2001	MCGOWINRoy Rev	Haines & Company, Inc.	Image pg. A6
	MCGOWNKada	Haines & Company, Inc.	Image pg. A6
	NEWCOVENANTFULL	Haines & Company, Inc.	Image pg. A6
	GOSPEL CH	Haines & Company, Inc.	Image pg. A6
1992	MCGOWN Roy Rev	Southwestern Bell Telephone Co.	
	MCGOWN Roy Rev	Southwestern Bell	
1953	PETERSON ROY R	Southwestern Bell Telephone Co.	

422 ELLIOTT AVE

Year	Uses	Source	
2006	No Current Listing	Haines Company, Inc.	Image pg. A4
2001	GIVENSShayla D	Haines & Company, Inc.	Image pg. A6
	MUSHRUSHJames	Haines & Company, Inc.	Image pg. A6
1953	H & M TELEVSN SERV	Southwestern Bell Telephone Co.	
	WYCOFF MARVIN E	Southwestern Bell Telephone Co.	

426 ELLIOTT AVE

Year	Uses	Source	
2006	PEARSON Doralne	Haines Company, Inc.	Image pg. A4
2001	PEARSONDonaine	Haines & Company, Inc.	Image pg. A6
1986	PEARSON Doraine	Southwestern Bell Telephone	
1953	COFFMAN WALTER	Southwestern Bell Telephone Co.	

FINDINGS

Year	Uses	Source	
1953	SWINNERTON FRED G	Southwestern Bell Telephone Co.	

427 ELLIOTT AVE

Year	Uses	Source	
2006	CASSITY K	Haines Company, Inc.	Image pg. A4
	HENDERSON Bridget	Haines Company, Inc.	Image pg. A4
2001	JACKSONSherrdal	Haines & Company, Inc.	Image pg. A6
1992	FIELDS Lee	Southwestern Bell	
	FIELDS Lee	Southwestern Bell Telephone Co.	
1986	HAWKINS Jacqueline	Southwestern Bell Telephone	
	HAWKINS Lee	Southwestern Bell Telephone	
1953	CHAGNON R C	Southwestern Bell Telephone Co.	

435 ELLIOTT AVE

Year	Uses	Source	
2006	EVANS Bryan	Haines Company, Inc.	Image pg. A4
	PAHLJoe	Haines Company, Inc.	Image pg. A4
2001	EVANSBryan	Haines & Company, Inc.	Image pg. A6
1986	BLACKMORE Jacqueline	Southwestern Bell Telephone	

439 ELLIOTT AVE

Year	Uses	Source	
2006	NELSON Felicia	Haines Company, Inc.	Image pg. A4
2001	NELSON Felicia	Haines & Company, Inc.	Image pg. A6
1992	NELSON R	Southwestern Bell Telephone Co.	
	NELSON R	Southwestern Bell	
1986	NELSON R	Southwestern Bell Telephone	
1953	GRAF ALBERT C	Southwestern Bell Telephone Co.	

443 ELLIOTT AVE

Year	Uses	Source	
2006	DASHO Dada	Haines Company, Inc.	Image pg. A4
	a DUBOIS Leo	Haines Company, Inc.	Image pg. A4
2001	DUBOISLeo	Haines & Company, Inc.	Image pg. A6
1953	MILLER GLENN	Southwestern Bell Telephone Co.	

FINDINGS

444 ELLIOTT AVE

Year	Uses	Source	
2001	SCHNITZERRobe O	Haines & Company, Inc.	Image pg. A6

447 ELLIOTT AVE

Year	Uses	Source	
2006	DUBOIS Leo	Haines Company, Inc.	Image pg. A4
	EDWARDS Cynth la	Haines Company, Inc.	Image pg. A4
2001	DUBOISLeo	Haines & Company, Inc.	Image pg. A6
	TAYLORPhil	Haines & Company, Inc.	Image pg. A6

451 ELLIOTT AVE

Year	Uses	Source	
2006	DUBOIS Leo	Haines Company, Inc.	Image pg. A4
1992	HARMS Wm L	Southwestern Bell Telephone Co.	
	HARMS Wm L	Southwestern Bell	

453 ELLIOTT AVE

Year	Uses	Source	
2006	INNOVATV	Haines Company, Inc.	Image pg. A4
	EQUIPMENT	Haines Company, Inc.	Image pg. A4
	SERVICE INC	Haines Company, Inc.	Image pg. A4
2001	INNOVATVEQUIPMENT	Haines & Company, Inc.	Image pg. A6
	SERVICE INC	Haines & Company, Inc.	Image pg. A6
	INNOVATVEQUIPMENT	Haines & Company, Inc.	Image pg. A6
	SERVICE INC	Haines & Company, Inc.	Image pg. A6

455 ELLIOTT AVE

Year	Uses	Source	
2006	INDSTRL SHELVING	Haines Company, Inc.	Image pg. A4
	SYSTEM INC	Haines Company, Inc.	Image pg. A4
2001	INDSTRLSHELVING	Haines & Company, Inc.	Image pg. A6
	SYSTEMS	Haines & Company, Inc.	Image pg. A6
1953	HUGHES BILL R	Southwestern Bell Telephone Co.	

FINDINGS

457 ELLIOTT AVE

Year	Uses	Source	
2006	TOTAL LEISURE	Haines Company, Inc.	Image pg. A4
	CONCEPTS	Haines Company, Inc.	Image pg. A4

505 ELLIOTT AVE

Year	Uses	Source	
2006	LUTZ Harold 3D	Haines Company, Inc.	Image pg. A4
2001	MITCHELLMelanie	Haines & Company, Inc.	Image pg. A6
	MITCHELL William	Haines & Company, Inc.	Image pg. A6
1992	MITCHELL Wm J	Southwestern Bell	
	MITCHELL Wm J	Southwestern Bell Telephone Co.	
1953	LINDSEY D W	Southwestern Bell Telephone Co.	

521 ELLIOTT AVE

Year	Uses	Source	
2006	PERRYMAN Andrew	Haines Company, Inc.	Image pg. A4
2001	BEAL Raymond M	Haines & Company, Inc.	Image pg. A6
1986	BEAL Raymond M	Southwestern Bell Telephone	

525 ELLIOTT AVE

Year	Uses	Source	
2006	PAYNE Adra	Haines Company, Inc.	Image pg. A4
	WOODS Bevedy	Haines Company, Inc.	Image pg. A4
2001	WALLACEWalterr H	Haines & Company, Inc.	Image pg. A6
1992	WALLACE Walter H	Southwestern Bell Telephone Co.	
	WALLACE Walter H	Southwestern Bell	
1986	WALLACE Walter H	Southwestern Bell Telephone	
1953	WALLACE WALTER H	Southwestern Bell Telephone Co.	

528 ELLIOTT AVE

Year	Uses	Source	
2001	No Return	Haines & Company, Inc.	Image pg. A6

FINDINGS

530 ELLIOTT AVE

Year	Uses	Source	
2001	No Return	Haines & Company, Inc.	Image pg. A6

600 ELLIOTT AVE

Year	Uses	Source	
2001	No Return	Haines & Company, Inc.	Image pg. A6
1953	BRIDGES ERNEST	Southwestern Bell Telephone Co.	

603 ELLIOTT AVE

Year	Uses	Source	
2006	SHABAZZ Muhammad	Haines Company, Inc.	Image pg. A4
	a WEITZEL Chartes	Haines Company, Inc.	Image pg. A4
2001	PENNYMar Oellas	Haines & Company, Inc.	Image pg. A6
1953	WELTON EARL H	Southwestern Bell Telephone Co.	

607 ELLIOTT AVE

Year	Uses	Source	
2006	HARRIS Samuel	Haines Company, Inc.	Image pg. A4
	K&K EXPRESS	Haines Company, Inc.	Image pg. A4
2001	HARRISSamuel	Haines & Company, Inc.	Image pg. A6
1953	KAISER HILBERT	Southwestern Bell Telephone Co.	

609 ELLIOTT AVE

Year	Uses	Source	
2006	TANG Thanh	Haines Company, Inc.	Image pg. A4
2001	WILLKathenne	Haines & Company, Inc.	Image pg. A6
1992	WILL Roger R	Southwestern Bell	
	WILL Roger R	Southwestern Bell Telephone Co.	

611 ELLIOTT AVE

Year	Uses	Source	
2006	DOThinh	Haines Company, Inc.	Image pg. A4
2001	DO Thinh T	Haines & Company, Inc.	Image pg. A6
1986	DMYTRYSZYN DO Thinh T	Southwestern Bell Telephone	
1953	BROCKMEIER HARRISON E	Southwestern Bell Telephone Co.	

FINDINGS

612 ELLIOTT AVE

Year	Uses	Source	
1953	PETERS GEO M	Southwestern Bell Telephone Co.	

621 ELLIOTT AVE

Year	Uses	Source	
2006	DO Thinhk T	Haines Company, Inc.	Image pg. A4
1992	DENYS Raymond & Ene	Southwestern Bell	
	DENYS Raymond & Ene	Southwestern Bell Telephone Co.	
1953	DENYS R	Southwestern Bell Telephone Co.	

625 ELLIOTT AVE

Year	Uses	Source	
2006	JENNINGS Kr Oten	Haines Company, Inc.	Image pg. A5
	PYATTKriosn	Haines Company, Inc.	Image pg. A5
2001	MURRAYDan J	Haines & Company, Inc.	Image pg. A6
1992	WESSEL Edna L	Southwestern Bell	
	WESSEL Edna L	Southwestern Bell Telephone Co.	

629 ELLIOTT AVE

Year	Uses	Source	
2006	SMITH Jas Jr	Haines Company, Inc.	Image pg. A5
2001	SMITHJas Jr	Haines & Company, Inc.	Image pg. A6
1986	NELSON F L	Southwestern Bell Telephone	
	SMITH Jas Jr	Southwestern Bell Telephone	

633 ELLIOTT AVE

Year	Uses	Source	
2006	SATCHELL Robert	Haines Company, Inc.	Image pg. A5
2001	SEBREEGeorge	Haines & Company, Inc.	Image pg. A6
1953	KOENIG GREGG	Southwestern Bell Telephone Co.	

637 ELLIOTT AVE

Year	Uses	Source	
2001	MALLORYGrayer	Haines & Company, Inc.	Image pg. A6
1953	CEJKA JOHN A	Southwestern Bell Telephone Co.	

FINDINGS

641 ELLIOTT AVE

Year	Uses	Source	
2001	BERRY Thelma	Haines & Company, Inc.	Image pg. A6
	NALL John N	Haines & Company, Inc.	Image pg. A6
1953	BOYD HAROLD L	Southwestern Bell Telephone Co.	

645 ELLIOTT AVE

Year	Uses	Source	
2001	DABBS Rkthard	Haines & Company, Inc.	Image pg. A6
1953	JAMES SIDNEY G	Southwestern Bell Telephone Co.	

649 ELLIOTT AVE

Year	Uses	Source	
2001	BURROWS Kenneth	Haines & Company, Inc.	Image pg. A6
1953	SCHAEFER RUTH MRS	Southwestern Bell Telephone Co.	

LEFFINGWELL AVE

400 LEFFINGWELL AVE

Year	Uses	Source
1958	MISSOURI PACIFIC LINES (WOODLAWN STA)	R. L. Polk & Co.
	GRANTWOOD CONTR CO	R. L. Polk & Co.
	UNIQUE EQUIP RENTAL & SERV CO	R. L. Polk & Co.

405 LEFFINGWELL AVE

Year	Uses	Source	
2001	No Return	Haines & Company, Inc.	Image pg. A7
1992	PROCTOR, RUBY	Cole Information	
1979	COVINGTON PAM	R. L. Polk & Co.	
1973	FICKER BILLY E	R. L. Polk & Co.	
1961	GRANNEMANN VIRGIL R A T	R. L. Polk & Co.	
1958	EDWARDS CARL L	R. L. Polk & Co.	
1949	VACANT	R. L. Polk & Co.	

FINDINGS

408 LEFFINGWELL AVE

Year	Uses	Source	
1935	Vacant	Polk-Gould Directory Co	Image pg. A29
	Vacant	Polk-Gould Directory Co	Image pg. A29
1930	FANIS JOHN C	Polk-Gould Directory Co	Image pg. A32

409 LEFFINGWELL AVE

Year	Uses	Source	
1955	Robertson Jas coal	R. L. Polk & Co.	Image pg. A11
1948	Robertson Jas coal	POLK-GOULD DIRECTORY CO.	Image pg. A16
1944	Robertson Jas coal	POLK-GOULD DIRECTORY CO.	Image pg. A21
1939	Robinson Jas coal	Polk-Gould Directory Co	Image pg. A26

410 LEFFINGWELL AVE

Year	Uses	Source	
1955	Thomas Earl	R. L. Polk & Co.	Image pg. A11
1948	Weather Frank beauty shop	POLK-GOULD DIRECTORY CO.	Image pg. A16
1944	Weathers Mattie Mrs beauty shop	POLK-GOULD DIRECTORY CO.	Image pg. A21
1939	Vacant	Polk-Gould Directory Co	Image pg. A26
1935	Bell Wm barber	Polk-Gould Directory Co	Image pg. A29
	Vacant	Polk-Gould Directory Co	Image pg. A29
1930	WENSTON COLLEY BILLIARDS	Polk-Gould Directory Co	Image pg. A32

411 LEFFINGWELL AVE

Year	Uses	Source	
1955	Esinburg Sam	R. L. Polk & Co.	Image pg. A11
1948	Esinburg Sam	POLK-GOULD DIRECTORY CO.	Image pg. A16
1944	Mosley Jas	POLK-GOULD DIRECTORY CO.	Image pg. A21
1939	Ferd Laura	Polk-Gould Directory Co	Image pg. A26
1935	Smith Louis	Polk-Gould Directory Co	Image pg. A29
1930	FAULKNER HARRY	Polk-Gould Directory Co	Image pg. A32

412 LEFFINGWELL AVE

Year	Uses	Source	
1955	Sallys Beauty Salon	R. L. Polk & Co.	Image pg. A11
	Moore Sallye	R. L. Polk & Co.	Image pg. A11

FINDINGS

Year	Uses	Source	
1948	Martin Marguerite Mrs restr	POLK-GOULD DIRECTORY CO.	Image pg. A16
1944	Martin Marguerite Mrs restr	POLK-GOULD DIRECTORY CO.	Image pg. A21

414 LEFFINGWELL AVE

Year	Uses	Source	
1955	Taylor John W sausage mfr	R. L. Polk & Co.	Image pg. A11
1948	Taylor John W sausage mfr	POLK-GOULD DIRECTORY CO.	Image pg. A16
1944	Missouri Sausage Co	POLK-GOULD DIRECTORY CO.	Image pg. A21
1939	Vacant	Polk-Gould Directory Co	Image pg. A26
1935	Short Wm billiards	Polk-Gould Directory Co	Image pg. A29
1930	MCDANIEL PRIMIS RESTR	Polk-Gould Directory Co	Image pg. A32

417 LEFFINGWELL AVE

Year	Uses	Source	
1955	Belmont Inn	R. L. Polk & Co.	Image pg. A13
	Hodges Charlene Mrs	R. L. Polk & Co.	Image pg. A13
	Underw ood Milligan	R. L. Polk & Co.	Image pg. A13
	Gregory Geo	R. L. Polk & Co.	Image pg. A12
1948	Hamilton Iray restr	POLK-GOULD DIRECTORY CO.	Image pg. A18
	Tatum Lindy Mrs	POLK-GOULD DIRECTORY CO.	Image pg. A18
	McGee Chas	POLK-GOULD DIRECTORY CO.	Image pg. A17
1944	King Alex restr	POLK-GOULD DIRECTORY CO.	Image pg. A23
	Jones Saml	POLK-GOULD DIRECTORY CO.	Image pg. A22
1939	Booker Jos	Polk-Gould Directory Co	Image pg. A26
	a Vacant	Polk-Gould Directory Co	Image pg. A26
1935	Booker Jos restr	Polk-Gould Directory Co	Image pg. A29
1930	FOUNO ANDREW W RESIN	Polk-Gould Directory Co	Image pg. A32

419 LEFFINGWELL AVE

Year	Uses	Source	
1960	Allen Edgar	R. L. Polk Co.	Image pg. A10
	No return	R. L. Polk Co.	Image pg. A10
1955	Evangelistic Truth Center	R. L. Polk & Co.	Image pg. A14
	Low ery Cora Mrs	R. L. Polk & Co.	Image pg. A14

FINDINGS

Year	Uses	Source	
1955	Johnson Vernon	R. L. Polk & Co.	Image pg. A14
	Wingo Etherine Mrs	R. L. Polk & Co.	Image pg. A15
	Williams Celie Mrs	R. L. Polk & Co.	Image pg. A15
1948	McGee Chas clo clnr	POLK-GOULD DIRECTORY CO.	Image pg. A19
	Jones Mildred	POLK-GOULD DIRECTORY CO.	Image pg. A19
	Walker Edna	POLK-GOULD DIRECTORY CO.	Image pg. A19
	Shelby Mariah Mrs	POLK-GOULD DIRECTORY CO.	Image pg. A20
	419 Garner Chas	POLK-GOULD DIRECTORY CO.	Image pg. A20
	Williams Celia Mrs	POLK-GOULD DIRECTORY CO.	Image pg. A20
1944	Solomon Benj shoe repr	POLK-GOULD DIRECTORY CO.	Image pg. A24
	Morris Wm B	POLK-GOULD DIRECTORY CO.	Image pg. A24
	Walker Marshall	POLK-GOULD DIRECTORY CO.	Image pg. A24
	Shelby Mariah	POLK-GOULD DIRECTORY CO.	Image pg. A25
	419 White Addie Mrs	POLK-GOULD DIRECTORY CO.	Image pg. A25
	Williams Celia	POLK-GOULD DIRECTORY CO.	Image pg. A25
1939	Vacant	Polk-Gould Directory Co	Image pg. A27
	a Junious Robt	Polk-Gould Directory Co	Image pg. A27
	Williams Rose Mrs	Polk-Gould Directory Co	Image pg. A27
	b Walker Marshall	Polk-Gould Directory Co	Image pg. A27
	Wyatt Chas	Polk-Gould Directory Co	Image pg. A28
	bsmt 419 White Addle Mrs	Polk-Gould Directory Co	Image pg. A28
1935	Baker Julia A restr	Polk-Gould Directory Co	Image pg. A30
	Gordon Gertrude Mrs	Polk-Gould Directory Co	Image pg. A31
	Rhodes Ernest	Polk-Gould Directory Co	Image pg. A31
	Williams Cecelia Mrs	Polk-Gould Directory Co	Image pg. A31
1930	BAKER JULIA A RENTR	Polk-Gould Directory Co	Image pg. A33
	MORSAN ODELLA	Polk-Gould Directory Co	Image pg. A34

421 LEFFINGWELL AVE

Year	Uses	Source	
1955	Gallow ay Elmer	R. L. Polk & Co.	Image pg. A15
	Wilson Leroy	R. L. Polk & Co.	Image pg. A15
1948	Griggs Lee G	POLK-GOULD DIRECTORY CO.	Image pg. A20

FINDINGS

Year	Uses	Source	
1948	421 No return	POLK-GOULD DIRECTORY CO.	Image pg. A20
	Frazier Abr	POLK-GOULD DIRECTORY CO.	Image pg. A20
1944	Griggs Lee	POLK-GOULD DIRECTORY CO.	Image pg. A25
	421 Gallow ay Elmer	POLK-GOULD DIRECTORY CO.	Image pg. A25
	Frazier Abr	POLK-GOULD DIRECTORY CO.	Image pg. A25
1939	Griggs Lee	Polk-Gould Directory Co	Image pg. A28
	a Williams Cecelia Mrs	Polk-Gould Directory Co	Image pg. A28
	b Vacant	Polk-Gould Directory Co	Image pg. A28
1935	Yarber Wm	Polk-Gould Directory Co	Image pg. A31
	Webster Cornelius	Polk-Gould Directory Co	Image pg. A31
	Jones Jas	Polk-Gould Directory Co	Image pg. A31
1930	VACANT	Polk-Gould Directory Co	Image pg. A34

423 LEFFINGWELL AVE

Year	Uses	Source	
1955	Tibbs Alcansas	R. L. Polk & Co.	Image pg. A15
	Woods Mattie Mrs	R. L. Polk & Co.	Image pg. A15
	Langston Mattie	R. L. Polk & Co.	Image pg. A15
1948	Martin Jeff	POLK-GOULD DIRECTORY CO.	Image pg. A20
	423 Woods John	POLK-GOULD DIRECTORY CO.	Image pg. A20
	Langston Anna	POLK-GOULD DIRECTORY CO.	Image pg. A20
1944	Stone Narcissus	POLK-GOULD DIRECTORY CO.	Image pg. A25
	Thornton Alzady Mrs	POLK-GOULD DIRECTORY CO.	Image pg. A25
	423 Woods John	POLK-GOULD DIRECTORY CO.	Image pg. A25
1939	Todd Gustave	Polk-Gould Directory Co	Image pg. A28
	a Silver Jos	Polk-Gould Directory Co	Image pg. A28
	b Vacant	Polk-Gould Directory Co	Image pg. A28
1935	Johnson Fred	Polk-Gould Directory Co	Image pg. A31
	Todd Gustave	Polk-Gould Directory Co	Image pg. A31
	Martin John	Polk-Gould Directory Co	Image pg. A31
1930	JACKSON BOBT	Polk-Gould Directory Co	Image pg. A34

FINDINGS

425 LEFFINGWELL AVE

Year	Uses	Source	
1955	Cassey Elw ood	R. L. Polk & Co.	Image pg. A15
	Warren Preston	R. L. Polk & Co.	Image pg. A15
1948	Bradford McCoy	POLK-GOULD DIRECTORY CO.	Image pg. A20
	Warren Preston	POLK-GOULD DIRECTORY CO.	Image pg. A20
1944	Bradford Callie	POLK-GOULD DIRECTORY CO.	Image pg. A25
	Warren Preston	POLK-GOULD DIRECTORY CO.	Image pg. A25
1939	Caples Ivory	Polk-Gould Directory Co	Image pg. A28
	a Ow ens Claudle	Polk-Gould Directory Co	Image pg. A28
1935	Miller Wm	Polk-Gould Directory Co	Image pg. A31
	Vacant	Polk-Gould Directory Co	Image pg. A31
1930	VACANT	Polk-Gould Directory Co	Image pg. A34

427 LEFFINGWELL AVE

Year	Uses	Source	
1935	Vacant	Polk-Gould Directory Co	Image pg. A31
1930	LANGE STEVEN DRINKS	Polk-Gould Directory Co	Image pg. A34

509 LEFFINGWELL AVE

Year	Uses	Source	
1955	Flagg Robt	R. L. Polk & Co.	Image pg. A15
	Bridgett Willie	R. L. Polk & Co.	Image pg. A15
1948	Flagg Robt	POLK-GOULD DIRECTORY CO.	Image pg. A20
1944	Flagg Robt	POLK-GOULD DIRECTORY CO.	Image pg. A25
1939	Flagg Robt	Polk-Gould Directory Co	Image pg. A28
1935	Morris John S Rey	Polk-Gould Directory Co	Image pg. A31
1930	BUFARD WM H	Polk-Gould Directory Co	Image pg. A34

510 LEFFINGWELL AVE

Year	Uses	Source	
1955	Jackson Josephine Mrs	R. L. Polk & Co.	Image pg. A15
	Troupe Hattie	R. L. Polk & Co.	Image pg. A15
1948	Jackson Josephine Mrs	POLK-GOULD DIRECTORY CO.	Image pg. A20
1944	Jackson Josephine	POLK-GOULD DIRECTORY CO.	Image pg. A25

FINDINGS

Year	Uses	Source	
1944	Troupe Walter jr	POLK-GOULD DIRECTORY CO.	Image pg. A25
1939	Jackson Josephine	Polk-Gould Directory Co	Image pg. A28
	a Hodges Stella Mrs	Polk-Gould Directory Co	Image pg. A28
1935	Hudson Robt	Polk-Gould Directory Co	Image pg. A31
	May Saml	Polk-Gould Directory Co	Image pg. A31
	May Dell	Polk-Gould Directory Co	Image pg. A31
1930	WILIAMS WIN	Polk-Gould Directory Co	Image pg. A34

511 LEFFINGWELL AVE

Year	Uses	Source	
2020	Dearra Hollins	EDR Digital Archive	
	Edw ard Belling	EDR Digital Archive	
	Christine Delw orth	EDR Digital Archive	
2014	OCCUPANT UNKNOWN	Cole Information	
2010	ANN EFTHIM	Cole Information	
2006	EFTHIMA	Haines Company, Inc.	Image pg. A1
2005	ANN EFTHIM	Cole Information	
2001	EWINGJohn	Haines & Company, Inc.	Image pg. A7
2000	OCCUPANT UNKNOWN	Cole Information	
1979	UREN JOHN	R. L. Polk & Co.	
1973	NO RETURN	R. L. Polk & Co.	
1961	LAVS CARL R A T	R. L. Polk & Co.	
1958	LAWS CARL R	R. L. Polk & Co.	
1953	LAWS CARL R	Southwestern Bell Telephone Co.	

516 LEFFINGWELL AVE

Year	Uses	Source	
2020	Willie Hart	EDR Digital Archive	
	Kranston Hart	EDR Digital Archive	
2017	CHARLOTTE PRICE	Cole Information	
2014	OCCUPANT UNKNOWN	Cole Information	
2010	WILLIE HART	Cole Information	
2006	HARTTonnm le Sr	Haines Company, Inc.	Image pg. A1
2005	TOMMIE HART	Cole Information	

FINDINGS

Year	Uses	Source	
2001	HARTTonrie Sr	Haines & Company, Inc.	Image pg. A7
2000	TOMMIE HART	Cole Information	
1995	HART, TOMMIE SR	Cole Information	
1992	HART Tommie Sr	Southwestern Bell Telephone Co.	
	HART Tommie Sr	Southwestern Bell	
	HART, TOMMIE	Cole Information	
1986	HART Tommie Sr	Southwestern Bell Telephone	
1979	HART PATRICIA A	R. L. Polk & Co.	
1973	SMITH ANNIECE	R. L. Polk & Co.	
1961	STINSON CLAY IT A TA 1-54 G	R. L. Polk & Co.	
1958	KRULL EDW F	R. L. Polk & Co.	
1949	BRUNO MICHL J	R. L. Polk & Co.	

517 LEFFINGWELL AVE

Year	Uses	Source	
2020	Michael Thomas	EDR Digital Archive	
	Mitch Furman	EDR Digital Archive	
	Joanna Reynolds	EDR Digital Archive	
2017	MEGAN SUTTON	Cole Information	
2014	BRETT KING	Cole Information	
2010	NICOLE HURST	Cole Information	
2006	CARROLLMaire	Haines Company, Inc.	Image pg. A1
2005	MAMIE CARROLL	Cole Information	
2001	FLYNNJohn D	Haines & Company, Inc.	Image pg. A7
2000	JOHN FLYNN	Cole Information	
1995	MONTGOMERY, EMERY E	Cole Information	
1992	MONTGOMERY Eugene	Southwestern Bell	
	MONTGOMERY Eugene	Southwestern Bell Telephone Co.	
	MONTGOMERY, EUGENE	Cole Information	
1979	MONTGOMERY EMERY E	R. L. Polk & Co.	
1973	MONTGOMERY EMERY E	R. L. Polk & Co.	
1961	BLAUSMEIER GILBERT A T	R. L. Polk & Co.	
1958	KLAUSMEIER GILBERT	R. L. Polk & Co.	

FINDINGS

Year	Uses	Source	
1953	KRULL EDW F	Southwestern Bell Telephone Co.	
1949	KRULL EDW F	R. L. Polk & Co.	

538 LEFFINGWELL AVE

Year	Uses	Source	
2020	INVENTION HOUSE LLC	EDR Digital Archive	
	CAPTURE TECHNOLOGIES	EDR Digital Archive	
	TENT EVENT LLC	EDR Digital Archive	
	TEECO SOLUTIONS	EDR Digital Archive	
	INVERTEK DRIVES MID WEST	EDR Digital Archive	
2014	OCCUPANT UNKNOWN	Cole Information	
2010	TODD WOODS	Cole Information	
2006	No Current Listing	Haines Company, Inc.	Image pg. A1
2005	CHRIS SMITH	Cole Information	
2001	HOLTSJames	Haines & Company, Inc.	Image pg. A7
2000	OCCUPANT UNKNOWN	Cole Information	
1979	NO RETURN	R. L. Polk & Co.	
1973	MERIWETHER CLARENCE	R. L. Polk & Co.	
1961	SANTEN WM C A T	R. L. Polk & Co.	
1958	SANTEN WM	R. L. Polk & Co.	
1953	PENNINGTON CLARENCE E	Southwestern Bell Telephone Co.	
1949	PENNINGTON CLARENCE E	R. L. Polk & Co.	

540 LEFFINGWELL AVE

Year	Uses	Source	
2010	KIRKWOOD MASONRY LEFFINGWELL	Cole Information	
2006	ROLLINS Palricia	Haines Company, Inc.	Image pg. A1
2005	TRACY ROLLINS	Cole Information	
2001	ROLLINSPalricia	Haines & Company, Inc.	Image pg. A7
2000	P ROLLINS	Cole Information	
1986	JONES Arthur W	Southwestern Bell Telephone	
	JONES Asa Dittmer	Southwestern Bell Telephone	
1979	MACKIE BERNESE A	R. L. Polk & Co.	
1973	CHILCUTT LANDON M	R. L. Polk & Co.	

FINDINGS

Year	Uses	Source	
1961	CHILCUTT LANDON M 1 A T	R. L. Polk & Co.	
1958	CHILCUTT LANDON M	R. L. Polk & Co.	
1953	THOMAS WM L	Southwestern Bell Telephone Co.	

544 LEFFINGWELL AVE

Year	Uses	Source	
2014	ANDREW FRYE	Cole Information	
2010	TROY ADAMS	Cole Information	
2006	SCALESCharles	Haines Company, Inc.	Image pg. A1
2001	PEREZGilberto	Haines & Company, Inc.	Image pg. A7
	PEREZShyla	Haines & Company, Inc.	Image pg. A7
2000	G PEREZ	Cole Information	
1995	OCCUPANT UNKNOWNN	Cole Information	
1979	MORAN JOE	R. L. Polk & Co.	
1973	MORAN JOE	R. L. Polk & Co.	
1961	TRAPP FORREST A T	R. L. Polk & Co.	
1958	TRAPP FORREST	R. L. Polk & Co.	
1953	TRAPP FORREST	Southwestern Bell Telephone Co.	

547 LEFFINGWELL AVE

Year	Uses	Source	
2014	GO MINIS	Cole Information	
2006	GO MINIS	Haines Company, Inc.	Image pg. A1

550 LEFFINGWELL AVE

Year	Uses	Source	
2014	OCCUPANT UNKNOWN	Cole Information	
2010	OCCUPANT UNKNOWN	Cole Information	
2006	DOSS Mable	Haines Company, Inc.	Image pg. A1
2005	OCCUPANT UNKNOWN	Cole Information	
2001	CAPPISJW	Haines & Company, Inc.	Image pg. A7
2000	JOHN CAPPIS	Cole Information	
1995	CAPPIS, JOHN W	Cole Information	
1992	CAPPIS JW	Southwestern Bell Telephone Co.	

FINDINGS

Year	Uses	Source
1992	CAPPIS JW	Southwestern Bell
	CAPPIS, JOHN W	Cole Information
1986	CAPPIS JW	Southwestern Bell Telephone
1979	CAPPIS JOHN W	R. L. Polk & Co.
1973	CAPPIS JOHN W	R. L. Polk & Co.
1961	CAPPIS JOHN W (A T	R. L. Polk & Co.
1958	CURTIS ERNEST B	R. L. Polk & Co.
1953	CURTIS ERNEST B	Southwestern Bell Telephone Co.
1949	BAYER V A	R. L. Polk & Co.

554 LEFFINGWELL AVE

Year	Uses	Source	
2010	OCCUPANT UNKNOWN	Cole Information	
2006	No Current Listing	Haines Company, Inc.	Image pg. A1
2001	CHANCEP	Haines & Company, Inc.	Image pg. A7
1995	CHANCE, P A	Cole Information	
1979	OTT JOHN A	R. L. Polk & Co.	
1973	OTT JOHN A	R. L. Polk & Co.	
1961	OTT JOHN A A T	R. L. Polk & Co.	
1958	MERTZ VICTOR E	R. L. Polk & Co.	
1949	SUTTON JOHN R	R. L. Polk & Co.	

556 LEFFINGWELL AVE

Year	Uses	Source
2020	NORTH AMERICAN MARINE CONSLNT	EDR Digital Archive
	NJL CUSTOM HOMES	EDR Digital Archive
	INNOVATIVE ENERGY-KIRKWOOD	EDR Digital Archive
	FRONT DOOR MEDIA	EDR Digital Archive
2017	INNOVATIVE ENERGY KIRKWOOD	Cole Information
2014	INNOVATIVE ENERGY KIRKWOOD	Cole Information

558 LEFFINGWELL AVE

Year	Uses	Source
2014	OCCUPANT UNKNOWN	Cole Information

FINDINGS

Year	Uses	Source	
2010	OCCUPANT UNKNOWN	Cole Information	
2006	No Current Listing	Haines Company, Inc.	Image pg. A1
2005	OCCUPANT UNKNOWN	Cole Information	
2001	MINOREa l	Haines & Company, Inc.	Image pg. A7
1995	OCCUPANT UNKNOWNN	Cole Information	
1979	MINOR EARL R	R. L. Polk & Co.	
1973	WHITE GARY W	R. L. Polk & Co.	
1961	GOSNEY CHAS A	R. L. Polk & Co.	
1958	TRAMMEL JOHN E	R. L. Polk & Co.	
1953	TRAMMEL JOHN E	Southwestern Bell Telephone Co.	
1949	CHASE NOEL M	R. L. Polk & Co.	

562 LEFFINGWELL AVE

Year	Uses	Source	
2014	OCCUPANT UNKNOWN	Cole Information	
2010	OCCUPANT UNKNOWN	Cole Information	
2005	LEO DUBOIS	Cole Information	
2001	DUBOISLeo	Haines & Company, Inc.	Image pg. A7
1995	MILLS, LOURDES	Cole Information	
1979	SPALINGER WALTER	R. L. Polk & Co.	
1973	SPALINGER WALTER	R. L. Polk & Co.	
1961	SPALINGER WALTER	R. L. Polk & Co.	
1958	SPALINGER WALTER	R. L. Polk & Co.	

566 LEFFINGWELL AVE

Year	Uses	Source	
2020	EDGEBANDING SERVICES INC	EDR Digital Archive	
	EDGE BANDING SVC	EDR Digital Archive	
	Marjory Sharp	EDR Digital Archive	
	Jeffrey Sharp	EDR Digital Archive	
2014	EDGEBANDING SERVICES INC	Cole Information	
2010	SENORET CHEMICAL CO	Cole Information	
2006	MARIE BARKERINC	Haines Company, Inc.	Image pg. A1
2005	SENORET CHEMICAL CO	Cole Information	

FINDINGS

Year	Uses	Source	
2001	MARIEBARKER INC	Haines & Company, Inc.	Image pg. A7
	ROBERTSJohn	Haines & Company, Inc.	Image pg. A7
	SENORETCHEMICAL	Haines & Company, Inc.	Image pg. A7
2000	SENORET CHEML COMPANY	Cole Information	
1995	SENORET CHEMICAL CO	Cole Information	
	MARIE BARKER INC	Cole Information	
1992	SENORET CHEMICAL	Cole Information	
	MARIE BARKER INC	Cole Information	
1986	Marie Barker Inc	Southwestern Bell Telephone Co.	
	Senoret Cheml Co	Southwestern Bell Telephone Co.	
1961	METROPOLITAN ST LI SEWER FIST A T	R. L. Polk & Co.	

567 LEFFINGWELL AVE

Year	Uses	Source	
2020	FRISCH MASONRY INC	EDR Digital Archive	
	Ellen Frisch	EDR Digital Archive	
2017	FRISCH MASONRY INC	Cole Information	
2014	FRISCH MASONARY INC	Cole Information	
2010	FRISCH MASONARY INC	Cole Information	
2006	FRISCH MASONRY	Haines Company, Inc.	Image pg. A1
2005	FRISCH MASONRY INC	Cole Information	
2001	No Return	Haines & Company, Inc.	Image pg. A7
1995	DAY, J R	Cole Information	
1992	DAY, J R	Cole Information	
1986	DAY Jas	Southwestern Bell Telephone	
1979	REPUBLIC ROOFING CO WHSE	R. L. Polk & Co.	
1973	REPUBLIC ROOFING CO WHSE	R. L. Polk & Co.	

569 LEFFINGWELL AVE

Year	Uses	Source	
2017	DES PERES WELDING	Cole Information	
2014	DES PERES WELDING	Cole Information	
2010	DES PERES WELDING	Cole Information	
2006	BESPERES	Haines Company, Inc.	Image pg. A1

FINDINGS

Year	Uses	Source	
2006	WELDING	Haines Company, Inc.	Image pg. A1
2005	DES PERES WELDING	Cole Information	

572 LEFFINGWELL AVE

Year	Uses	Source	
2020	GATEWAY REPRESENTATIVES	EDR Digital Archive	
2017	GATEWAY REPRESENTATIVES	Cole Information	
2014	GATEWAY REPRESENTATIVES	Cole Information	
2010	GATEWAY REPRESENTATIVES	Cole Information	
2006	CRYSTAL COMPANY	Haines Company, Inc.	Image pg. A1
	CRYSTAL COMPANY	Haines Company, Inc.	Image pg. A1
	GATEWAY	Haines Company, Inc.	Image pg. A1
	REPRESENTATIVES	Haines Company, Inc.	Image pg. A1
2005	GATEWAY REPRESENTATIVE	Cole Information	
	OCCUPANT UNKNOWN	Cole Information	
2001	CRYSTALCOMPANY	Haines & Company, Inc.	Image pg. A7
	REDINQTONJ	Haines & Company, Inc.	Image pg. A7
1995	JORO INC	Cole Information	
	CRYSTAL CO	Cole Information	
1992	CRYSTAL COMPANY	Cole Information	
	JORO INC	Cole Information	
1986	Redington J E Jr	Southwestern Bell Telephone Co.	

408A LEFFINGWELL AVE

Year	Uses	Source	
1930	WEATHERS MATHILDA MRS	Polk-Gould Directory Co	Image pg. A32

410A LEFFINGWELL AVE

Year	Uses	Source	
1930	WHITLOW LIZAIE MRS	Polk-Gould Directory Co	Image pg. A32

419A LEFFINGWELL AVE

Year	Uses	Source	
1930	MAYO JULIUS	Polk-Gould Directory Co	Image pg. A34

FINDINGS

419B LEFFINGWELL AVE

Year	Uses	Source	
1930	LLOOSER WM	Polk-Gould Directory Co	Image pg. A34

421A LEFFINGWELL AVE

Year	Uses	Source	
1930	NOSIRINS JOHN	Polk-Gould Directory Co	Image pg. A34

421B LEFFINGWELL AVE

Year	Uses	Source	
1930	JONES JAS	Polk-Gould Directory Co	Image pg. A34

423A LEFFINGWELL AVE

Year	Uses	Source	
1930	TODD GUSTAVE	Polk-Gould Directory Co	Image pg. A34

423B LEFFINGWELL AVE

Year	Uses	Source	
1930	HLINA ADOLOB	Polk-Gould Directory Co	Image pg. A34

425A LEFFINGWELL AVE

Year	Uses	Source	
1930	TORAN SAMI BILLIARDS	Polk-Gould Directory Co	Image pg. A34

510A LEFFINGWELL AVE

Year	Uses	Source	
1930	RUFF FRANK	Polk-Gould Directory Co	Image pg. A34

S ELLIOTT AVE

505 S ELLIOTT AVE

Year	Uses	Source
2020	BARAT ACADEMY	EDR Digital Archive
	Mary Lutz	EDR Digital Archive
	Harold Lutz	EDR Digital Archive
2017	MARY LUTZ	Cole Information
2014	MARYLEE LUTZ	Cole Information
2010	HAROLD LUTZ	Cole Information

FINDINGS

Year	Uses	Source
2005	HAROLD LUTZ	Cole Information
2000	WILLIAM MITCHELL	Cole Information
1995	MITCHELL, WILLIAM J	Cole Information

521 S ELLIOTT AVE

Year	Uses	Source
2020	Andrew Bignall	EDR Digital Archive
	Cole Colleen	EDR Digital Archive
2017	COLLEEN COLE	Cole Information
2014	COLLEEN COLE	Cole Information
2010	RANDY NATTIEL	Cole Information
2005	ANDREW PERRYMAN	Cole Information
2000	RAYMOND BEAL	Cole Information
1995	BEAL, RAYMOND M	Cole Information
1992	BEAL, RAYMOND M	Cole Information

525 S ELLIOTT AVE

Year	Uses	Source
2020	Mary Turney	EDR Digital Archive
	Wallace Walter	EDR Digital Archive
	Todd Ferguson	EDR Digital Archive
2017	CHARLOTTE HALL	Cole Information
2014	MARCEL PEREZ	Cole Information
	WALTER WALLACE	Cole Information
	CHARLOTTE HALL	Cole Information
	MARY TURNEY	Cole Information
2010	VIRGINIA PATTERSON	Cole Information
2005	ANTHONY PAYNE	Cole Information
2000	WALTER WALLACE	Cole Information
1995	WALLACE, WALTER H	Cole Information
1992	WALLACE, WALTER H	Cole Information

FINDINGS

603 S ELLIOTT AVE

Year	Uses	Source
2020	Brett Mosley	EDR Digital Archive
	Muhammed Shabazz	EDR Digital Archive
	Michael McGhaw	EDR Digital Archive
2017	MICHAEL MCGHAW	Cole Information
2014	MICHAEL MCGHAW	Cole Information
2010	MICHAEL MCGHAW	Cole Information
2005	JANNA WOOD	Cole Information
1995	RICHEY, C	Cole Information
1992	CIBULKA, STEVE	Cole Information

607 S ELLIOTT AVE

Year	Uses	Source
2020	Toneicia King	EDR Digital Archive
2017	CASSAUNDRA HOFFMAN	Cole Information
2014	OCCUPANT UNKNOWN	Cole Information
2010	OCCUPANT UNKNOWN	Cole Information
2005	OCCUPANT UNKNOWN	Cole Information

609 S ELLIOTT AVE

Year	Uses	Source
2020	Thanh Tang	EDR Digital Archive
2017	THANH TANG	Cole Information
2014	KIMBERLY ROSS	Cole Information
2005	JILL ELDER	Cole Information
2000	K WILL	Cole Information
1995	WILL, ROGER R	Cole Information
1992	WILL, ROGER R	Cole Information

611 S ELLIOTT AVE

Year	Uses	Source
2017	MINH DO	Cole Information
2014	OCCUPANT UNKNOWN	Cole Information
2010	THINH DO	Cole Information

FINDINGS

Year	Uses	Source
2005	THINH DO	Cole Information
2000	THINH DO	Cole Information
1995	DO, THINH T	Cole Information
1992	DO, THINH T	Cole Information

621 S ELLIOTT AVE

Year	Uses	Source
2014	OCCUPANT UNKNOWN	Cole Information
2010	TRUNG DO	Cole Information
2005	TRUNG DO	Cole Information
2000	THINH DO	Cole Information

625 S ELLIOTT AVE

Year	Uses	Source
2020	Kristin Jennings	EDR Digital Archive
	Craig Medley	EDR Digital Archive
	Maureen Purcell	EDR Digital Archive
	Hannah Medley	EDR Digital Archive
2017	MIKE PURCELL	Cole Information
2014	CRAIG MEDLEY	Cole Information
2010	CRAIG MEDLEY	Cole Information
2005	A PYATT	Cole Information
2000	DAN MURRAY	Cole Information
1995	OCCUPANT UNKNOWNN	Cole Information
1992	WESSEL, EDNA L	Cole Information

629 S ELLIOTT AVE

Year	Uses	Source
2020	Mary Smith	EDR Digital Archive
2014	CORY SMITH	Cole Information
2010	JAMES SMITH	Cole Information
2005	JAMES SMITH	Cole Information
2000	JAMES SMITH	Cole Information
1995	SMITH, JAMES JR	Cole Information

FINDINGS

Year	Uses	Source
1992	SMITH, JAMES JR	Cole Information

633 S ELLIOTT AVE

Year	Uses	Source
2020	Treyvon Williams	EDR Digital Archive
2017	ROLAND THOMPSON	Cole Information
2014	ANNE OCONNOR	Cole Information
2010	M OCONNOR	Cole Information
2005	KIMBERLY HAWKINS	Cole Information
2000	GEORGE SEBREE	Cole Information

FINDINGS

ADJOINING PROPERTY: ADDRESSES NOT IDENTIFIED IN RESEARCH SOURCE

The following Adjoining Property addresses were researched for this report, and the addresses were not identified in research source.

Address Researched	Address Not Identified in Research Source
10305 Big Bend	2020, 2017, 2014, 2010, 2005, 2000, 1995, 1992, 1980, 1975, 1970, 1965, 1960, 1958, 1955, 1953, 1949, 1948, 1944, 1939, 1936, 1935, 1930
10305 Big Bend Boulevard	2020, 2017, 2014, 2010, 2006, 2005, 2001, 2000, 1995, 1992, 1986, 1980, 1979, 1975, 1973, 1970, 1965, 1961, 1960, 1958, 1955, 1953, 1949, 1948, 1944, 1939, 1936, 1935, 1930
358 CLINTON PL	2020, 2017, 2014, 2010, 2006, 2005, 2001, 2000, 1995, 1986, 1980, 1979, 1975, 1973, 1970, 1965, 1961, 1960, 1958, 1955, 1953, 1949, 1948, 1944, 1939, 1936, 1935, 1930
358 CLINTON PL	2020, 2017, 2014, 2010, 2006, 2005, 2001, 2000, 1995, 1992, 1980, 1979, 1975, 1973, 1970, 1965, 1961, 1960, 1958, 1955, 1953, 1949, 1948, 1944, 1939, 1936, 1935, 1930
358 CLINTON PL	2020, 2017, 2014, 2010, 2006, 2005, 2001, 2000, 1995, 1992, 1986, 1980, 1979, 1975, 1973, 1970, 1965, 1961, 1960, 1955, 1953, 1949, 1948, 1944, 1939, 1936, 1935, 1930
358 CLINTON PL	2020, 2017, 2014, 2010, 2006, 2005, 2000, 1995, 1992, 1986, 1980, 1979, 1975, 1973, 1970, 1965, 1961, 1960, 1958, 1955, 1953, 1949, 1948, 1944, 1939, 1936, 1935, 1930
358 E CLINTON PL	2020, 2017, 2014, 2010, 2006, 2001, 2000, 1995, 1992, 1986, 1980, 1979, 1975, 1973, 1970, 1965, 1961, 1960, 1958, 1955, 1953, 1949, 1948, 1944, 1939, 1936, 1935, 1930
358 E CLINTON PL	2017, 2014, 2010, 2006, 2005, 2001, 2000, 1995, 1992, 1986, 1980, 1979, 1975, 1973, 1970, 1965, 1961, 1960, 1958, 1955, 1953, 1949, 1948, 1944, 1939, 1936, 1935, 1930
358 E CLINTON PL	2020, 2017, 2010, 2006, 2005, 2001, 2000, 1995, 1992, 1986, 1980, 1979, 1975, 1973, 1970, 1965, 1961, 1960, 1958, 1955, 1953, 1949, 1948, 1944, 1939, 1936, 1935, 1930
358 E CLINTON PL	2020, 2017, 2014, 2006, 2005, 2001, 2000, 1995, 1992, 1986, 1980, 1979, 1975, 1973, 1970, 1965, 1961, 1960, 1958, 1955, 1953, 1949, 1948, 1944, 1939, 1936, 1935, 1930
358 E CLINTON PL	2020, 2017, 2014, 2010, 2006, 2005, 2001, 2000, 1995, 1986, 1980, 1979, 1975, 1973, 1970, 1965, 1961, 1960, 1958, 1955, 1953, 1949, 1948, 1944, 1939, 1936, 1935, 1930
358 E CLINTON PL	2020, 2017, 2014, 2010, 2006, 2005, 2001, 2000, 1992, 1986, 1980, 1979, 1975, 1973, 1970, 1965, 1961, 1960, 1958, 1955, 1953, 1949, 1948, 1944, 1939, 1936, 1935, 1930
366 CLINTON PL	2020, 2017, 2014, 2010, 2006, 2005, 2001, 2000, 1995, 1992, 1986, 1980, 1979, 1975, 1973, 1970, 1965, 1961, 1960, 1955, 1953, 1949, 1948, 1944, 1939, 1936, 1935, 1930
371 CLINTON PL	2020, 2017, 2014, 2010, 2005, 2001, 2000, 1995, 1992, 1986, 1980, 1979, 1975, 1973, 1970, 1965, 1961, 1960, 1958, 1955, 1953, 1949, 1948, 1944, 1939, 1936, 1935, 1930

FINDINGS

Address Researched	Address Not Identified in Research Source
371 E CLINTON PL	2020, 2017, 2014, 2010, 2006, 2001, 2000, 1995, 1992, 1986, 1980, 1979, 1975, 1973, 1970, 1965, 1961, 1960, 1958, 1955, 1953, 1949, 1948, 1944, 1939, 1936, 1935, 1930
371 E CLINTON PL	2020, 2017, 2014, 2006, 2005, 2001, 2000, 1995, 1992, 1986, 1980, 1979, 1975, 1973, 1970, 1965, 1961, 1960, 1958, 1955, 1953, 1949, 1948, 1944, 1939, 1936, 1935, 1930
371 E CLINTON PL	2020, 2014, 2010, 2006, 2005, 2001, 2000, 1995, 1992, 1986, 1980, 1979, 1975, 1973, 1970, 1965, 1961, 1960, 1958, 1955, 1953, 1949, 1948, 1944, 1939, 1936, 1935, 1930
371 E CLINTON PL	2020, 2017, 2010, 2006, 2005, 2001, 2000, 1995, 1992, 1986, 1980, 1979, 1975, 1973, 1970, 1965, 1961, 1960, 1958, 1955, 1953, 1949, 1948, 1944, 1939, 1936, 1935, 1930
371 E CLINTON PL	2017, 2014, 2010, 2006, 2005, 2001, 2000, 1995, 1992, 1986, 1980, 1979, 1975, 1973, 1970, 1965, 1961, 1960, 1958, 1955, 1953, 1949, 1948, 1944, 1939, 1936, 1935, 1930
385 E CLINTON PL	2017, 2014, 2010, 2006, 2005, 2001, 2000, 1995, 1992, 1986, 1980, 1979, 1975, 1973, 1970, 1965, 1961, 1960, 1958, 1955, 1953, 1949, 1948, 1944, 1939, 1936, 1935, 1930
385 E CLINTON PL	2020, 2017, 2010, 2006, 2005, 2001, 2000, 1995, 1992, 1986, 1980, 1979, 1975, 1973, 1970, 1965, 1961, 1960, 1958, 1955, 1953, 1949, 1948, 1944, 1939, 1936, 1935, 1930
385 E CLINTON PL	2020, 2014, 2010, 2006, 2005, 2001, 2000, 1995, 1992, 1986, 1980, 1979, 1975, 1973, 1970, 1965, 1961, 1960, 1958, 1955, 1953, 1949, 1948, 1944, 1939, 1936, 1935, 1930
385 E CLINTON PL	2020, 2017, 2014, 2006, 2005, 2001, 2000, 1995, 1992, 1986, 1980, 1979, 1975, 1973, 1970, 1965, 1961, 1960, 1958, 1955, 1953, 1949, 1948, 1944, 1939, 1936, 1935, 1930
385 E CLINTON PL	2020, 2017, 2014, 2010, 2006, 2001, 2000, 1995, 1992, 1986, 1980, 1979, 1975, 1973, 1970, 1965, 1961, 1960, 1958, 1955, 1953, 1949, 1948, 1944, 1939, 1936, 1935, 1930
388 CLINTON PL	2020, 2017, 2014, 2010, 2005, 2001, 2000, 1995, 1992, 1986, 1980, 1979, 1975, 1973, 1970, 1965, 1961, 1960, 1958, 1955, 1953, 1949, 1948, 1944, 1939, 1936, 1935, 1930
388 CLINTON PL	2020, 2017, 2014, 2010, 2006, 2005, 2001, 2000, 1995, 1992, 1986, 1980, 1979, 1975, 1973, 1970, 1965, 1961, 1960, 1958, 1955, 1953, 1949, 1948, 1944, 1939, 1936, 1935
398 CLINTON PL	2020, 2017, 2014, 2010, 2006, 2005, 2001, 2000, 1995, 1992, 1986, 1980, 1979, 1975, 1973, 1970, 1965, 1961, 1960, 1958, 1955, 1953, 1948, 1944, 1939, 1936, 1935, 1930
398 CLINTON PL	2020, 2017, 2014, 2010, 2005, 2001, 2000, 1995, 1992, 1986, 1980, 1979, 1975, 1973, 1970, 1965, 1961, 1960, 1958, 1955, 1953, 1949, 1948, 1944, 1939, 1936, 1935, 1930
398 CLINTON PL	2020, 2017, 2014, 2010, 2006, 2005, 2000, 1995, 1992, 1986, 1980, 1979, 1975, 1973, 1970, 1965, 1961, 1960, 1958, 1955, 1953, 1949, 1948, 1944, 1939, 1936, 1935, 1930
398 CLINTON PL	2020, 2017, 2014, 2010, 2006, 2005, 2001, 2000, 1995, 1992, 1986, 1980, 1979, 1975, 1973, 1970, 1965, 1961, 1960, 1955, 1953, 1949, 1948, 1944, 1939, 1936, 1935, 1930

FINDINGS

Address Researched	Address Not Identified in Research Source
398 CLINTON PL	2020, 2017, 2014, 2010, 2006, 2005, 2001, 2000, 1995, 1992, 1986, 1980, 1975, 1973, 1970, 1965, 1961, 1960, 1958, 1955, 1953, 1949, 1948, 1944, 1939, 1936, 1935, 1930
398 CLINTON PL	2020, 2017, 2014, 2010, 2006, 2005, 2001, 2000, 1995, 1992, 1986, 1980, 1979, 1975, 1970, 1965, 1961, 1960, 1958, 1955, 1953, 1949, 1948, 1944, 1939, 1936, 1935, 1930
398 CLINTON PL	2020, 2017, 2014, 2010, 2006, 2005, 2001, 2000, 1995, 1992, 1986, 1980, 1979, 1975, 1973, 1970, 1965, 1961, 1960, 1958, 1955, 1949, 1948, 1944, 1939, 1936, 1935, 1930
398 CLINTON PL	2020, 2017, 2014, 2010, 2006, 2005, 2001, 2000, 1995, 1986, 1980, 1979, 1975, 1973, 1970, 1965, 1961, 1960, 1958, 1955, 1953, 1949, 1948, 1944, 1939, 1936, 1935, 1930
398 CLINTON PL	2020, 2017, 2014, 2010, 2006, 2005, 2001, 2000, 1995, 1992, 1980, 1979, 1975, 1973, 1970, 1965, 1961, 1960, 1958, 1955, 1953, 1949, 1948, 1944, 1939, 1936, 1935, 1930
398 E CLINTON PL	2020, 2017, 2014, 2010, 2006, 2005, 2001, 2000, 1995, 1986, 1980, 1979, 1975, 1973, 1970, 1965, 1961, 1960, 1958, 1955, 1953, 1949, 1948, 1944, 1939, 1936, 1935, 1930
398 E CLINTON PL	2020, 2017, 2014, 2010, 2006, 2005, 2001, 2000, 1992, 1986, 1980, 1979, 1975, 1973, 1970, 1965, 1961, 1960, 1958, 1955, 1953, 1949, 1948, 1944, 1939, 1936, 1935, 1930
398 E CLINTON PL	2020, 2017, 2014, 2010, 2006, 2005, 2001, 1995, 1992, 1986, 1980, 1979, 1975, 1973, 1970, 1965, 1961, 1960, 1958, 1955, 1953, 1949, 1948, 1944, 1939, 1936, 1935, 1930
398 E CLINTON PL	2020, 2017, 2014, 2010, 2006, 2001, 2000, 1995, 1992, 1986, 1980, 1979, 1975, 1973, 1970, 1965, 1961, 1960, 1958, 1955, 1953, 1949, 1948, 1944, 1939, 1936, 1935, 1930
398 E CLINTON PL	2020, 2017, 2014, 2006, 2005, 2001, 2000, 1995, 1992, 1986, 1980, 1979, 1975, 1973, 1970, 1965, 1961, 1960, 1958, 1955, 1953, 1949, 1948, 1944, 1939, 1936, 1935, 1930
398 E CLINTON PL	2020, 2014, 2010, 2006, 2005, 2001, 2000, 1995, 1992, 1986, 1980, 1979, 1975, 1973, 1970, 1965, 1961, 1960, 1958, 1955, 1953, 1949, 1948, 1944, 1939, 1936, 1935, 1930
398 E CLINTON PL	2020, 2017, 2010, 2006, 2005, 2001, 2000, 1995, 1992, 1986, 1980, 1979, 1975, 1973, 1970, 1965, 1961, 1960, 1958, 1955, 1953, 1949, 1948, 1944, 1939, 1936, 1935, 1930
398 E CLINTON PL	2017, 2014, 2010, 2006, 2005, 2001, 2000, 1995, 1992, 1986, 1980, 1979, 1975, 1973, 1970, 1965, 1961, 1960, 1958, 1955, 1953, 1949, 1948, 1944, 1939, 1936, 1935, 1930
400 CLINTON PL	2020, 2017, 2014, 2010, 2005, 2001, 2000, 1995, 1992, 1986, 1980, 1979, 1975, 1973, 1970, 1965, 1961, 1960, 1958, 1955, 1953, 1949, 1948, 1944, 1939, 1936, 1935, 1930
400 CLINTON PL	2020, 2017, 2014, 2010, 2006, 2005, 2000, 1995, 1992, 1986, 1980, 1979, 1975, 1973, 1970, 1965, 1961, 1960, 1958, 1955, 1953, 1949, 1948, 1944, 1939, 1936, 1935, 1930
400 CLINTON PL	2020, 2017, 2014, 2010, 2006, 2005, 2001, 2000, 1995, 1992, 1986, 1980, 1979, 1975, 1973, 1970, 1965, 1961, 1960, 1958, 1955, 1949, 1948, 1944, 1939, 1936, 1935, 1930

FINDINGS

Address Researched	Address Not Identified in Research Source
400 CLINTON PL	2020, 2017, 2014, 2010, 2006, 2005, 2001, 2000, 1995, 1992, 1986, 1980, 1979, 1975, 1970, 1965, 1961, 1960, 1958, 1955, 1953, 1949, 1948, 1944, 1939, 1936, 1935, 1930
400 CLINTON PL	2020, 2017, 2014, 2010, 2006, 2005, 2001, 2000, 1995, 1992, 1986, 1980, 1975, 1973, 1970, 1965, 1961, 1960, 1958, 1955, 1953, 1949, 1948, 1944, 1939, 1936, 1935, 1930
400 CLINTON PL	2020, 2017, 2014, 2010, 2006, 2005, 2001, 2000, 1995, 1992, 1986, 1980, 1979, 1975, 1973, 1970, 1965, 1961, 1960, 1955, 1953, 1949, 1948, 1944, 1939, 1936, 1935, 1930
400 CLINTON PL	2020, 2017, 2014, 2010, 2006, 2005, 2001, 2000, 1995, 1992, 1986, 1980, 1979, 1975, 1973, 1970, 1965, 1961, 1960, 1958, 1955, 1953, 1948, 1944, 1939, 1936, 1935, 1930
400 E CLINTON PL	2020, 2017, 2014, 2010, 2006, 2005, 2001, 1995, 1992, 1986, 1980, 1979, 1975, 1973, 1970, 1965, 1961, 1960, 1958, 1955, 1953, 1949, 1948, 1944, 1939, 1936, 1935, 1930
400 E CLINTON PL	2020, 2017, 2014, 2010, 2006, 2005, 2001, 2000, 1992, 1986, 1980, 1979, 1975, 1973, 1970, 1965, 1961, 1960, 1958, 1955, 1953, 1949, 1948, 1944, 1939, 1936, 1935, 1930
400 E CLINTON PL	2020, 2017, 2014, 2010, 2006, 2001, 2000, 1995, 1992, 1986, 1980, 1979, 1975, 1973, 1970, 1965, 1961, 1960, 1958, 1955, 1953, 1949, 1948, 1944, 1939, 1936, 1935, 1930
400 E CLINTON PL	2017, 2014, 2010, 2006, 2005, 2001, 2000, 1995, 1992, 1986, 1980, 1979, 1975, 1973, 1970, 1965, 1961, 1960, 1958, 1955, 1953, 1949, 1948, 1944, 1939, 1936, 1935, 1930
400 E CLINTON PL	2020, 2017, 2010, 2006, 2005, 2001, 2000, 1995, 1992, 1986, 1980, 1979, 1975, 1973, 1970, 1965, 1961, 1960, 1958, 1955, 1953, 1949, 1948, 1944, 1939, 1936, 1935, 1930
400 E CLINTON PL	2020, 2014, 2010, 2006, 2005, 2001, 2000, 1995, 1992, 1986, 1980, 1979, 1975, 1973, 1970, 1965, 1961, 1960, 1958, 1955, 1953, 1949, 1948, 1944, 1939, 1936, 1935, 1930
400 E CLINTON PL	2020, 2017, 2014, 2006, 2005, 2001, 2000, 1995, 1992, 1986, 1980, 1979, 1975, 1973, 1970, 1965, 1961, 1960, 1958, 1955, 1953, 1949, 1948, 1944, 1939, 1936, 1935, 1930
400 LEFFINGWELL AVE	2020, 2017, 2014, 2010, 2006, 2005, 2001, 2000, 1995, 1992, 1986, 1980, 1979, 1975, 1973, 1970, 1965, 1961, 1960, 1955, 1953, 1949, 1948, 1944, 1939, 1936, 1935, 1930
403 CLINTON PL	2020, 2017, 2014, 2010, 2006, 2005, 2001, 2000, 1995, 1992, 1986, 1980, 1979, 1975, 1973, 1970, 1965, 1961, 1960, 1955, 1953, 1949, 1948, 1944, 1939, 1936, 1935, 1930
403 CLINTON PL	2020, 2017, 2014, 2010, 2006, 2005, 2001, 2000, 1995, 1992, 1986, 1980, 1975, 1973, 1970, 1965, 1961, 1960, 1958, 1955, 1953, 1949, 1948, 1944, 1939, 1936, 1935, 1930
403 CLINTON PL	2020, 2017, 2014, 2010, 2006, 2005, 2001, 2000, 1995, 1992, 1986, 1980, 1979, 1975, 1970, 1965, 1961, 1960, 1958, 1955, 1953, 1949, 1948, 1944, 1939, 1936, 1935, 1930
403 CLINTON PL	2020, 2017, 2014, 2010, 2005, 2001, 2000, 1995, 1992, 1986, 1980, 1979, 1975, 1973, 1970, 1965, 1961, 1960, 1958, 1955, 1953, 1949, 1948, 1944, 1939, 1936, 1935, 1930

FINDINGS

Address Researched	Address Not Identified in Research Source
403 CLINTON PL	2020, 2017, 2014, 2010, 2006, 2005, 2000, 1995, 1992, 1986, 1980, 1979, 1975, 1973, 1970, 1965, 1961, 1960, 1958, 1955, 1953, 1949, 1948, 1944, 1939, 1936, 1935, 1930
403 E CLINTON PL	2020, 2017, 2014, 2010, 2006, 2001, 2000, 1995, 1992, 1986, 1980, 1979, 1975, 1973, 1970, 1965, 1961, 1960, 1958, 1955, 1953, 1949, 1948, 1944, 1939, 1936, 1935, 1930
403 E CLINTON PL	2020, 2017, 2014, 2006, 2005, 2001, 2000, 1995, 1992, 1986, 1980, 1979, 1975, 1973, 1970, 1965, 1961, 1960, 1958, 1955, 1953, 1949, 1948, 1944, 1939, 1936, 1935, 1930
403 E CLINTON PL	2020, 2014, 2010, 2006, 2005, 2001, 2000, 1995, 1992, 1986, 1980, 1979, 1975, 1973, 1970, 1965, 1961, 1960, 1958, 1955, 1953, 1949, 1948, 1944, 1939, 1936, 1935, 1930
403 E CLINTON PL	2020, 2017, 2010, 2006, 2005, 2001, 2000, 1995, 1992, 1986, 1980, 1979, 1975, 1973, 1970, 1965, 1961, 1960, 1958, 1955, 1953, 1949, 1948, 1944, 1939, 1936, 1935, 1930
404 E ELLIOTT AVE	2020, 2017, 2014, 2006, 2005, 2001, 2000, 1995, 1992, 1986, 1980, 1979, 1975, 1973, 1970, 1965, 1961, 1960, 1958, 1955, 1953, 1949, 1948, 1944, 1939, 1936, 1935, 1930
404 E ELLIOTT AVE	2020, 2017, 2014, 2010, 2006, 2001, 2000, 1995, 1992, 1986, 1980, 1979, 1975, 1973, 1970, 1965, 1961, 1960, 1958, 1955, 1953, 1949, 1948, 1944, 1939, 1936, 1935, 1930
404 E ELLIOTT AVE	2020, 2017, 2014, 2010, 2006, 2005, 2001, 2000, 1992, 1986, 1980, 1979, 1975, 1973, 1970, 1965, 1961, 1960, 1958, 1955, 1953, 1949, 1948, 1944, 1939, 1936, 1935, 1930
404 E ELLIOTT AVE	2020, 2017, 2014, 2010, 2006, 2005, 2001, 1995, 1992, 1986, 1980, 1979, 1975, 1973, 1970, 1965, 1961, 1960, 1958, 1955, 1953, 1949, 1948, 1944, 1939, 1936, 1935, 1930
404 E ELLIOTT AVE	2020, 2017, 2014, 2010, 2006, 2005, 2001, 2000, 1995, 1986, 1980, 1979, 1975, 1973, 1970, 1965, 1961, 1960, 1958, 1955, 1953, 1949, 1948, 1944, 1939, 1936, 1935, 1930
404 ELLIOTT	2020, 2017, 2014, 2010, 2006, 2005, 2001, 2000, 1995, 1992, 1986, 1980, 1979, 1975, 1973, 1970, 1965, 1961, 1960, 1955, 1953, 1949, 1948, 1944, 1939, 1936, 1935, 1930
404 ELLIOTT AVE	2020, 2017, 2014, 2010, 2006, 2005, 2001, 2000, 1995, 1986, 1980, 1979, 1975, 1973, 1970, 1965, 1961, 1960, 1958, 1955, 1953, 1949, 1948, 1944, 1939, 1936, 1935, 1930
404 ELLIOTT AVE	2020, 2017, 2014, 2010, 2006, 2005, 2000, 1995, 1992, 1986, 1980, 1979, 1975, 1973, 1970, 1965, 1961, 1960, 1958, 1955, 1953, 1949, 1948, 1944, 1939, 1936, 1935, 1930
404 ELLIOTT AVE	2020, 2017, 2014, 2010, 2005, 2001, 2000, 1995, 1992, 1986, 1980, 1979, 1975, 1973, 1970, 1965, 1961, 1960, 1958, 1955, 1953, 1949, 1948, 1944, 1939, 1936, 1935, 1930
404 ELLIOTT AVE	2020, 2017, 2014, 2010, 2006, 2005, 2001, 2000, 1995, 1992, 1986, 1980, 1979, 1975, 1973, 1970, 1965, 1961, 1960, 1958, 1955, 1949, 1948, 1944, 1939, 1936, 1935, 1930
405 LEFFINGWELL AVE	2020, 2017, 2014, 2010, 2006, 2005, 2001, 2000, 1995, 1992, 1986, 1980, 1979, 1975, 1973, 1970, 1965, 1961, 1960, 1958, 1955, 1953, 1948, 1944, 1939, 1936, 1935, 1930

FINDINGS

Address Researched	Address Not Identified in Research Source
405 LEFFINGWELL AVE	2020, 2017, 2014, 2010, 2006, 2005, 2001, 2000, 1995, 1986, 1980, 1979, 1975, 1973, 1970, 1965, 1961, 1960, 1958, 1955, 1953, 1949, 1948, 1944, 1939, 1936, 1935, 1930
405 LEFFINGWELL AVE	2020, 2017, 2014, 2010, 2006, 2005, 2000, 1995, 1992, 1986, 1980, 1979, 1975, 1973, 1970, 1965, 1961, 1960, 1958, 1955, 1953, 1949, 1948, 1944, 1939, 1936, 1935, 1930
405 LEFFINGWELL AVE	2020, 2017, 2014, 2010, 2006, 2005, 2001, 2000, 1995, 1992, 1986, 1980, 1979, 1975, 1973, 1970, 1965, 1961, 1960, 1955, 1953, 1949, 1948, 1944, 1939, 1936, 1935, 1930
405 LEFFINGWELL AVE	2020, 2017, 2014, 2010, 2006, 2005, 2001, 2000, 1995, 1992, 1986, 1980, 1979, 1975, 1973, 1970, 1965, 1960, 1958, 1955, 1953, 1949, 1948, 1944, 1939, 1936, 1935, 1930
405 LEFFINGWELL AVE	2020, 2017, 2014, 2010, 2006, 2005, 2001, 2000, 1995, 1992, 1986, 1980, 1975, 1973, 1970, 1965, 1961, 1960, 1958, 1955, 1953, 1949, 1948, 1944, 1939, 1936, 1935, 1930
405 LEFFINGWELL AVE	2020, 2017, 2014, 2010, 2006, 2005, 2001, 2000, 1995, 1992, 1986, 1980, 1979, 1975, 1970, 1965, 1961, 1960, 1958, 1955, 1953, 1949, 1948, 1944, 1939, 1936, 1935, 1930
406 CLINTON PL	2020, 2017, 2014, 2010, 2006, 2005, 2001, 2000, 1995, 1992, 1986, 1980, 1979, 1975, 1973, 1970, 1965, 1961, 1960, 1955, 1953, 1949, 1948, 1944, 1939, 1936, 1935, 1930
406 CLINTON PL	2020, 2017, 2014, 2010, 2006, 2005, 2001, 2000, 1995, 1992, 1986, 1980, 1979, 1975, 1970, 1965, 1961, 1960, 1958, 1955, 1953, 1949, 1948, 1944, 1939, 1936, 1935, 1930
406 CLINTON PL	2020, 2017, 2014, 2010, 2006, 2005, 2001, 2000, 1995, 1992, 1986, 1980, 1975, 1973, 1970, 1965, 1961, 1960, 1958, 1955, 1953, 1949, 1948, 1944, 1939, 1936, 1935, 1930
406 CLINTON PL	2020, 2017, 2014, 2010, 2006, 2005, 2001, 2000, 1995, 1992, 1986, 1980, 1979, 1975, 1973, 1970, 1965, 1961, 1960, 1958, 1955, 1949, 1948, 1944, 1939, 1936, 1935, 1930
406 CLINTON PL	2020, 2017, 2014, 2010, 2006, 2005, 2001, 2000, 1995, 1992, 1980, 1979, 1975, 1973, 1970, 1965, 1961, 1960, 1958, 1955, 1953, 1949, 1948, 1944, 1939, 1936, 1935, 1930
406 CLINTON PL	2020, 2017, 2014, 2010, 2006, 2005, 2001, 2000, 1995, 1986, 1980, 1979, 1975, 1973, 1970, 1965, 1961, 1960, 1958, 1955, 1953, 1949, 1948, 1944, 1939, 1936, 1935, 1930
406 CLINTON PL	2020, 2017, 2014, 2010, 2005, 2001, 2000, 1995, 1992, 1986, 1980, 1979, 1975, 1973, 1970, 1965, 1961, 1960, 1958, 1955, 1953, 1949, 1948, 1944, 1939, 1936, 1935, 1930
406 CLINTON PL	2020, 2017, 2014, 2010, 2006, 2005, 2000, 1995, 1992, 1986, 1980, 1979, 1975, 1973, 1970, 1965, 1961, 1960, 1958, 1955, 1953, 1949, 1948, 1944, 1939, 1936, 1935, 1930
406 CLINTON PL	2020, 2017, 2014, 2010, 2006, 2005, 2001, 2000, 1995, 1992, 1986, 1980, 1979, 1975, 1973, 1970, 1965, 1961, 1960, 1958, 1955, 1953, 1948, 1944, 1939, 1936, 1935, 1930
406 E CLINTON PL	2020, 2017, 2014, 2010, 2006, 2001, 2000, 1995, 1992, 1986, 1980, 1979, 1975, 1973, 1970, 1965, 1961, 1960, 1958, 1955, 1953, 1949, 1948, 1944, 1939, 1936, 1935, 1930

FINDINGS

Address Researched	Address Not Identified in Research Source
406 E CLINTON PL	2020, 2017, 2014, 2006, 2005, 2001, 2000, 1995, 1992, 1986, 1980, 1979, 1975, 1973, 1970, 1965, 1961, 1960, 1958, 1955, 1953, 1949, 1948, 1944, 1939, 1936, 1935, 1930
406 E CLINTON PL	2020, 2017, 2010, 2006, 2005, 2001, 2000, 1995, 1992, 1986, 1980, 1979, 1975, 1973, 1970, 1965, 1961, 1960, 1958, 1955, 1953, 1949, 1948, 1944, 1939, 1936, 1935, 1930
406 E CLINTON PL	2017, 2014, 2010, 2006, 2005, 2001, 2000, 1995, 1992, 1986, 1980, 1979, 1975, 1973, 1970, 1965, 1961, 1960, 1958, 1955, 1953, 1949, 1948, 1944, 1939, 1936, 1935, 1930
406 E CLINTON PL	2020, 2017, 2014, 2010, 2006, 2005, 2001, 2000, 1995, 1986, 1980, 1979, 1975, 1973, 1970, 1965, 1961, 1960, 1958, 1955, 1953, 1949, 1948, 1944, 1939, 1936, 1935, 1930
406 E CLINTON PL	2020, 2017, 2014, 2010, 2006, 2005, 2001, 1995, 1992, 1986, 1980, 1979, 1975, 1973, 1970, 1965, 1961, 1960, 1958, 1955, 1953, 1949, 1948, 1944, 1939, 1936, 1935, 1930
406 E CLINTON PL	2020, 2017, 2014, 2010, 2006, 2005, 2001, 2000, 1992, 1986, 1980, 1979, 1975, 1973, 1970, 1965, 1961, 1960, 1958, 1955, 1953, 1949, 1948, 1944, 1939, 1936, 1935, 1930
408 CLINTON PL	2020, 2017, 2014, 2010, 2005, 2001, 2000, 1995, 1992, 1986, 1980, 1979, 1975, 1973, 1970, 1965, 1961, 1960, 1958, 1955, 1953, 1949, 1948, 1944, 1939, 1936, 1935, 1930
408 LEFFINGWELL AVE	2020, 2017, 2014, 2010, 2006, 2005, 2001, 2000, 1995, 1992, 1986, 1980, 1979, 1975, 1973, 1970, 1965, 1961, 1960, 1958, 1955, 1953, 1949, 1948, 1944, 1939, 1936, 1935
408 LEFFINGWELL AVE	2020, 2017, 2014, 2010, 2006, 2005, 2001, 2000, 1995, 1992, 1986, 1980, 1979, 1975, 1973, 1970, 1965, 1961, 1960, 1958, 1955, 1953, 1949, 1948, 1944, 1939, 1936, 1930
408A LEFFINGWELL AVE	2020, 2017, 2014, 2010, 2006, 2005, 2001, 2000, 1995, 1992, 1986, 1980, 1979, 1975, 1973, 1970, 1965, 1961, 1960, 1958, 1955, 1953, 1949, 1948, 1944, 1939, 1936, 1935
409 CLINTON PL	2020, 2017, 2014, 2010, 2006, 2005, 2000, 1995, 1992, 1986, 1980, 1979, 1975, 1973, 1970, 1965, 1961, 1960, 1958, 1955, 1953, 1949, 1948, 1944, 1939, 1936, 1935, 1930
409 CLINTON PL	2020, 2017, 2014, 2010, 2006, 2005, 2001, 2000, 1995, 1992, 1980, 1979, 1975, 1973, 1970, 1965, 1961, 1960, 1958, 1955, 1953, 1949, 1948, 1944, 1939, 1936, 1935, 1930
409 CLINTON PL	2020, 2017, 2014, 2010, 2006, 2005, 2001, 2000, 1995, 1992, 1986, 1980, 1975, 1973, 1970, 1965, 1961, 1960, 1958, 1955, 1953, 1949, 1948, 1944, 1939, 1936, 1935, 1930
409 CLINTON PL	2020, 2017, 2014, 2010, 2006, 2005, 2001, 2000, 1995, 1992, 1986, 1980, 1979, 1975, 1970, 1965, 1961, 1960, 1958, 1955, 1953, 1949, 1948, 1944, 1939, 1936, 1935, 1930
409 CLINTON PL	2020, 2017, 2014, 2010, 2006, 2005, 2001, 2000, 1995, 1992, 1986, 1980, 1979, 1975, 1973, 1970, 1965, 1961, 1960, 1955, 1953, 1949, 1948, 1944, 1939, 1936, 1935, 1930
409 E CLINTON PL	2020, 2017, 2014, 2010, 2006, 2005, 2001, 2000, 1992, 1986, 1980, 1979, 1975, 1973, 1970, 1965, 1961, 1960, 1958, 1955, 1953, 1949, 1948, 1944, 1939, 1936, 1935, 1930

FINDINGS

Address Researched	Address Not Identified in Research Source
409 E CLINTON PL	2020, 2017, 2014, 2010, 2006, 2005, 2001, 1995, 1992, 1986, 1980, 1979, 1975, 1973, 1970, 1965, 1961, 1960, 1958, 1955, 1953, 1949, 1948, 1944, 1939, 1936, 1935, 1930
409 E CLINTON PL	2017, 2014, 2010, 2006, 2005, 2001, 2000, 1995, 1992, 1986, 1980, 1979, 1975, 1973, 1970, 1965, 1961, 1960, 1958, 1955, 1953, 1949, 1948, 1944, 1939, 1936, 1935, 1930
409 E CLINTON PL	2020, 2017, 2010, 2006, 2005, 2001, 2000, 1995, 1992, 1986, 1980, 1979, 1975, 1973, 1970, 1965, 1961, 1960, 1958, 1955, 1953, 1949, 1948, 1944, 1939, 1936, 1935, 1930
409 E CLINTON PL	2020, 2017, 2014, 2006, 2005, 2001, 2000, 1995, 1992, 1986, 1980, 1979, 1975, 1973, 1970, 1965, 1961, 1960, 1958, 1955, 1953, 1949, 1948, 1944, 1939, 1936, 1935, 1930
409 E CLINTON PL	2020, 2014, 2010, 2006, 2005, 2001, 2000, 1995, 1992, 1986, 1980, 1979, 1975, 1973, 1970, 1965, 1961, 1960, 1958, 1955, 1953, 1949, 1948, 1944, 1939, 1936, 1935, 1930
409 E ELLIOTT AVE	2020, 2017, 2010, 2006, 2005, 2001, 2000, 1995, 1992, 1986, 1980, 1979, 1975, 1973, 1970, 1965, 1961, 1960, 1958, 1955, 1953, 1949, 1948, 1944, 1939, 1936, 1935, 1930
409 E ELLIOTT AVE	2020, 2017, 2014, 2006, 2005, 2001, 2000, 1995, 1992, 1986, 1980, 1979, 1975, 1973, 1970, 1965, 1961, 1960, 1958, 1955, 1953, 1949, 1948, 1944, 1939, 1936, 1935, 1930
409 E ELLIOTT AVE	2020, 2014, 2010, 2006, 2005, 2001, 2000, 1995, 1992, 1986, 1980, 1979, 1975, 1973, 1970, 1965, 1961, 1960, 1958, 1955, 1953, 1949, 1948, 1944, 1939, 1936, 1935, 1930
409 E ELLIOTT AVE	2017, 2014, 2010, 2006, 2005, 2001, 2000, 1995, 1992, 1986, 1980, 1979, 1975, 1973, 1970, 1965, 1961, 1960, 1958, 1955, 1953, 1949, 1948, 1944, 1939, 1936, 1935, 1930
409 E ELLIOTT AVE	2020, 2017, 2014, 2010, 2006, 2001, 2000, 1995, 1992, 1986, 1980, 1979, 1975, 1973, 1970, 1965, 1961, 1960, 1958, 1955, 1953, 1949, 1948, 1944, 1939, 1936, 1935, 1930
409 E ELLIOTT AVE	2020, 2017, 2014, 2010, 2006, 2005, 2001, 1995, 1992, 1986, 1980, 1979, 1975, 1973, 1970, 1965, 1961, 1960, 1958, 1955, 1953, 1949, 1948, 1944, 1939, 1936, 1935, 1930
409 E ELLIOTT AVE	2020, 2017, 2014, 2010, 2006, 2005, 2001, 2000, 1992, 1986, 1980, 1979, 1975, 1973, 1970, 1965, 1961, 1960, 1958, 1955, 1953, 1949, 1948, 1944, 1939, 1936, 1935, 1930
409 E ELLIOTT AVE	2020, 2017, 2014, 2010, 2006, 2005, 2001, 2000, 1995, 1986, 1980, 1979, 1975, 1973, 1970, 1965, 1961, 1960, 1958, 1955, 1953, 1949, 1948, 1944, 1939, 1936, 1935, 1930
409 ELLIOTT	2020, 2017, 2014, 2010, 2006, 2005, 2001, 2000, 1995, 1992, 1986, 1980, 1979, 1975, 1973, 1970, 1965, 1961, 1960, 1955, 1953, 1949, 1948, 1944, 1939, 1936, 1935, 1930
409 ELLIOTT AVE	2020, 2017, 2014, 2010, 2006, 2005, 2001, 2000, 1995, 1992, 1980, 1979, 1975, 1973, 1970, 1965, 1961, 1960, 1958, 1955, 1953, 1949, 1948, 1944, 1939, 1936, 1935, 1930
409 ELLIOTT AVE	2020, 2017, 2014, 2010, 2006, 2005, 2000, 1995, 1992, 1986, 1980, 1979, 1975, 1973, 1970, 1965, 1961, 1960, 1958, 1955, 1953, 1949, 1948, 1944, 1939, 1936, 1935, 1930

FINDINGS

Address Researched	Address Not Identified in Research Source
409 ELLIOTT AVE	2020, 2017, 2014, 2010, 2005, 2001, 2000, 1995, 1992, 1986, 1980, 1979, 1975, 1973, 1970, 1965, 1961, 1960, 1958, 1955, 1953, 1949, 1948, 1944, 1939, 1936, 1935, 1930
409 ELLIOTT AVE	2020, 2017, 2014, 2010, 2006, 2005, 2001, 2000, 1995, 1992, 1986, 1980, 1979, 1975, 1973, 1970, 1965, 1961, 1960, 1958, 1955, 1949, 1948, 1944, 1939, 1936, 1935, 1930
409 LEFFINGWELL AVE	2020, 2017, 2014, 2010, 2006, 2005, 2001, 2000, 1995, 1992, 1986, 1980, 1979, 1975, 1973, 1970, 1965, 1961, 1960, 1958, 1953, 1949, 1948, 1944, 1939, 1936, 1935, 1930
409 LEFFINGWELL AVE	2020, 2017, 2014, 2010, 2006, 2005, 2001, 2000, 1995, 1992, 1986, 1980, 1979, 1975, 1973, 1970, 1965, 1961, 1960, 1958, 1955, 1953, 1949, 1944, 1939, 1936, 1935, 1930
409 LEFFINGWELL AVE	2020, 2017, 2014, 2010, 2006, 2005, 2001, 2000, 1995, 1992, 1986, 1980, 1979, 1975, 1973, 1970, 1965, 1961, 1960, 1958, 1955, 1953, 1949, 1948, 1939, 1936, 1935, 1930
409 LEFFINGWELL AVE	2020, 2017, 2014, 2010, 2006, 2005, 2001, 2000, 1995, 1992, 1986, 1980, 1979, 1975, 1973, 1970, 1965, 1961, 1960, 1958, 1955, 1953, 1949, 1948, 1944, 1936, 1935, 1930
410 CLINTON PL	2020, 2017, 2014, 2010, 2006, 2005, 2001, 2000, 1995, 1992, 1986, 1980, 1979, 1975, 1973, 1970, 1965, 1961, 1960, 1958, 1955, 1953, 1948, 1944, 1939, 1936, 1935, 1930
410 CLINTON PL	2020, 2017, 2014, 2010, 2005, 2001, 2000, 1995, 1992, 1986, 1980, 1979, 1975, 1973, 1970, 1965, 1961, 1960, 1958, 1955, 1953, 1949, 1948, 1944, 1939, 1936, 1935, 1930
410 CLINTON PL	2020, 2017, 2014, 2010, 2006, 2005, 2000, 1995, 1992, 1986, 1980, 1979, 1975, 1973, 1970, 1965, 1961, 1960, 1958, 1955, 1953, 1949, 1948, 1944, 1939, 1936, 1935, 1930
410 CLINTON PL	2020, 2017, 2014, 2010, 2006, 2005, 2001, 2000, 1995, 1992, 1980, 1979, 1975, 1973, 1970, 1965, 1961, 1960, 1958, 1955, 1953, 1949, 1948, 1944, 1939, 1936, 1935, 1930
410 CLINTON PL	2020, 2017, 2014, 2010, 2006, 2005, 2001, 2000, 1995, 1992, 1986, 1980, 1979, 1975, 1973, 1970, 1965, 1961, 1960, 1958, 1955, 1949, 1948, 1944, 1939, 1936, 1935, 1930
410 CLINTON PL	2020, 2017, 2014, 2010, 2006, 2005, 2001, 2000, 1995, 1992, 1986, 1980, 1979, 1975, 1973, 1970, 1965, 1961, 1960, 1955, 1953, 1949, 1948, 1944, 1939, 1936, 1935, 1930
410 CLINTON PL	2020, 2017, 2014, 2010, 2006, 2005, 2001, 2000, 1995, 1992, 1986, 1980, 1979, 1975, 1970, 1965, 1961, 1960, 1958, 1955, 1953, 1949, 1948, 1944, 1939, 1936, 1935, 1930
410 CLINTON PL	2020, 2017, 2014, 2010, 2006, 2005, 2001, 2000, 1995, 1992, 1986, 1980, 1975, 1973, 1970, 1965, 1961, 1960, 1958, 1955, 1953, 1949, 1948, 1944, 1939, 1936, 1935, 1930
410 E CLINTON PL	2020, 2017, 2014, 2010, 2006, 2005, 2001, 2000, 1992, 1986, 1980, 1979, 1975, 1973, 1970, 1965, 1961, 1960, 1958, 1955, 1953, 1949, 1948, 1944, 1939, 1936, 1935, 1930
410 E CLINTON PL	2020, 2017, 2014, 2010, 2006, 2005, 2001, 1995, 1992, 1986, 1980, 1979, 1975, 1973, 1970, 1965, 1961, 1960, 1958, 1955, 1953, 1949, 1948, 1944, 1939, 1936, 1935, 1930

FINDINGS

Address Researched	Address Not Identified in Research Source
410 E CLINTON PL	2020, 2017, 2014, 2010, 2006, 2001, 2000, 1995, 1992, 1986, 1980, 1979, 1975, 1973, 1970, 1965, 1961, 1960, 1958, 1955, 1953, 1949, 1948, 1944, 1939, 1936, 1935, 1930
410 E CLINTON PL	2020, 2017, 2010, 2006, 2005, 2001, 2000, 1995, 1992, 1986, 1980, 1979, 1975, 1973, 1970, 1965, 1961, 1960, 1958, 1955, 1953, 1949, 1948, 1944, 1939, 1936, 1935, 1930
410 E CLINTON PL	2020, 2014, 2010, 2006, 2005, 2001, 2000, 1995, 1992, 1986, 1980, 1979, 1975, 1973, 1970, 1965, 1961, 1960, 1958, 1955, 1953, 1949, 1948, 1944, 1939, 1936, 1935, 1930
410 LEFFINGWELL AVE	2020, 2017, 2014, 2010, 2006, 2005, 2001, 2000, 1995, 1992, 1986, 1980, 1979, 1975, 1973, 1970, 1965, 1961, 1960, 1958, 1955, 1953, 1949, 1948, 1939, 1936, 1935, 1930
410 LEFFINGWELL AVE	2020, 2017, 2014, 2010, 2006, 2005, 2001, 2000, 1995, 1992, 1986, 1980, 1979, 1975, 1973, 1970, 1965, 1961, 1960, 1958, 1955, 1953, 1949, 1944, 1939, 1936, 1935, 1930
410 LEFFINGWELL AVE	2020, 2017, 2014, 2010, 2006, 2005, 2001, 2000, 1995, 1992, 1986, 1980, 1979, 1975, 1973, 1970, 1965, 1961, 1960, 1958, 1953, 1949, 1948, 1944, 1939, 1936, 1935, 1930
410 LEFFINGWELL AVE	2020, 2017, 2014, 2010, 2006, 2005, 2001, 2000, 1995, 1992, 1986, 1980, 1979, 1975, 1973, 1970, 1965, 1961, 1960, 1958, 1955, 1953, 1949, 1948, 1944, 1936, 1935, 1930
410 LEFFINGWELL AVE	2020, 2017, 2014, 2010, 2006, 2005, 2001, 2000, 1995, 1992, 1986, 1980, 1979, 1975, 1973, 1970, 1965, 1961, 1960, 1958, 1955, 1953, 1949, 1948, 1944, 1939, 1936, 1930
410 LEFFINGWELL AVE	2020, 2017, 2014, 2010, 2006, 2005, 2001, 2000, 1995, 1992, 1986, 1980, 1979, 1975, 1973, 1970, 1965, 1961, 1960, 1958, 1955, 1953, 1949, 1948, 1944, 1939, 1936, 1935
410A LEFFINGWELL AVE	2020, 2017, 2014, 2010, 2006, 2005, 2001, 2000, 1995, 1992, 1986, 1980, 1979, 1975, 1973, 1970, 1965, 1961, 1960, 1958, 1955, 1953, 1949, 1948, 1944, 1939, 1936, 1935
411 LEFFINGWELL AVE	2020, 2017, 2014, 2010, 2006, 2005, 2001, 2000, 1995, 1992, 1986, 1980, 1979, 1975, 1973, 1970, 1965, 1961, 1960, 1958, 1955, 1953, 1949, 1948, 1944, 1939, 1936, 1935
411 LEFFINGWELL AVE	2020, 2017, 2014, 2010, 2006, 2005, 2001, 2000, 1995, 1992, 1986, 1980, 1979, 1975, 1973, 1970, 1965, 1961, 1960, 1958, 1955, 1953, 1949, 1948, 1944, 1939, 1936, 1930
411 LEFFINGWELL AVE	2020, 2017, 2014, 2010, 2006, 2005, 2001, 2000, 1995, 1992, 1986, 1980, 1979, 1975, 1973, 1970, 1965, 1961, 1960, 1958, 1955, 1953, 1949, 1948, 1944, 1936, 1935, 1930
411 LEFFINGWELL AVE	2020, 2017, 2014, 2010, 2006, 2005, 2001, 2000, 1995, 1992, 1986, 1980, 1979, 1975, 1973, 1970, 1965, 1961, 1960, 1958, 1953, 1949, 1948, 1944, 1939, 1936, 1935, 1930
411 LEFFINGWELL AVE	2020, 2017, 2014, 2010, 2006, 2005, 2001, 2000, 1995, 1992, 1986, 1980, 1979, 1975, 1973, 1970, 1965, 1961, 1960, 1958, 1955, 1953, 1949, 1944, 1939, 1936, 1935, 1930
411 LEFFINGWELL AVE	2020, 2017, 2014, 2010, 2006, 2005, 2001, 2000, 1995, 1992, 1986, 1980, 1979, 1975, 1973, 1970, 1965, 1961, 1960, 1958, 1955, 1953, 1949, 1948, 1939, 1936, 1935, 1930

FINDINGS

Address Researched	Address Not Identified in Research Source
412 LEFFINGWELL AVE	2020, 2017, 2014, 2010, 2006, 2005, 2001, 2000, 1995, 1992, 1986, 1980, 1979, 1975, 1973, 1970, 1965, 1961, 1960, 1958, 1955, 1953, 1949, 1948, 1939, 1936, 1935, 1930
412 LEFFINGWELL AVE	2020, 2017, 2014, 2010, 2006, 2005, 2001, 2000, 1995, 1992, 1986, 1980, 1979, 1975, 1973, 1970, 1965, 1961, 1960, 1958, 1955, 1953, 1949, 1944, 1939, 1936, 1935, 1930
412 LEFFINGWELL AVE	2020, 2017, 2014, 2010, 2006, 2005, 2001, 2000, 1995, 1992, 1986, 1980, 1979, 1975, 1973, 1970, 1965, 1961, 1960, 1958, 1953, 1949, 1948, 1944, 1939, 1936, 1935, 1930
413 E ELLIOTT AVE	2020, 2017, 2010, 2006, 2005, 2001, 2000, 1995, 1992, 1986, 1980, 1979, 1975, 1973, 1970, 1965, 1961, 1960, 1958, 1955, 1953, 1949, 1948, 1944, 1939, 1936, 1935, 1930
413 E ELLIOTT AVE	2020, 2017, 2014, 2006, 2005, 2001, 2000, 1995, 1992, 1986, 1980, 1979, 1975, 1973, 1970, 1965, 1961, 1960, 1958, 1955, 1953, 1949, 1948, 1944, 1939, 1936, 1935, 1930
413 E ELLIOTT AVE	2020, 2014, 2010, 2006, 2005, 2001, 2000, 1995, 1992, 1986, 1980, 1979, 1975, 1973, 1970, 1965, 1961, 1960, 1958, 1955, 1953, 1949, 1948, 1944, 1939, 1936, 1935, 1930
413 E ELLIOTT AVE	2017, 2014, 2010, 2006, 2005, 2001, 2000, 1995, 1992, 1986, 1980, 1979, 1975, 1973, 1970, 1965, 1961, 1960, 1958, 1955, 1953, 1949, 1948, 1944, 1939, 1936, 1935, 1930
413 E ELLIOTT AVE	2020, 2017, 2014, 2010, 2006, 2001, 2000, 1995, 1992, 1986, 1980, 1979, 1975, 1973, 1970, 1965, 1961, 1960, 1958, 1955, 1953, 1949, 1948, 1944, 1939, 1936, 1935, 1930
413 E ELLIOTT AVE	2020, 2017, 2014, 2010, 2006, 2005, 2001, 2000, 1992, 1986, 1980, 1979, 1975, 1973, 1970, 1965, 1961, 1960, 1958, 1955, 1953, 1949, 1948, 1944, 1939, 1936, 1935, 1930
413 ELLIOTT	2020, 2017, 2014, 2010, 2006, 2005, 2001, 2000, 1995, 1992, 1986, 1980, 1979, 1975, 1973, 1970, 1965, 1961, 1960, 1955, 1953, 1949, 1948, 1944, 1939, 1936, 1935, 1930
413 ELLIOTT AVE	2020, 2017, 2014, 2010, 2006, 2005, 2001, 2000, 1995, 1992, 1980, 1979, 1975, 1973, 1970, 1965, 1961, 1960, 1958, 1955, 1953, 1949, 1948, 1944, 1939, 1936, 1935, 1930
413 ELLIOTT AVE	2020, 2017, 2014, 2010, 2006, 2005, 2000, 1995, 1992, 1986, 1980, 1979, 1975, 1973, 1970, 1965, 1961, 1960, 1958, 1955, 1953, 1949, 1948, 1944, 1939, 1936, 1935, 1930
413 ELLIOTT AVE	2020, 2017, 2014, 2010, 2005, 2001, 2000, 1995, 1992, 1986, 1980, 1979, 1975, 1973, 1970, 1965, 1961, 1960, 1958, 1955, 1953, 1949, 1948, 1944, 1939, 1936, 1935, 1930
413 ELLIOTT AVE	2020, 2017, 2014, 2010, 2006, 2005, 2001, 2000, 1995, 1992, 1986, 1980, 1979, 1975, 1973, 1970, 1965, 1961, 1960, 1958, 1955, 1949, 1948, 1944, 1939, 1936, 1935, 1930
414 CLINTON PL	2020, 2017, 2014, 2010, 2006, 2005, 2001, 2000, 1995, 1992, 1986, 1980, 1979, 1975, 1973, 1970, 1965, 1961, 1960, 1958, 1955, 1953, 1948, 1944, 1939, 1936, 1935, 1930
414 CLINTON PL	2020, 2017, 2014, 2010, 2005, 2001, 2000, 1995, 1992, 1986, 1980, 1979, 1975, 1973, 1970, 1965, 1961, 1960, 1958, 1955, 1953, 1949, 1948, 1944, 1939, 1936, 1935, 1930

FINDINGS

Address Researched	Address Not Identified in Research Source
414 CLINTON PL	2020, 2017, 2014, 2010, 2006, 2005, 2000, 1995, 1992, 1986, 1980, 1979, 1975, 1973, 1970, 1965, 1961, 1960, 1958, 1955, 1953, 1949, 1948, 1944, 1939, 1936, 1935, 1930
414 CLINTON PL	2020, 2017, 2014, 2010, 2006, 2005, 2001, 2000, 1995, 1992, 1980, 1979, 1975, 1973, 1970, 1965, 1961, 1960, 1958, 1955, 1953, 1949, 1948, 1944, 1939, 1936, 1935, 1930
414 CLINTON PL	2020, 2017, 2014, 2010, 2006, 2005, 2001, 2000, 1995, 1992, 1986, 1980, 1979, 1975, 1973, 1970, 1965, 1961, 1960, 1958, 1955, 1949, 1948, 1944, 1939, 1936, 1935, 1930
414 CLINTON PL	2020, 2017, 2014, 2010, 2006, 2005, 2001, 2000, 1995, 1992, 1986, 1980, 1975, 1973, 1970, 1965, 1961, 1960, 1958, 1955, 1953, 1949, 1948, 1944, 1939, 1936, 1935, 1930
414 CLINTON PL	2020, 2017, 2014, 2010, 2006, 2005, 2001, 2000, 1995, 1992, 1986, 1980, 1979, 1975, 1970, 1965, 1961, 1960, 1958, 1955, 1953, 1949, 1948, 1944, 1939, 1936, 1935, 1930
414 CLINTON PL	2020, 2017, 2014, 2010, 2006, 2005, 2001, 2000, 1995, 1992, 1986, 1980, 1979, 1975, 1973, 1970, 1965, 1961, 1960, 1955, 1953, 1949, 1948, 1944, 1939, 1936, 1935, 1930
414 E CLINTON PL	2020, 2017, 2014, 2010, 2006, 2005, 2001, 2000, 1992, 1986, 1980, 1979, 1975, 1973, 1970, 1965, 1961, 1960, 1958, 1955, 1953, 1949, 1948, 1944, 1939, 1936, 1935, 1930
414 E CLINTON PL	2020, 2017, 2014, 2010, 2006, 2005, 2001, 1995, 1992, 1986, 1980, 1979, 1975, 1973, 1970, 1965, 1961, 1960, 1958, 1955, 1953, 1949, 1948, 1944, 1939, 1936, 1935, 1930
414 E CLINTON PL	2020, 2017, 2014, 2010, 2006, 2001, 2000, 1995, 1992, 1986, 1980, 1979, 1975, 1973, 1970, 1965, 1961, 1960, 1958, 1955, 1953, 1949, 1948, 1944, 1939, 1936, 1935, 1930
414 E CLINTON PL	2020, 2017, 2010, 2006, 2005, 2001, 2000, 1995, 1992, 1986, 1980, 1979, 1975, 1973, 1970, 1965, 1961, 1960, 1958, 1955, 1953, 1949, 1948, 1944, 1939, 1936, 1935, 1930
414 E CLINTON PL	2020, 2017, 2014, 2006, 2005, 2001, 2000, 1995, 1992, 1986, 1980, 1979, 1975, 1973, 1970, 1965, 1961, 1960, 1958, 1955, 1953, 1949, 1948, 1944, 1939, 1936, 1935, 1930
414 E CLINTON PL	2020, 2014, 2010, 2006, 2005, 2001, 2000, 1995, 1992, 1986, 1980, 1979, 1975, 1973, 1970, 1965, 1961, 1960, 1958, 1955, 1953, 1949, 1948, 1944, 1939, 1936, 1935, 1930
414 LEFFINGWELL AVE	2020, 2017, 2014, 2010, 2006, 2005, 2001, 2000, 1995, 1992, 1986, 1980, 1979, 1975, 1973, 1970, 1965, 1961, 1960, 1958, 1955, 1953, 1949, 1944, 1939, 1936, 1935, 1930
414 LEFFINGWELL AVE	2020, 2017, 2014, 2010, 2006, 2005, 2001, 2000, 1995, 1992, 1986, 1980, 1979, 1975, 1973, 1970, 1965, 1961, 1960, 1958, 1955, 1953, 1949, 1948, 1939, 1936, 1935, 1930
414 LEFFINGWELL AVE	2020, 2017, 2014, 2010, 2006, 2005, 2001, 2000, 1995, 1992, 1986, 1980, 1979, 1975, 1973, 1970, 1965, 1961, 1960, 1958, 1953, 1949, 1948, 1944, 1939, 1936, 1935, 1930
414 LEFFINGWELL AVE	2020, 2017, 2014, 2010, 2006, 2005, 2001, 2000, 1995, 1992, 1986, 1980, 1979, 1975, 1973, 1970, 1965, 1961, 1960, 1958, 1955, 1953, 1949, 1948, 1944, 1936, 1935, 1930

FINDINGS

Address Researched	Address Not Identified in Research Source
414 LEFFINGWELL AVE	2020, 2017, 2014, 2010, 2006, 2005, 2001, 2000, 1995, 1992, 1986, 1980, 1979, 1975, 1973, 1970, 1965, 1961, 1960, 1958, 1955, 1953, 1949, 1948, 1944, 1939, 1936, 1930
414 LEFFINGWELL AVE	2020, 2017, 2014, 2010, 2006, 2005, 2001, 2000, 1995, 1992, 1986, 1980, 1979, 1975, 1973, 1970, 1965, 1961, 1960, 1958, 1955, 1953, 1949, 1948, 1944, 1939, 1936, 1935
415 CLINTON PL	2020, 2017, 2014, 2010, 2006, 2005, 2001, 2000, 1995, 1992, 1986, 1980, 1979, 1975, 1973, 1970, 1965, 1961, 1960, 1958, 1955, 1953, 1948, 1944, 1939, 1936, 1935, 1930
415 CLINTON PL	2020, 2017, 2014, 2010, 2005, 2001, 2000, 1995, 1992, 1986, 1980, 1979, 1975, 1973, 1970, 1965, 1961, 1960, 1958, 1955, 1953, 1949, 1948, 1944, 1939, 1936, 1935, 1930
415 CLINTON PL	2020, 2017, 2014, 2010, 2006, 2005, 2001, 2000, 1995, 1992, 1986, 1980, 1979, 1975, 1973, 1970, 1965, 1961, 1960, 1955, 1953, 1949, 1948, 1944, 1939, 1936, 1935, 1930
415 CLINTON PL	2020, 2017, 2014, 2010, 2006, 2005, 2001, 2000, 1995, 1992, 1986, 1980, 1979, 1975, 1970, 1965, 1961, 1960, 1958, 1955, 1953, 1949, 1948, 1944, 1939, 1936, 1935, 1930
415 CLINTON PL	2020, 2017, 2014, 2010, 2006, 2005, 2001, 2000, 1995, 1992, 1986, 1980, 1975, 1973, 1970, 1965, 1961, 1960, 1958, 1955, 1953, 1949, 1948, 1944, 1939, 1936, 1935, 1930
415 CLINTON PL	2020, 2017, 2014, 2010, 2006, 2005, 2001, 2000, 1995, 1992, 1986, 1980, 1979, 1975, 1973, 1970, 1965, 1961, 1960, 1958, 1955, 1949, 1948, 1944, 1939, 1936, 1935, 1930
415 E CLINTON PL	2020, 2017, 2014, 2010, 2006, 2005, 2001, 1995, 1992, 1986, 1980, 1979, 1975, 1973, 1970, 1965, 1961, 1960, 1958, 1955, 1953, 1949, 1948, 1944, 1939, 1936, 1935, 1930
415 E CLINTON PL	2020, 2017, 2014, 2010, 2006, 2005, 2001, 2000, 1992, 1986, 1980, 1979, 1975, 1973, 1970, 1965, 1961, 1960, 1958, 1955, 1953, 1949, 1948, 1944, 1939, 1936, 1935, 1930
415 E CLINTON PL	2020, 2017, 2014, 2010, 2006, 2001, 2000, 1995, 1992, 1986, 1980, 1979, 1975, 1973, 1970, 1965, 1961, 1960, 1958, 1955, 1953, 1949, 1948, 1944, 1939, 1936, 1935, 1930
415 E CLINTON PL	2020, 2014, 2010, 2006, 2005, 2001, 2000, 1995, 1992, 1986, 1980, 1979, 1975, 1973, 1970, 1965, 1961, 1960, 1958, 1955, 1953, 1949, 1948, 1944, 1939, 1936, 1935, 1930
415 E CLINTON PL	2020, 2017, 2014, 2006, 2005, 2001, 2000, 1995, 1992, 1986, 1980, 1979, 1975, 1973, 1970, 1965, 1961, 1960, 1958, 1955, 1953, 1949, 1948, 1944, 1939, 1936, 1935, 1930
415 E CLINTON PL	2020, 2017, 2010, 2006, 2005, 2001, 2000, 1995, 1992, 1986, 1980, 1979, 1975, 1973, 1970, 1965, 1961, 1960, 1958, 1955, 1953, 1949, 1948, 1944, 1939, 1936, 1935, 1930
415 E CLINTON PL	2017, 2014, 2010, 2006, 2005, 2001, 2000, 1995, 1992, 1986, 1980, 1979, 1975, 1973, 1970, 1965, 1961, 1960, 1958, 1955, 1953, 1949, 1948, 1944, 1939, 1936, 1935, 1930
416 CLINTON PL	2020, 2017, 2014, 2010, 2006, 2005, 2000, 1995, 1992, 1986, 1980, 1979, 1975, 1973, 1970, 1965, 1961, 1960, 1958, 1955, 1953, 1949, 1948, 1944, 1939, 1936, 1935, 1930

FINDINGS

Address Researched	Address Not Identified in Research Source
416 CLINTON PL	2020, 2017, 2014, 2010, 2006, 2005, 2001, 2000, 1995, 1992, 1986, 1980, 1975, 1973, 1970, 1965, 1961, 1960, 1958, 1955, 1953, 1949, 1948, 1944, 1939, 1936, 1935, 1930
416 CLINTON PL	2020, 2017, 2014, 2010, 2006, 2005, 2001, 2000, 1995, 1992, 1986, 1980, 1979, 1975, 1970, 1965, 1961, 1960, 1958, 1955, 1953, 1949, 1948, 1944, 1939, 1936, 1935, 1930
416 CLINTON PL	2020, 2017, 2014, 2010, 2006, 2005, 2001, 2000, 1995, 1992, 1986, 1980, 1979, 1975, 1973, 1970, 1965, 1961, 1960, 1955, 1953, 1949, 1948, 1944, 1939, 1936, 1935, 1930
416 CLINTON PL	2020, 2017, 2014, 2010, 2006, 2005, 2001, 2000, 1995, 1992, 1986, 1980, 1979, 1975, 1973, 1970, 1965, 1961, 1960, 1958, 1955, 1953, 1948, 1944, 1939, 1936, 1935, 1930
416 E CLINTON PL	2020, 2017, 2014, 2010, 2006, 2005, 2001, 2000, 1992, 1986, 1980, 1979, 1975, 1973, 1970, 1965, 1961, 1960, 1958, 1955, 1953, 1949, 1948, 1944, 1939, 1936, 1935, 1930
416 E CLINTON PL	2020, 2017, 2014, 2010, 2006, 2005, 2001, 1995, 1992, 1986, 1980, 1979, 1975, 1973, 1970, 1965, 1961, 1960, 1958, 1955, 1953, 1949, 1948, 1944, 1939, 1936, 1935, 1930
416 E CLINTON PL	2020, 2017, 2014, 2010, 2006, 2005, 2001, 2000, 1995, 1986, 1980, 1979, 1975, 1973, 1970, 1965, 1961, 1960, 1958, 1955, 1953, 1949, 1948, 1944, 1939, 1936, 1935, 1930
416 E CLINTON PL	2020, 2017, 2014, 2010, 2006, 2001, 2000, 1995, 1992, 1986, 1980, 1979, 1975, 1973, 1970, 1965, 1961, 1960, 1958, 1955, 1953, 1949, 1948, 1944, 1939, 1936, 1935, 1930
416 E CLINTON PL	2020, 2017, 2010, 2006, 2005, 2001, 2000, 1995, 1992, 1986, 1980, 1979, 1975, 1973, 1970, 1965, 1961, 1960, 1958, 1955, 1953, 1949, 1948, 1944, 1939, 1936, 1935, 1930
416 E CLINTON PL	2020, 2017, 2014, 2006, 2005, 2001, 2000, 1995, 1992, 1986, 1980, 1979, 1975, 1973, 1970, 1965, 1961, 1960, 1958, 1955, 1953, 1949, 1948, 1944, 1939, 1936, 1935, 1930
417 LEFFINGWELL AVE	2020, 2017, 2014, 2010, 2006, 2005, 2001, 2000, 1995, 1992, 1986, 1980, 1979, 1975, 1973, 1970, 1965, 1961, 1960, 1958, 1955, 1953, 1949, 1948, 1939, 1936, 1935, 1930
417 LEFFINGWELL AVE	2020, 2017, 2014, 2010, 2006, 2005, 2001, 2000, 1995, 1992, 1986, 1980, 1979, 1975, 1973, 1970, 1965, 1961, 1960, 1958, 1955, 1953, 1949, 1944, 1939, 1936, 1935, 1930
417 LEFFINGWELL AVE	2020, 2017, 2014, 2010, 2006, 2005, 2001, 2000, 1995, 1992, 1986, 1980, 1979, 1975, 1973, 1970, 1965, 1961, 1960, 1958, 1953, 1949, 1948, 1944, 1939, 1936, 1935, 1930
417 LEFFINGWELL AVE	2020, 2017, 2014, 2010, 2006, 2005, 2001, 2000, 1995, 1992, 1986, 1980, 1979, 1975, 1973, 1970, 1965, 1961, 1960, 1958, 1955, 1953, 1949, 1948, 1944, 1939, 1936, 1935
417 LEFFINGWELL AVE	2020, 2017, 2014, 2010, 2006, 2005, 2001, 2000, 1995, 1992, 1986, 1980, 1979, 1975, 1973, 1970, 1965, 1961, 1960, 1958, 1955, 1953, 1949, 1948, 1944, 1939, 1936, 1930
417 LEFFINGWELL AVE	2020, 2017, 2014, 2010, 2006, 2005, 2001, 2000, 1995, 1992, 1986, 1980, 1979, 1975, 1973, 1970, 1965, 1961, 1960, 1958, 1955, 1953, 1949, 1948, 1944, 1936, 1935, 1930

FINDINGS

Address Researched	Address Not Identified in Research Source
418 CLINTON PL	2020, 2017, 2014, 2010, 2006, 2005, 2001, 2000, 1995, 1992, 1986, 1980, 1979, 1975, 1973, 1970, 1965, 1961, 1960, 1958, 1955, 1953, 1948, 1944, 1939, 1936, 1935, 1930
418 CLINTON PL	2020, 2017, 2014, 2010, 2005, 2001, 2000, 1995, 1992, 1986, 1980, 1979, 1975, 1973, 1970, 1965, 1961, 1960, 1958, 1955, 1953, 1949, 1948, 1944, 1939, 1936, 1935, 1930
418 CLINTON PL	2020, 2017, 2014, 2010, 2006, 2005, 2001, 2000, 1995, 1992, 1986, 1980, 1979, 1975, 1973, 1970, 1965, 1961, 1960, 1955, 1953, 1949, 1948, 1944, 1939, 1936, 1935, 1930
418 CLINTON PL	2020, 2017, 2014, 2010, 2006, 2005, 2001, 2000, 1995, 1992, 1986, 1980, 1979, 1975, 1970, 1965, 1961, 1960, 1958, 1955, 1953, 1949, 1948, 1944, 1939, 1936, 1935, 1930
418 CLINTON PL	2020, 2017, 2014, 2010, 2006, 2005, 2001, 2000, 1995, 1992, 1986, 1980, 1975, 1973, 1970, 1965, 1961, 1960, 1958, 1955, 1953, 1949, 1948, 1944, 1939, 1936, 1935, 1930
418 CLINTON PL	2020, 2017, 2014, 2010, 2006, 2005, 2001, 2000, 1995, 1992, 1986, 1980, 1979, 1975, 1973, 1970, 1965, 1961, 1960, 1958, 1955, 1949, 1948, 1944, 1939, 1936, 1935, 1930
418 E ELLIOTT AVE	2020, 2017, 2014, 2010, 2006, 2005, 2001, 2000, 1995, 1986, 1980, 1979, 1975, 1973, 1970, 1965, 1961, 1960, 1958, 1955, 1953, 1949, 1948, 1944, 1939, 1936, 1935, 1930
418 E ELLIOTT AVE	2020, 2017, 2014, 2010, 2006, 2005, 2001, 1995, 1992, 1986, 1980, 1979, 1975, 1973, 1970, 1965, 1961, 1960, 1958, 1955, 1953, 1949, 1948, 1944, 1939, 1936, 1935, 1930
418 E ELLIOTT AVE	2020, 2017, 2014, 2010, 2006, 2005, 2001, 2000, 1992, 1986, 1980, 1979, 1975, 1973, 1970, 1965, 1961, 1960, 1958, 1955, 1953, 1949, 1948, 1944, 1939, 1936, 1935, 1930
418 E ELLIOTT AVE	2020, 2017, 2014, 2010, 2006, 2001, 2000, 1995, 1992, 1986, 1980, 1979, 1975, 1973, 1970, 1965, 1961, 1960, 1958, 1955, 1953, 1949, 1948, 1944, 1939, 1936, 1935, 1930
418 E ELLIOTT AVE	2020, 2017, 2014, 2006, 2005, 2001, 2000, 1995, 1992, 1986, 1980, 1979, 1975, 1973, 1970, 1965, 1961, 1960, 1958, 1955, 1953, 1949, 1948, 1944, 1939, 1936, 1935, 1930
418 E ELLIOTT AVE	2020, 2017, 2010, 2006, 2005, 2001, 2000, 1995, 1992, 1986, 1980, 1979, 1975, 1973, 1970, 1965, 1961, 1960, 1958, 1955, 1953, 1949, 1948, 1944, 1939, 1936, 1935, 1930
418 E ELLIOTT AVE	2020, 2014, 2010, 2006, 2005, 2001, 2000, 1995, 1992, 1986, 1980, 1979, 1975, 1973, 1970, 1965, 1961, 1960, 1958, 1955, 1953, 1949, 1948, 1944, 1939, 1936, 1935, 1930
418 E ELLIOTT AVE	2017, 2014, 2010, 2006, 2005, 2001, 2000, 1995, 1992, 1986, 1980, 1979, 1975, 1973, 1970, 1965, 1961, 1960, 1958, 1955, 1953, 1949, 1948, 1944, 1939, 1936, 1935, 1930
418 ELLIOTT	2020, 2017, 2014, 2010, 2006, 2005, 2001, 2000, 1995, 1992, 1986, 1980, 1979, 1975, 1973, 1970, 1965, 1961, 1960, 1955, 1953, 1949, 1948, 1944, 1939, 1936, 1935, 1930
418 ELLIOTT AVE	2020, 2017, 2014, 2010, 2006, 2005, 2001, 2000, 1995, 1986, 1980, 1979, 1975, 1973, 1970, 1965, 1961, 1960, 1958, 1955, 1953, 1949, 1948, 1944, 1939, 1936, 1935, 1930

FINDINGS

Address Researched	Address Not Identified in Research Source
418 ELLIOTT AVE	2020, 2017, 2014, 2010, 2006, 2005, 2000, 1995, 1992, 1986, 1980, 1979, 1975, 1973, 1970, 1965, 1961, 1960, 1958, 1955, 1953, 1949, 1948, 1944, 1939, 1936, 1935, 1930
418 ELLIOTT AVE	2020, 2017, 2014, 2010, 2005, 2001, 2000, 1995, 1992, 1986, 1980, 1979, 1975, 1973, 1970, 1965, 1961, 1960, 1958, 1955, 1953, 1949, 1948, 1944, 1939, 1936, 1935, 1930
418 ELLIOTT AVE	2020, 2017, 2014, 2010, 2006, 2005, 2001, 2000, 1995, 1992, 1986, 1980, 1979, 1975, 1973, 1970, 1965, 1961, 1960, 1958, 1955, 1949, 1948, 1944, 1939, 1936, 1935, 1930
419 LEFFINGWELL AVE	2020, 2017, 2014, 2010, 2006, 2005, 2001, 2000, 1995, 1992, 1986, 1980, 1979, 1975, 1973, 1970, 1965, 1961, 1960, 1958, 1953, 1949, 1948, 1944, 1939, 1936, 1935, 1930
419 LEFFINGWELL AVE	2020, 2017, 2014, 2010, 2006, 2005, 2001, 2000, 1995, 1992, 1986, 1980, 1979, 1975, 1973, 1970, 1965, 1961, 1960, 1958, 1955, 1953, 1949, 1944, 1939, 1936, 1935, 1930
419 LEFFINGWELL AVE	2020, 2017, 2014, 2010, 2006, 2005, 2001, 2000, 1995, 1992, 1986, 1980, 1979, 1975, 1973, 1970, 1965, 1961, 1960, 1958, 1955, 1953, 1949, 1948, 1939, 1936, 1935, 1930
419 LEFFINGWELL AVE	2020, 2017, 2014, 2010, 2006, 2005, 2001, 2000, 1995, 1992, 1986, 1980, 1979, 1975, 1973, 1970, 1965, 1961, 1960, 1958, 1955, 1953, 1949, 1948, 1944, 1936, 1935, 1930
419 LEFFINGWELL AVE	2020, 2017, 2014, 2010, 2006, 2005, 2001, 2000, 1995, 1992, 1986, 1980, 1979, 1975, 1973, 1970, 1965, 1961, 1960, 1958, 1955, 1953, 1949, 1948, 1944, 1939, 1936, 1930
419 LEFFINGWELL AVE	2020, 2017, 2014, 2010, 2006, 2005, 2001, 2000, 1995, 1992, 1986, 1980, 1979, 1975, 1973, 1970, 1965, 1961, 1960, 1958, 1955, 1953, 1949, 1948, 1944, 1939, 1936, 1935
419 LEFFINGWELL AVE	2020, 2017, 2014, 2010, 2006, 2005, 2001, 2000, 1995, 1992, 1986, 1980, 1979, 1975, 1973, 1970, 1965, 1961, 1958, 1955, 1953, 1949, 1948, 1944, 1939, 1936, 1935, 1930
419A LEFFINGWELL AVE	2020, 2017, 2014, 2010, 2006, 2005, 2001, 2000, 1995, 1992, 1986, 1980, 1979, 1975, 1973, 1970, 1965, 1961, 1960, 1958, 1955, 1953, 1949, 1948, 1944, 1939, 1936, 1935
419B LEFFINGWELL AVE	2020, 2017, 2014, 2010, 2006, 2005, 2001, 2000, 1995, 1992, 1986, 1980, 1979, 1975, 1973, 1970, 1965, 1961, 1960, 1958, 1955, 1953, 1949, 1948, 1944, 1939, 1936, 1935
420 CLINTON PL	2020, 2017, 2014, 2010, 2005, 2001, 2000, 1995, 1992, 1986, 1980, 1979, 1975, 1973, 1970, 1965, 1961, 1960, 1958, 1955, 1953, 1949, 1948, 1944, 1939, 1936, 1935, 1930
420 CLINTON PL	2020, 2017, 2014, 2010, 2006, 2005, 2000, 1995, 1992, 1986, 1980, 1979, 1975, 1973, 1970, 1965, 1961, 1960, 1958, 1955, 1953, 1949, 1948, 1944, 1939, 1936, 1935, 1930
420 CLINTON PL	2020, 2017, 2014, 2010, 2006, 2005, 2001, 2000, 1995, 1986, 1980, 1979, 1975, 1973, 1970, 1965, 1961, 1960, 1958, 1955, 1953, 1949, 1948, 1944, 1939, 1936, 1935, 1930
420 CLINTON PL	2020, 2017, 2014, 2010, 2006, 2005, 2001, 2000, 1995, 1992, 1980, 1979, 1975, 1973, 1970, 1965, 1961, 1960, 1958, 1955, 1953, 1949, 1948, 1944, 1939, 1936, 1935, 1930

FINDINGS

Address Researched	Address Not Identified in Research Source
420 CLINTON PL	2020, 2017, 2014, 2010, 2006, 2005, 2001, 2000, 1995, 1992, 1986, 1980, 1979, 1975, 1973, 1970, 1965, 1961, 1960, 1958, 1955, 1949, 1948, 1944, 1939, 1936, 1935, 1930
420 CLINTON PL	2020, 2017, 2014, 2010, 2006, 2005, 2001, 2000, 1995, 1992, 1986, 1980, 1975, 1973, 1970, 1965, 1961, 1960, 1958, 1955, 1953, 1949, 1948, 1944, 1939, 1936, 1935, 1930
420 CLINTON PL	2020, 2017, 2014, 2010, 2006, 2005, 2001, 2000, 1995, 1992, 1986, 1980, 1979, 1975, 1970, 1965, 1961, 1960, 1958, 1955, 1953, 1949, 1948, 1944, 1939, 1936, 1935, 1930
420 CLINTON PL	2020, 2017, 2014, 2010, 2006, 2005, 2001, 2000, 1995, 1992, 1986, 1980, 1979, 1975, 1973, 1970, 1965, 1961, 1960, 1955, 1953, 1949, 1948, 1944, 1939, 1936, 1935, 1930
420 E CLINTON PL	2020, 2017, 2014, 2010, 2006, 2005, 2001, 2000, 1995, 1986, 1980, 1979, 1975, 1973, 1970, 1965, 1961, 1960, 1958, 1955, 1953, 1949, 1948, 1944, 1939, 1936, 1935, 1930
420 E CLINTON PL	2020, 2017, 2014, 2010, 2006, 2005, 2001, 2000, 1992, 1986, 1980, 1979, 1975, 1973, 1970, 1965, 1961, 1960, 1958, 1955, 1953, 1949, 1948, 1944, 1939, 1936, 1935, 1930
420 E CLINTON PL	2020, 2017, 2014, 2010, 2006, 2005, 2001, 1995, 1992, 1986, 1980, 1979, 1975, 1973, 1970, 1965, 1961, 1960, 1958, 1955, 1953, 1949, 1948, 1944, 1939, 1936, 1935, 1930
420 E CLINTON PL	2020, 2017, 2014, 2010, 2006, 2001, 2000, 1995, 1992, 1986, 1980, 1979, 1975, 1973, 1970, 1965, 1961, 1960, 1958, 1955, 1953, 1949, 1948, 1944, 1939, 1936, 1935, 1930
420 E CLINTON PL	2020, 2017, 2010, 2006, 2005, 2001, 2000, 1995, 1992, 1986, 1980, 1979, 1975, 1973, 1970, 1965, 1961, 1960, 1958, 1955, 1953, 1949, 1948, 1944, 1939, 1936, 1935, 1930
420 E CLINTON PL	2020, 2017, 2014, 2006, 2005, 2001, 2000, 1995, 1992, 1986, 1980, 1979, 1975, 1973, 1970, 1965, 1961, 1960, 1958, 1955, 1953, 1949, 1948, 1944, 1939, 1936, 1935, 1930
420 E ELLIOTT AVE	2020, 2017, 2014, 2010, 2006, 2005, 2001, 1995, 1992, 1986, 1980, 1979, 1975, 1973, 1970, 1965, 1961, 1960, 1958, 1955, 1953, 1949, 1948, 1944, 1939, 1936, 1935, 1930
421 CLINTON PL	2020, 2017, 2014, 2010, 2006, 2005, 2001, 2000, 1995, 1986, 1980, 1979, 1975, 1973, 1970, 1965, 1961, 1960, 1958, 1955, 1953, 1949, 1948, 1944, 1939, 1936, 1935, 1930
421 CLINTON PL	2020, 2017, 2014, 2010, 2006, 2005, 2001, 2000, 1995, 1992, 1980, 1979, 1975, 1973, 1970, 1965, 1961, 1960, 1958, 1955, 1953, 1949, 1948, 1944, 1939, 1936, 1935, 1930
421 CLINTON PL	2020, 2017, 2014, 2010, 2006, 2005, 2001, 2000, 1995, 1992, 1986, 1980, 1979, 1975, 1973, 1970, 1965, 1961, 1960, 1955, 1953, 1949, 1948, 1944, 1939, 1936, 1935, 1930
421 CLINTON PL	2020, 2017, 2014, 2010, 2006, 2005, 2001, 2000, 1995, 1992, 1986, 1980, 1979, 1975, 1970, 1965, 1961, 1960, 1958, 1955, 1953, 1949, 1948, 1944, 1939, 1936, 1935, 1930
421 CLINTON PL	2020, 2017, 2014, 2010, 2006, 2005, 2001, 2000, 1995, 1992, 1986, 1980, 1975, 1973, 1970, 1965, 1961, 1960, 1958, 1955, 1953, 1949, 1948, 1944, 1939, 1936, 1935, 1930

FINDINGS

Address Researched	Address Not Identified in Research Source
421 CLINTON PL	2020, 2017, 2014, 2010, 2005, 2001, 2000, 1995, 1992, 1986, 1980, 1979, 1975, 1973, 1970, 1965, 1961, 1960, 1958, 1955, 1953, 1949, 1948, 1944, 1939, 1936, 1935, 1930
421 CLINTON PL	2020, 2017, 2014, 2010, 2006, 2005, 2000, 1995, 1992, 1986, 1980, 1979, 1975, 1973, 1970, 1965, 1961, 1960, 1958, 1955, 1953, 1949, 1948, 1944, 1939, 1936, 1935, 1930
421 E CLINTON PL	2020, 2017, 2014, 2010, 2006, 2001, 2000, 1995, 1992, 1986, 1980, 1979, 1975, 1973, 1970, 1965, 1961, 1960, 1958, 1955, 1953, 1949, 1948, 1944, 1939, 1936, 1935, 1930
421 E CLINTON PL	2020, 2017, 2014, 2006, 2005, 2001, 2000, 1995, 1992, 1986, 1980, 1979, 1975, 1973, 1970, 1965, 1961, 1960, 1958, 1955, 1953, 1949, 1948, 1944, 1939, 1936, 1935, 1930
421 E CLINTON PL	2020, 2017, 2010, 2006, 2005, 2001, 2000, 1995, 1992, 1986, 1980, 1979, 1975, 1973, 1970, 1965, 1961, 1960, 1958, 1955, 1953, 1949, 1948, 1944, 1939, 1936, 1935, 1930
421 E CLINTON PL	2017, 2014, 2010, 2006, 2005, 2001, 2000, 1995, 1992, 1986, 1980, 1979, 1975, 1973, 1970, 1965, 1961, 1960, 1958, 1955, 1953, 1949, 1948, 1944, 1939, 1936, 1935, 1930
421 E CLINTON PL	2020, 2017, 2014, 2010, 2006, 2005, 2001, 1995, 1992, 1986, 1980, 1979, 1975, 1973, 1970, 1965, 1961, 1960, 1958, 1955, 1953, 1949, 1948, 1944, 1939, 1936, 1935, 1930
421 E CLINTON PL	2020, 2017, 2014, 2010, 2006, 2005, 2001, 2000, 1992, 1986, 1980, 1979, 1975, 1973, 1970, 1965, 1961, 1960, 1958, 1955, 1953, 1949, 1948, 1944, 1939, 1936, 1935, 1930
421 E ELLIOTT AVE	2020, 2017, 2014, 2010, 2006, 2005, 2001, 2000, 1992, 1986, 1980, 1979, 1975, 1973, 1970, 1965, 1961, 1960, 1958, 1955, 1953, 1949, 1948, 1944, 1939, 1936, 1935, 1930
421 E ELLIOTT AVE	2020, 2017, 2014, 2010, 2006, 2005, 2001, 1995, 1992, 1986, 1980, 1979, 1975, 1973, 1970, 1965, 1961, 1960, 1958, 1955, 1953, 1949, 1948, 1944, 1939, 1936, 1935, 1930
421 E ELLIOTT AVE	2017, 2014, 2010, 2006, 2005, 2001, 2000, 1995, 1992, 1986, 1980, 1979, 1975, 1973, 1970, 1965, 1961, 1960, 1958, 1955, 1953, 1949, 1948, 1944, 1939, 1936, 1935, 1930
421 E ELLIOTT AVE	2020, 2014, 2010, 2006, 2005, 2001, 2000, 1995, 1992, 1986, 1980, 1979, 1975, 1973, 1970, 1965, 1961, 1960, 1958, 1955, 1953, 1949, 1948, 1944, 1939, 1936, 1935, 1930
421 E ELLIOTT AVE	2020, 2017, 2014, 2006, 2005, 2001, 2000, 1995, 1992, 1986, 1980, 1979, 1975, 1973, 1970, 1965, 1961, 1960, 1958, 1955, 1953, 1949, 1948, 1944, 1939, 1936, 1935, 1930
421 E ELLIOTT AVE	2020, 2017, 2010, 2006, 2005, 2001, 2000, 1995, 1992, 1986, 1980, 1979, 1975, 1973, 1970, 1965, 1961, 1960, 1958, 1955, 1953, 1949, 1948, 1944, 1939, 1936, 1935, 1930
421 E ELLIOTT AVE	2020, 2017, 2014, 2010, 2006, 2001, 2000, 1995, 1992, 1986, 1980, 1979, 1975, 1973, 1970, 1965, 1961, 1960, 1958, 1955, 1953, 1949, 1948, 1944, 1939, 1936, 1935, 1930
421 ELLIOTT	2020, 2017, 2014, 2010, 2006, 2005, 2001, 2000, 1995, 1992, 1986, 1980, 1979, 1975, 1973, 1970, 1965, 1961, 1960, 1955, 1953, 1949, 1948, 1944, 1939, 1936, 1935, 1930

FINDINGS

Address Researched	Address Not Identified in Research Source
421 ELLIOTT AVE	2020, 2017, 2014, 2010, 2006, 2005, 2001, 2000, 1995, 1986, 1980, 1979, 1975, 1973, 1970, 1965, 1961, 1960, 1958, 1955, 1953, 1949, 1948, 1944, 1939, 1936, 1935, 1930
421 ELLIOTT AVE	2020, 2017, 2014, 2010, 2006, 2005, 2000, 1995, 1992, 1986, 1980, 1979, 1975, 1973, 1970, 1965, 1961, 1960, 1958, 1955, 1953, 1949, 1948, 1944, 1939, 1936, 1935, 1930
421 ELLIOTT AVE	2020, 2017, 2014, 2010, 2005, 2001, 2000, 1995, 1992, 1986, 1980, 1979, 1975, 1973, 1970, 1965, 1961, 1960, 1958, 1955, 1953, 1949, 1948, 1944, 1939, 1936, 1935, 1930
421 ELLIOTT AVE	2020, 2017, 2014, 2010, 2006, 2005, 2001, 2000, 1995, 1992, 1986, 1980, 1979, 1975, 1973, 1970, 1965, 1961, 1960, 1958, 1955, 1949, 1948, 1944, 1939, 1936, 1935, 1930
421 LEFFINGWELL AVE	2020, 2017, 2014, 2010, 2006, 2005, 2001, 2000, 1995, 1992, 1986, 1980, 1979, 1975, 1973, 1970, 1965, 1961, 1960, 1958, 1953, 1949, 1948, 1944, 1939, 1936, 1935, 1930
421 LEFFINGWELL AVE	2020, 2017, 2014, 2010, 2006, 2005, 2001, 2000, 1995, 1992, 1986, 1980, 1979, 1975, 1973, 1970, 1965, 1961, 1960, 1958, 1955, 1953, 1949, 1948, 1939, 1936, 1935, 1930
421 LEFFINGWELL AVE	2020, 2017, 2014, 2010, 2006, 2005, 2001, 2000, 1995, 1992, 1986, 1980, 1979, 1975, 1973, 1970, 1965, 1961, 1960, 1958, 1955, 1953, 1949, 1944, 1939, 1936, 1935, 1930
421 LEFFINGWELL AVE	2020, 2017, 2014, 2010, 2006, 2005, 2001, 2000, 1995, 1992, 1986, 1980, 1979, 1975, 1973, 1970, 1965, 1961, 1960, 1958, 1955, 1953, 1949, 1948, 1944, 1939, 1936, 1935
421 LEFFINGWELL AVE	2020, 2017, 2014, 2010, 2006, 2005, 2001, 2000, 1995, 1992, 1986, 1980, 1979, 1975, 1973, 1970, 1965, 1961, 1960, 1958, 1955, 1953, 1949, 1948, 1944, 1939, 1936, 1930
421 LEFFINGWELL AVE	2020, 2017, 2014, 2010, 2006, 2005, 2001, 2000, 1995, 1992, 1986, 1980, 1979, 1975, 1973, 1970, 1965, 1961, 1960, 1958, 1955, 1953, 1949, 1948, 1944, 1936, 1935, 1930
421A LEFFINGWELL AVE	2020, 2017, 2014, 2010, 2006, 2005, 2001, 2000, 1995, 1992, 1986, 1980, 1979, 1975, 1973, 1970, 1965, 1961, 1960, 1958, 1955, 1953, 1949, 1948, 1944, 1939, 1936, 1935
421B LEFFINGWELL AVE	2020, 2017, 2014, 2010, 2006, 2005, 2001, 2000, 1995, 1992, 1986, 1980, 1979, 1975, 1973, 1970, 1965, 1961, 1960, 1958, 1955, 1953, 1949, 1948, 1944, 1939, 1936, 1935
422 E ELLIOTT AVE	2020, 2017, 2014, 2010, 2006, 2001, 2000, 1995, 1992, 1986, 1980, 1979, 1975, 1973, 1970, 1965, 1961, 1960, 1958, 1955, 1953, 1949, 1948, 1944, 1939, 1936, 1935, 1930
422 E ELLIOTT AVE	2020, 2017, 2010, 2006, 2005, 2001, 2000, 1995, 1992, 1986, 1980, 1979, 1975, 1973, 1970, 1965, 1961, 1960, 1958, 1955, 1953, 1949, 1948, 1944, 1939, 1936, 1935, 1930
422 E ELLIOTT AVE	2020, 2017, 2014, 2006, 2005, 2001, 2000, 1995, 1992, 1986, 1980, 1979, 1975, 1973, 1970, 1965, 1961, 1960, 1958, 1955, 1953, 1949, 1948, 1944, 1939, 1936, 1935, 1930
422 E ELLIOTT AVE	2020, 2014, 2010, 2006, 2005, 2001, 2000, 1995, 1992, 1986, 1980, 1979, 1975, 1973, 1970, 1965, 1961, 1960, 1958, 1955, 1953, 1949, 1948, 1944, 1939, 1936, 1935, 1930

FINDINGS

Address Researched	Address Not Identified in Research Source
422 E ELLIOTT AVE	2020, 2017, 2014, 2010, 2006, 2005, 2001, 1995, 1992, 1986, 1980, 1979, 1975, 1973, 1970, 1965, 1961, 1960, 1958, 1955, 1953, 1949, 1948, 1944, 1939, 1936, 1935, 1930
422 E ELLIOTT AVE	2020, 2017, 2014, 2010, 2006, 2005, 2001, 2000, 1992, 1986, 1980, 1979, 1975, 1973, 1970, 1965, 1961, 1960, 1958, 1955, 1953, 1949, 1948, 1944, 1939, 1936, 1935, 1930
422 ELLIOTT	2020, 2017, 2014, 2010, 2006, 2005, 2001, 2000, 1995, 1992, 1986, 1980, 1979, 1975, 1973, 1970, 1965, 1961, 1960, 1955, 1953, 1949, 1948, 1944, 1939, 1936, 1935, 1930
422 ELLIOTT AVE	2020, 2017, 2014, 2010, 2006, 2005, 2000, 1995, 1992, 1986, 1980, 1979, 1975, 1973, 1970, 1965, 1961, 1960, 1958, 1955, 1953, 1949, 1948, 1944, 1939, 1936, 1935, 1930
422 ELLIOTT AVE	2020, 2017, 2014, 2010, 2005, 2001, 2000, 1995, 1992, 1986, 1980, 1979, 1975, 1973, 1970, 1965, 1961, 1960, 1958, 1955, 1953, 1949, 1948, 1944, 1939, 1936, 1935, 1930
422 ELLIOTT AVE	2020, 2017, 2014, 2010, 2006, 2005, 2001, 2000, 1995, 1992, 1986, 1980, 1979, 1975, 1973, 1970, 1965, 1961, 1960, 1958, 1955, 1949, 1948, 1944, 1939, 1936, 1935, 1930
423 CLINTON PL	2020, 2017, 2014, 2010, 2005, 2001, 2000, 1995, 1992, 1986, 1980, 1979, 1975, 1973, 1970, 1965, 1961, 1960, 1958, 1955, 1953, 1949, 1948, 1944, 1939, 1936, 1935, 1930
423 CLINTON PL	2020, 2017, 2014, 2010, 2006, 2005, 2000, 1995, 1992, 1986, 1980, 1979, 1975, 1973, 1970, 1965, 1961, 1960, 1958, 1955, 1953, 1949, 1948, 1944, 1939, 1936, 1935, 1930
423 CLINTON PL	2020, 2017, 2014, 2010, 2006, 2005, 2001, 2000, 1995, 1992, 1986, 1980, 1979, 1975, 1973, 1970, 1965, 1961, 1960, 1958, 1955, 1949, 1948, 1944, 1939, 1936, 1935, 1930
423 CLINTON PL	2020, 2017, 2014, 2010, 2006, 2005, 2001, 2000, 1995, 1992, 1986, 1980, 1975, 1973, 1970, 1965, 1961, 1960, 1958, 1955, 1953, 1949, 1948, 1944, 1939, 1936, 1935, 1930
423 CLINTON PL	2020, 2017, 2014, 2010, 2006, 2005, 2001, 2000, 1995, 1992, 1986, 1980, 1979, 1975, 1970, 1965, 1961, 1960, 1958, 1955, 1953, 1949, 1948, 1944, 1939, 1936, 1935, 1930
423 CLINTON PL	2020, 2017, 2014, 2010, 2006, 2005, 2001, 2000, 1995, 1992, 1986, 1980, 1979, 1975, 1973, 1970, 1965, 1961, 1960, 1955, 1953, 1949, 1948, 1944, 1939, 1936, 1935, 1930
423 E CLINTON PL	2020, 2017, 2014, 2010, 2006, 2005, 2001, 2000, 1992, 1986, 1980, 1979, 1975, 1973, 1970, 1965, 1961, 1960, 1958, 1955, 1953, 1949, 1948, 1944, 1939, 1936, 1935, 1930
423 E CLINTON PL	2020, 2017, 2014, 2010, 2006, 2005, 2001, 1995, 1992, 1986, 1980, 1979, 1975, 1973, 1970, 1965, 1961, 1960, 1958, 1955, 1953, 1949, 1948, 1944, 1939, 1936, 1935, 1930
423 E CLINTON PL	2020, 2017, 2014, 2010, 2006, 2001, 2000, 1995, 1992, 1986, 1980, 1979, 1975, 1973, 1970, 1965, 1961, 1960, 1958, 1955, 1953, 1949, 1948, 1944, 1939, 1936, 1935, 1930
423 E CLINTON PL	2020, 2017, 2010, 2006, 2005, 2001, 2000, 1995, 1992, 1986, 1980, 1979, 1975, 1973, 1970, 1965, 1961, 1960, 1958, 1955, 1953, 1949, 1948, 1944, 1939, 1936, 1935, 1930

FINDINGS

Address Researched	Address Not Identified in Research Source
423 E CLINTON PL	2017, 2014, 2010, 2006, 2005, 2001, 2000, 1995, 1992, 1986, 1980, 1979, 1975, 1973, 1970, 1965, 1961, 1960, 1958, 1955, 1953, 1949, 1948, 1944, 1939, 1936, 1935, 1930
423 E CLINTON PL	2020, 2017, 2014, 2006, 2005, 2001, 2000, 1995, 1992, 1986, 1980, 1979, 1975, 1973, 1970, 1965, 1961, 1960, 1958, 1955, 1953, 1949, 1948, 1944, 1939, 1936, 1935, 1930
423 E CLINTON PL	2020, 2014, 2010, 2006, 2005, 2001, 2000, 1995, 1992, 1986, 1980, 1979, 1975, 1973, 1970, 1965, 1961, 1960, 1958, 1955, 1953, 1949, 1948, 1944, 1939, 1936, 1935, 1930
423 LEFFINGWELL AVE	2020, 2017, 2014, 2010, 2006, 2005, 2001, 2000, 1995, 1992, 1986, 1980, 1979, 1975, 1973, 1970, 1965, 1961, 1960, 1958, 1953, 1949, 1948, 1944, 1939, 1936, 1935, 1930
423 LEFFINGWELL AVE	2020, 2017, 2014, 2010, 2006, 2005, 2001, 2000, 1995, 1992, 1986, 1980, 1979, 1975, 1973, 1970, 1965, 1961, 1960, 1958, 1955, 1953, 1949, 1944, 1939, 1936, 1935, 1930
423 LEFFINGWELL AVE	2020, 2017, 2014, 2010, 2006, 2005, 2001, 2000, 1995, 1992, 1986, 1980, 1979, 1975, 1973, 1970, 1965, 1961, 1960, 1958, 1955, 1953, 1949, 1948, 1939, 1936, 1935, 1930
423 LEFFINGWELL AVE	2020, 2017, 2014, 2010, 2006, 2005, 2001, 2000, 1995, 1992, 1986, 1980, 1979, 1975, 1973, 1970, 1965, 1961, 1960, 1958, 1955, 1953, 1949, 1948, 1944, 1939, 1936, 1935
423 LEFFINGWELL AVE	2020, 2017, 2014, 2010, 2006, 2005, 2001, 2000, 1995, 1992, 1986, 1980, 1979, 1975, 1973, 1970, 1965, 1961, 1960, 1958, 1955, 1953, 1949, 1948, 1944, 1936, 1935, 1930
423 LEFFINGWELL AVE	2020, 2017, 2014, 2010, 2006, 2005, 2001, 2000, 1995, 1992, 1986, 1980, 1979, 1975, 1973, 1970, 1965, 1961, 1960, 1958, 1955, 1953, 1949, 1948, 1944, 1939, 1936, 1930
423A LEFFINGWELL AVE	2020, 2017, 2014, 2010, 2006, 2005, 2001, 2000, 1995, 1992, 1986, 1980, 1979, 1975, 1973, 1970, 1965, 1961, 1960, 1958, 1955, 1953, 1949, 1948, 1944, 1939, 1936, 1935
423B LEFFINGWELL AVE	2020, 2017, 2014, 2010, 2006, 2005, 2001, 2000, 1995, 1992, 1986, 1980, 1979, 1975, 1973, 1970, 1965, 1961, 1960, 1958, 1955, 1953, 1949, 1948, 1944, 1939, 1936, 1935
425 LEFFINGWELL AVE	2020, 2017, 2014, 2010, 2006, 2005, 2001, 2000, 1995, 1992, 1986, 1980, 1979, 1975, 1973, 1970, 1965, 1961, 1960, 1958, 1955, 1953, 1949, 1948, 1944, 1939, 1936, 1935
425 LEFFINGWELL AVE	2020, 2017, 2014, 2010, 2006, 2005, 2001, 2000, 1995, 1992, 1986, 1980, 1979, 1975, 1973, 1970, 1965, 1961, 1960, 1958, 1955, 1953, 1949, 1948, 1944, 1939, 1936, 1930
425 LEFFINGWELL AVE	2020, 2017, 2014, 2010, 2006, 2005, 2001, 2000, 1995, 1992, 1986, 1980, 1979, 1975, 1973, 1970, 1965, 1961, 1960, 1958, 1955, 1953, 1949, 1948, 1944, 1936, 1935, 1930
425 LEFFINGWELL AVE	2020, 2017, 2014, 2010, 2006, 2005, 2001, 2000, 1995, 1992, 1986, 1980, 1979, 1975, 1973, 1970, 1965, 1961, 1960, 1958, 1955, 1953, 1949, 1948, 1939, 1936, 1935, 1930
425 LEFFINGWELL AVE	2020, 2017, 2014, 2010, 2006, 2005, 2001, 2000, 1995, 1992, 1986, 1980, 1979, 1975, 1973, 1970, 1965, 1961, 1960, 1958, 1955, 1953, 1949, 1944, 1939, 1936, 1935, 1930

FINDINGS

Address Researched	Address Not Identified in Research Source
425 LEFFINGWELL AVE	2020, 2017, 2014, 2010, 2006, 2005, 2001, 2000, 1995, 1992, 1986, 1980, 1979, 1975, 1973, 1970, 1965, 1961, 1960, 1958, 1953, 1949, 1948, 1944, 1939, 1936, 1935, 1930
425A LEFFINGWELL AVE	2020, 2017, 2014, 2010, 2006, 2005, 2001, 2000, 1995, 1992, 1986, 1980, 1979, 1975, 1973, 1970, 1965, 1961, 1960, 1958, 1955, 1953, 1949, 1948, 1944, 1939, 1936, 1935
426 E ELLIOTT AVE	2020, 2017, 2010, 2006, 2005, 2001, 2000, 1995, 1992, 1986, 1980, 1979, 1975, 1973, 1970, 1965, 1961, 1960, 1958, 1955, 1953, 1949, 1948, 1944, 1939, 1936, 1935, 1930
426 E ELLIOTT AVE	2020, 2017, 2014, 2006, 2005, 2001, 2000, 1995, 1992, 1986, 1980, 1979, 1975, 1973, 1970, 1965, 1961, 1960, 1958, 1955, 1953, 1949, 1948, 1944, 1939, 1936, 1935, 1930
426 E ELLIOTT AVE	2017, 2014, 2010, 2006, 2005, 2001, 2000, 1995, 1992, 1986, 1980, 1979, 1975, 1973, 1970, 1965, 1961, 1960, 1958, 1955, 1953, 1949, 1948, 1944, 1939, 1936, 1935, 1930
426 E ELLIOTT AVE	2020, 2014, 2010, 2006, 2005, 2001, 2000, 1995, 1992, 1986, 1980, 1979, 1975, 1973, 1970, 1965, 1961, 1960, 1958, 1955, 1953, 1949, 1948, 1944, 1939, 1936, 1935, 1930
426 E ELLIOTT AVE	2020, 2017, 2014, 2010, 2006, 2001, 2000, 1995, 1992, 1986, 1980, 1979, 1975, 1973, 1970, 1965, 1961, 1960, 1958, 1955, 1953, 1949, 1948, 1944, 1939, 1936, 1935, 1930
426 E ELLIOTT AVE	2020, 2017, 2014, 2010, 2006, 2005, 2001, 1995, 1992, 1986, 1980, 1979, 1975, 1973, 1970, 1965, 1961, 1960, 1958, 1955, 1953, 1949, 1948, 1944, 1939, 1936, 1935, 1930
426 E ELLIOTT AVE	2020, 2017, 2014, 2010, 2006, 2005, 2001, 2000, 1992, 1986, 1980, 1979, 1975, 1973, 1970, 1965, 1961, 1960, 1958, 1955, 1953, 1949, 1948, 1944, 1939, 1936, 1935, 1930
426 E ELLIOTT AVE	2020, 2017, 2014, 2010, 2006, 2005, 2001, 2000, 1995, 1986, 1980, 1979, 1975, 1973, 1970, 1965, 1961, 1960, 1958, 1955, 1953, 1949, 1948, 1944, 1939, 1936, 1935, 1930
426 ELLIOTT	2020, 2017, 2014, 2010, 2006, 2005, 2001, 2000, 1995, 1992, 1986, 1980, 1979, 1975, 1973, 1970, 1965, 1961, 1960, 1955, 1953, 1949, 1948, 1944, 1939, 1936, 1935, 1930
426 ELLIOTT AVE	2020, 2017, 2014, 2010, 2006, 2005, 2001, 2000, 1995, 1992, 1980, 1979, 1975, 1973, 1970, 1965, 1961, 1960, 1958, 1955, 1953, 1949, 1948, 1944, 1939, 1936, 1935, 1930
426 ELLIOTT AVE	2020, 2017, 2014, 2010, 2006, 2005, 2000, 1995, 1992, 1986, 1980, 1979, 1975, 1973, 1970, 1965, 1961, 1960, 1958, 1955, 1953, 1949, 1948, 1944, 1939, 1936, 1935, 1930
426 ELLIOTT AVE	2020, 2017, 2014, 2010, 2005, 2001, 2000, 1995, 1992, 1986, 1980, 1979, 1975, 1973, 1970, 1965, 1961, 1960, 1958, 1955, 1953, 1949, 1948, 1944, 1939, 1936, 1935, 1930
426 ELLIOTT AVE	2020, 2017, 2014, 2010, 2006, 2005, 2001, 2000, 1995, 1992, 1986, 1980, 1979, 1975, 1973, 1970, 1965, 1961, 1960, 1958, 1955, 1949, 1948, 1944, 1939, 1936, 1935, 1930
427 CLINTON PL	2020, 2017, 2014, 2010, 2005, 2001, 2000, 1995, 1992, 1986, 1980, 1979, 1975, 1973, 1970, 1965, 1961, 1960, 1958, 1955, 1953, 1949, 1948, 1944, 1939, 1936, 1935, 1930

FINDINGS

Address Researched	Address Not Identified in Research Source
427 CLINTON PL	2020, 2017, 2014, 2010, 2006, 2005, 2000, 1995, 1992, 1986, 1980, 1979, 1975, 1973, 1970, 1965, 1961, 1960, 1958, 1955, 1953, 1949, 1948, 1944, 1939, 1936, 1935, 1930
427 CLINTON PL	2020, 2017, 2014, 2010, 2006, 2005, 2001, 2000, 1995, 1992, 1986, 1980, 1979, 1975, 1973, 1970, 1965, 1961, 1960, 1955, 1953, 1949, 1948, 1944, 1939, 1936, 1935, 1930
427 CLINTON PL	2020, 2017, 2014, 2010, 2006, 2005, 2001, 2000, 1995, 1992, 1986, 1980, 1979, 1975, 1970, 1965, 1961, 1960, 1958, 1955, 1953, 1949, 1948, 1944, 1939, 1936, 1935, 1930
427 CLINTON PL	2020, 2017, 2014, 2010, 2006, 2005, 2001, 2000, 1995, 1992, 1986, 1980, 1975, 1973, 1970, 1965, 1961, 1960, 1958, 1955, 1953, 1949, 1948, 1944, 1939, 1936, 1935, 1930
427 E CLINTON PL	2020, 2017, 2014, 2010, 2006, 2001, 2000, 1995, 1992, 1986, 1980, 1979, 1975, 1973, 1970, 1965, 1961, 1960, 1958, 1955, 1953, 1949, 1948, 1944, 1939, 1936, 1935, 1930
427 E ELLIOTT AVE	2020, 2017, 2014, 2010, 2006, 2001, 2000, 1995, 1992, 1986, 1980, 1979, 1975, 1973, 1970, 1965, 1961, 1960, 1958, 1955, 1953, 1949, 1948, 1944, 1939, 1936, 1935, 1930
427 E ELLIOTT AVE	2020, 2017, 2014, 2006, 2005, 2001, 2000, 1995, 1992, 1986, 1980, 1979, 1975, 1973, 1970, 1965, 1961, 1960, 1958, 1955, 1953, 1949, 1948, 1944, 1939, 1936, 1935, 1930
427 E ELLIOTT AVE	2020, 2017, 2010, 2006, 2005, 2001, 2000, 1995, 1992, 1986, 1980, 1979, 1975, 1973, 1970, 1965, 1961, 1960, 1958, 1955, 1953, 1949, 1948, 1944, 1939, 1936, 1935, 1930
427 E ELLIOTT AVE	2020, 2017, 2014, 2010, 2006, 2005, 2001, 2000, 1995, 1986, 1980, 1979, 1975, 1973, 1970, 1965, 1961, 1960, 1958, 1955, 1953, 1949, 1948, 1944, 1939, 1936, 1935, 1930
427 E ELLIOTT AVE	2020, 2017, 2014, 2010, 2006, 2005, 2001, 2000, 1992, 1986, 1980, 1979, 1975, 1973, 1970, 1965, 1961, 1960, 1958, 1955, 1953, 1949, 1948, 1944, 1939, 1936, 1935, 1930
427 E ELLIOTT AVE	2020, 2017, 2014, 2010, 2006, 2005, 2001, 1995, 1992, 1986, 1980, 1979, 1975, 1973, 1970, 1965, 1961, 1960, 1958, 1955, 1953, 1949, 1948, 1944, 1939, 1936, 1935, 1930
427 ELLIOTT	2020, 2017, 2014, 2010, 2006, 2005, 2001, 2000, 1995, 1992, 1986, 1980, 1979, 1975, 1973, 1970, 1965, 1961, 1960, 1955, 1953, 1949, 1948, 1944, 1939, 1936, 1935, 1930
427 ELLIOTT AVE	2020, 2017, 2014, 2010, 2006, 2005, 2001, 2000, 1995, 1986, 1980, 1979, 1975, 1973, 1970, 1965, 1961, 1960, 1958, 1955, 1953, 1949, 1948, 1944, 1939, 1936, 1935, 1930
427 ELLIOTT AVE	2020, 2017, 2014, 2010, 2006, 2005, 2001, 2000, 1995, 1992, 1980, 1979, 1975, 1973, 1970, 1965, 1961, 1960, 1958, 1955, 1953, 1949, 1948, 1944, 1939, 1936, 1935, 1930
427 ELLIOTT AVE	2020, 2017, 2014, 2010, 2006, 2005, 2000, 1995, 1992, 1986, 1980, 1979, 1975, 1973, 1970, 1965, 1961, 1960, 1958, 1955, 1953, 1949, 1948, 1944, 1939, 1936, 1935, 1930
427 ELLIOTT AVE	2020, 2017, 2014, 2010, 2005, 2001, 2000, 1995, 1992, 1986, 1980, 1979, 1975, 1973, 1970, 1965, 1961, 1960, 1958, 1955, 1953, 1949, 1948, 1944, 1939, 1936, 1935, 1930

FINDINGS

Address Researched	Address Not Identified in Research Source
427 ELLIOTT AVE	2020, 2017, 2014, 2010, 2006, 2005, 2001, 2000, 1995, 1992, 1986, 1980, 1979, 1975, 1973, 1970, 1965, 1961, 1960, 1958, 1955, 1949, 1948, 1944, 1939, 1936, 1935, 1930
427 LEFFINGWELL AVE	2020, 2017, 2014, 2010, 2006, 2005, 2001, 2000, 1995, 1992, 1986, 1980, 1979, 1975, 1973, 1970, 1965, 1961, 1960, 1958, 1955, 1953, 1949, 1948, 1944, 1939, 1936, 1935
427 LEFFINGWELL AVE	2020, 2017, 2014, 2010, 2006, 2005, 2001, 2000, 1995, 1992, 1986, 1980, 1979, 1975, 1973, 1970, 1965, 1961, 1960, 1958, 1955, 1953, 1949, 1948, 1944, 1939, 1936, 1930
429 CLINTON PL	2020, 2017, 2014, 2010, 2006, 2005, 2001, 2000, 1995, 1992, 1986, 1980, 1979, 1975, 1973, 1970, 1965, 1961, 1960, 1958, 1955, 1953, 1948, 1944, 1939, 1936, 1935, 1930
429 CLINTON PL	2020, 2017, 2014, 2010, 2006, 2005, 2001, 2000, 1995, 1992, 1980, 1979, 1975, 1973, 1970, 1965, 1961, 1960, 1958, 1955, 1953, 1949, 1948, 1944, 1939, 1936, 1935, 1930
429 CLINTON PL	2020, 2017, 2014, 2010, 2006, 2005, 2001, 2000, 1995, 1992, 1986, 1980, 1979, 1975, 1973, 1970, 1965, 1961, 1960, 1958, 1955, 1949, 1948, 1944, 1939, 1936, 1935, 1930
429 CLINTON PL	2020, 2017, 2014, 2010, 2006, 2005, 2001, 2000, 1995, 1992, 1986, 1980, 1975, 1973, 1970, 1965, 1961, 1960, 1958, 1955, 1953, 1949, 1948, 1944, 1939, 1936, 1935, 1930
429 CLINTON PL	2020, 2017, 2014, 2010, 2006, 2005, 2001, 2000, 1995, 1992, 1986, 1980, 1979, 1975, 1970, 1965, 1961, 1960, 1958, 1955, 1953, 1949, 1948, 1944, 1939, 1936, 1935, 1930
429 CLINTON PL	2020, 2017, 2014, 2010, 2006, 2005, 2001, 2000, 1995, 1992, 1986, 1980, 1979, 1975, 1973, 1970, 1965, 1961, 1960, 1955, 1953, 1949, 1948, 1944, 1939, 1936, 1935, 1930
429 E CLINTON PL	2020, 2017, 2014, 2010, 2006, 2005, 2001, 2000, 1992, 1986, 1980, 1979, 1975, 1973, 1970, 1965, 1961, 1960, 1958, 1955, 1953, 1949, 1948, 1944, 1939, 1936, 1935, 1930
431 CLINTON PL	2020, 2017, 2014, 2010, 2006, 2005, 2001, 2000, 1995, 1992, 1986, 1980, 1979, 1975, 1970, 1965, 1961, 1960, 1958, 1955, 1953, 1949, 1948, 1944, 1939, 1936, 1935, 1930
431 E CLINTON PL	2020, 2014, 2010, 2006, 2005, 2001, 2000, 1995, 1992, 1986, 1980, 1979, 1975, 1973, 1970, 1965, 1961, 1960, 1958, 1955, 1953, 1949, 1948, 1944, 1939, 1936, 1935, 1930
431 E CLINTON PL	2020, 2017, 2010, 2006, 2005, 2001, 2000, 1995, 1992, 1986, 1980, 1979, 1975, 1973, 1970, 1965, 1961, 1960, 1958, 1955, 1953, 1949, 1948, 1944, 1939, 1936, 1935, 1930
433 CLINTON PL	2020, 2017, 2014, 2010, 2006, 2005, 2000, 1995, 1992, 1986, 1980, 1979, 1975, 1973, 1970, 1965, 1961, 1960, 1958, 1955, 1953, 1949, 1948, 1944, 1939, 1936, 1935, 1930
433 CLINTON PL	2020, 2017, 2014, 2010, 2006, 2005, 2001, 2000, 1995, 1992, 1986, 1980, 1979, 1975, 1970, 1965, 1961, 1960, 1958, 1955, 1953, 1949, 1948, 1944, 1939, 1936, 1935, 1930
433 CLINTON PL	2020, 2017, 2014, 2010, 2006, 2005, 2001, 2000, 1995, 1992, 1986, 1980, 1975, 1973, 1970, 1965, 1961, 1960, 1958, 1955, 1953, 1949, 1948, 1944, 1939, 1936, 1935, 1930

FINDINGS

Address Researched	Address Not Identified in Research Source
433 CLINTON PL	2020, 2017, 2014, 2010, 2006, 2005, 2001, 2000, 1995, 1992, 1986, 1980, 1979, 1975, 1973, 1970, 1965, 1961, 1960, 1955, 1953, 1949, 1948, 1944, 1939, 1936, 1935, 1930
433 CLINTON PL	2020, 2017, 2014, 2010, 2006, 2005, 2001, 2000, 1995, 1992, 1986, 1980, 1979, 1975, 1973, 1970, 1965, 1961, 1960, 1958, 1955, 1949, 1948, 1944, 1939, 1936, 1935, 1930
433 CLINTON PL	2020, 2017, 2014, 2010, 2006, 2005, 2001, 2000, 1995, 1992, 1986, 1980, 1979, 1975, 1973, 1970, 1965, 1961, 1960, 1958, 1955, 1953, 1948, 1944, 1939, 1936, 1935, 1930
434 CLINTON PL	2020, 2017, 2014, 2010, 2006, 2005, 2001, 2000, 1995, 1992, 1986, 1980, 1979, 1975, 1973, 1970, 1965, 1961, 1960, 1958, 1955, 1953, 1948, 1944, 1939, 1936, 1935, 1930
434 CLINTON PL	2020, 2017, 2014, 2010, 2006, 2005, 2001, 2000, 1995, 1992, 1986, 1980, 1979, 1975, 1973, 1970, 1965, 1961, 1960, 1958, 1955, 1949, 1948, 1944, 1939, 1936, 1935, 1930
434 CLINTON PL	2020, 2017, 2014, 2010, 2006, 2005, 2001, 2000, 1995, 1992, 1986, 1980, 1979, 1975, 1973, 1970, 1965, 1961, 1960, 1955, 1953, 1949, 1948, 1944, 1939, 1936, 1935, 1930
434 CLINTON PL	2020, 2017, 2014, 2010, 2006, 2005, 2001, 2000, 1995, 1992, 1986, 1980, 1975, 1973, 1970, 1965, 1961, 1960, 1958, 1955, 1953, 1949, 1948, 1944, 1939, 1936, 1935, 1930
434 CLINTON PL	2020, 2017, 2014, 2010, 2006, 2005, 2001, 2000, 1995, 1992, 1986, 1980, 1979, 1975, 1970, 1965, 1961, 1960, 1958, 1955, 1953, 1949, 1948, 1944, 1939, 1936, 1935, 1930
434 CLINTON PL	2020, 2017, 2014, 2010, 2006, 2005, 2001, 2000, 1995, 1992, 1980, 1979, 1975, 1973, 1970, 1965, 1961, 1960, 1958, 1955, 1953, 1949, 1948, 1944, 1939, 1936, 1935, 1930
434 E CLINTON PL	2020, 2017, 2014, 2010, 2006, 2005, 2001, 2000, 1995, 1986, 1980, 1979, 1975, 1973, 1970, 1965, 1961, 1960, 1958, 1955, 1953, 1949, 1948, 1944, 1939, 1936, 1935, 1930
435 CLINTON PL	2020, 2017, 2014, 2010, 2005, 2001, 2000, 1995, 1992, 1986, 1980, 1979, 1975, 1973, 1970, 1965, 1961, 1960, 1958, 1955, 1953, 1949, 1948, 1944, 1939, 1936, 1935, 1930
435 E CLINTON PL	2020, 2017, 2014, 2010, 2006, 2001, 2000, 1995, 1992, 1986, 1980, 1979, 1975, 1973, 1970, 1965, 1961, 1960, 1958, 1955, 1953, 1949, 1948, 1944, 1939, 1936, 1935, 1930
435 E CLINTON PL	2020, 2017, 2010, 2006, 2005, 2001, 2000, 1995, 1992, 1986, 1980, 1979, 1975, 1973, 1970, 1965, 1961, 1960, 1958, 1955, 1953, 1949, 1948, 1944, 1939, 1936, 1935, 1930
435 E CLINTON PL	2017, 2014, 2010, 2006, 2005, 2001, 2000, 1995, 1992, 1986, 1980, 1979, 1975, 1973, 1970, 1965, 1961, 1960, 1958, 1955, 1953, 1949, 1948, 1944, 1939, 1936, 1935, 1930
435 E CLINTON PL	2020, 2014, 2010, 2006, 2005, 2001, 2000, 1995, 1992, 1986, 1980, 1979, 1975, 1973, 1970, 1965, 1961, 1960, 1958, 1955, 1953, 1949, 1948, 1944, 1939, 1936, 1935, 1930
435 E CLINTON PL	2020, 2017, 2014, 2006, 2005, 2001, 2000, 1995, 1992, 1986, 1980, 1979, 1975, 1973, 1970, 1965, 1961, 1960, 1958, 1955, 1953, 1949, 1948, 1944, 1939, 1936, 1935, 1930

FINDINGS

Address Researched	Address Not Identified in Research Source
435 E ELLIOTT AVE	2020, 2017, 2014, 2006, 2005, 2001, 2000, 1995, 1992, 1986, 1980, 1979, 1975, 1973, 1970, 1965, 1961, 1960, 1958, 1955, 1953, 1949, 1948, 1944, 1939, 1936, 1935, 1930
435 E ELLIOTT AVE	2020, 2017, 2010, 2006, 2005, 2001, 2000, 1995, 1992, 1986, 1980, 1979, 1975, 1973, 1970, 1965, 1961, 1960, 1958, 1955, 1953, 1949, 1948, 1944, 1939, 1936, 1935, 1930
435 E ELLIOTT AVE	2017, 2014, 2010, 2006, 2005, 2001, 2000, 1995, 1992, 1986, 1980, 1979, 1975, 1973, 1970, 1965, 1961, 1960, 1958, 1955, 1953, 1949, 1948, 1944, 1939, 1936, 1935, 1930
435 E ELLIOTT AVE	2020, 2017, 2014, 2010, 2006, 2001, 2000, 1995, 1992, 1986, 1980, 1979, 1975, 1973, 1970, 1965, 1961, 1960, 1958, 1955, 1953, 1949, 1948, 1944, 1939, 1936, 1935, 1930
435 E ELLIOTT AVE	2020, 2017, 2014, 2010, 2006, 2005, 2001, 2000, 1992, 1986, 1980, 1979, 1975, 1973, 1970, 1965, 1961, 1960, 1958, 1955, 1953, 1949, 1948, 1944, 1939, 1936, 1935, 1930
435 E ELLIOTT AVE	2020, 2017, 2014, 2010, 2006, 2005, 2001, 1995, 1992, 1986, 1980, 1979, 1975, 1973, 1970, 1965, 1961, 1960, 1958, 1955, 1953, 1949, 1948, 1944, 1939, 1936, 1935, 1930
435 ELLIOTT	2020, 2017, 2014, 2010, 2006, 2005, 2001, 2000, 1995, 1992, 1986, 1980, 1979, 1975, 1973, 1970, 1965, 1961, 1960, 1955, 1953, 1949, 1948, 1944, 1939, 1936, 1935, 1930
435 ELLIOTT AVE	2020, 2017, 2014, 2010, 2006, 2005, 2001, 2000, 1995, 1992, 1980, 1979, 1975, 1973, 1970, 1965, 1961, 1960, 1958, 1955, 1953, 1949, 1948, 1944, 1939, 1936, 1935, 1930
435 ELLIOTT AVE	2020, 2017, 2014, 2010, 2006, 2005, 2000, 1995, 1992, 1986, 1980, 1979, 1975, 1973, 1970, 1965, 1961, 1960, 1958, 1955, 1953, 1949, 1948, 1944, 1939, 1936, 1935, 1930
435 ELLIOTT AVE	2020, 2017, 2014, 2010, 2005, 2001, 2000, 1995, 1992, 1986, 1980, 1979, 1975, 1973, 1970, 1965, 1961, 1960, 1958, 1955, 1953, 1949, 1948, 1944, 1939, 1936, 1935, 1930
437 CLINTON PL	2020, 2017, 2014, 2010, 2006, 2005, 2001, 2000, 1995, 1992, 1986, 1980, 1979, 1975, 1970, 1965, 1961, 1960, 1958, 1955, 1953, 1949, 1948, 1944, 1939, 1936, 1935, 1930
437 CLINTON PL	2020, 2017, 2014, 2010, 2006, 2005, 2001, 2000, 1995, 1992, 1986, 1980, 1979, 1975, 1973, 1970, 1965, 1961, 1960, 1955, 1953, 1949, 1948, 1944, 1939, 1936, 1935, 1930
437 CLINTON PL	2020, 2017, 2014, 2010, 2006, 2005, 2001, 2000, 1995, 1992, 1986, 1980, 1979, 1975, 1973, 1970, 1965, 1961, 1960, 1958, 1955, 1953, 1948, 1944, 1939, 1936, 1935, 1930
438 CLINTON PL	2020, 2017, 2014, 2010, 2006, 2005, 2001, 2000, 1995, 1992, 1986, 1980, 1979, 1975, 1973, 1970, 1965, 1961, 1960, 1958, 1955, 1953, 1948, 1944, 1939, 1936, 1935, 1930
438 CLINTON PL	2020, 2017, 2014, 2010, 2006, 2005, 2001, 2000, 1995, 1992, 1986, 1980, 1979, 1975, 1973, 1970, 1965, 1961, 1960, 1955, 1953, 1949, 1948, 1944, 1939, 1936, 1935, 1930
438 CLINTON PL	2020, 2017, 2014, 2010, 2006, 2005, 2001, 2000, 1995, 1992, 1986, 1980, 1979, 1975, 1970, 1965, 1961, 1960, 1958, 1955, 1953, 1949, 1948, 1944, 1939, 1936, 1935, 1930

FINDINGS

Address Researched	Address Not Identified in Research Source
438 CLINTON PL	2020, 2017, 2014, 2010, 2006, 2005, 2001, 2000, 1995, 1992, 1986, 1980, 1975, 1973, 1970, 1965, 1961, 1960, 1958, 1955, 1953, 1949, 1948, 1944, 1939, 1936, 1935, 1930
438 CLINTON PL	2020, 2017, 2014, 2010, 2006, 2005, 2001, 2000, 1995, 1992, 1986, 1980, 1979, 1975, 1973, 1970, 1965, 1961, 1960, 1958, 1955, 1949, 1948, 1944, 1939, 1936, 1935, 1930
438 CLINTON PL	2020, 2017, 2014, 2010, 2006, 2005, 2001, 2000, 1995, 1992, 1980, 1979, 1975, 1973, 1970, 1965, 1961, 1960, 1958, 1955, 1953, 1949, 1948, 1944, 1939, 1936, 1935, 1930
438 CLINTON PL	2020, 2017, 2014, 2010, 2005, 2001, 2000, 1995, 1992, 1986, 1980, 1979, 1975, 1973, 1970, 1965, 1961, 1960, 1958, 1955, 1953, 1949, 1948, 1944, 1939, 1936, 1935, 1930
438 CLINTON PL	2020, 2017, 2014, 2010, 2006, 2005, 2000, 1995, 1992, 1986, 1980, 1979, 1975, 1973, 1970, 1965, 1961, 1960, 1958, 1955, 1953, 1949, 1948, 1944, 1939, 1936, 1935, 1930
438 E CLINTON PL	2020, 2017, 2014, 2010, 2006, 2001, 2000, 1995, 1992, 1986, 1980, 1979, 1975, 1973, 1970, 1965, 1961, 1960, 1958, 1955, 1953, 1949, 1948, 1944, 1939, 1936, 1935, 1930
438 E CLINTON PL	2017, 2014, 2010, 2006, 2005, 2001, 2000, 1995, 1992, 1986, 1980, 1979, 1975, 1973, 1970, 1965, 1961, 1960, 1958, 1955, 1953, 1949, 1948, 1944, 1939, 1936, 1935, 1930
438 E CLINTON PL	2020, 2017, 2010, 2006, 2005, 2001, 2000, 1995, 1992, 1986, 1980, 1979, 1975, 1973, 1970, 1965, 1961, 1960, 1958, 1955, 1953, 1949, 1948, 1944, 1939, 1936, 1935, 1930
438 E CLINTON PL	2020, 2014, 2010, 2006, 2005, 2001, 2000, 1995, 1992, 1986, 1980, 1979, 1975, 1973, 1970, 1965, 1961, 1960, 1958, 1955, 1953, 1949, 1948, 1944, 1939, 1936, 1935, 1930
438 E CLINTON PL	2020, 2017, 2014, 2006, 2005, 2001, 2000, 1995, 1992, 1986, 1980, 1979, 1975, 1973, 1970, 1965, 1961, 1960, 1958, 1955, 1953, 1949, 1948, 1944, 1939, 1936, 1935, 1930
438 E CLINTON PL	2020, 2017, 2014, 2010, 2006, 2005, 2001, 2000, 1995, 1986, 1980, 1979, 1975, 1973, 1970, 1965, 1961, 1960, 1958, 1955, 1953, 1949, 1948, 1944, 1939, 1936, 1935, 1930
438 E CLINTON PL	2020, 2017, 2014, 2010, 2006, 2005, 2001, 2000, 1992, 1986, 1980, 1979, 1975, 1973, 1970, 1965, 1961, 1960, 1958, 1955, 1953, 1949, 1948, 1944, 1939, 1936, 1935, 1930
439 E ELLIOTT AVE	2020, 2017, 2014, 2010, 2006, 2005, 2001, 2000, 1992, 1986, 1980, 1979, 1975, 1973, 1970, 1965, 1961, 1960, 1958, 1955, 1953, 1949, 1948, 1944, 1939, 1936, 1935, 1930
439 E ELLIOTT AVE	2020, 2017, 2014, 2010, 2006, 2005, 2001, 1995, 1992, 1986, 1980, 1979, 1975, 1973, 1970, 1965, 1961, 1960, 1958, 1955, 1953, 1949, 1948, 1944, 1939, 1936, 1935, 1930
439 E ELLIOTT AVE	2020, 2017, 2014, 2006, 2005, 2001, 2000, 1995, 1992, 1986, 1980, 1979, 1975, 1973, 1970, 1965, 1961, 1960, 1958, 1955, 1953, 1949, 1948, 1944, 1939, 1936, 1935, 1930
439 E ELLIOTT AVE	2020, 2017, 2010, 2006, 2005, 2001, 2000, 1995, 1992, 1986, 1980, 1979, 1975, 1973, 1970, 1965, 1961, 1960, 1958, 1955, 1953, 1949, 1948, 1944, 1939, 1936, 1935, 1930

FINDINGS

Address Researched	Address Not Identified in Research Source
439 E ELLIOTT AVE	2020, 2014, 2010, 2006, 2005, 2001, 2000, 1995, 1992, 1986, 1980, 1979, 1975, 1973, 1970, 1965, 1961, 1960, 1958, 1955, 1953, 1949, 1948, 1944, 1939, 1936, 1935, 1930
439 E ELLIOTT AVE	2017, 2014, 2010, 2006, 2005, 2001, 2000, 1995, 1992, 1986, 1980, 1979, 1975, 1973, 1970, 1965, 1961, 1960, 1958, 1955, 1953, 1949, 1948, 1944, 1939, 1936, 1935, 1930
439 E ELLIOTT AVE	2020, 2017, 2014, 2010, 2006, 2001, 2000, 1995, 1992, 1986, 1980, 1979, 1975, 1973, 1970, 1965, 1961, 1960, 1958, 1955, 1953, 1949, 1948, 1944, 1939, 1936, 1935, 1930
439 E ELLIOTT AVE	2020, 2017, 2014, 2010, 2006, 2005, 2001, 2000, 1995, 1986, 1980, 1979, 1975, 1973, 1970, 1965, 1961, 1960, 1958, 1955, 1953, 1949, 1948, 1944, 1939, 1936, 1935, 1930
439 ELLIOTT	2020, 2017, 2014, 2010, 2006, 2005, 2001, 2000, 1995, 1992, 1986, 1980, 1979, 1975, 1973, 1970, 1965, 1961, 1960, 1955, 1953, 1949, 1948, 1944, 1939, 1936, 1935, 1930
439 ELLIOTT AVE	2020, 2017, 2014, 2010, 2006, 2005, 2001, 2000, 1995, 1986, 1980, 1979, 1975, 1973, 1970, 1965, 1961, 1960, 1958, 1955, 1953, 1949, 1948, 1944, 1939, 1936, 1935, 1930
439 ELLIOTT AVE	2020, 2017, 2014, 2010, 2006, 2005, 2001, 2000, 1995, 1992, 1980, 1979, 1975, 1973, 1970, 1965, 1961, 1960, 1958, 1955, 1953, 1949, 1948, 1944, 1939, 1936, 1935, 1930
439 ELLIOTT AVE	2020, 2017, 2014, 2010, 2006, 2005, 2000, 1995, 1992, 1986, 1980, 1979, 1975, 1973, 1970, 1965, 1961, 1960, 1958, 1955, 1953, 1949, 1948, 1944, 1939, 1936, 1935, 1930
439 ELLIOTT AVE	2020, 2017, 2014, 2010, 2005, 2001, 2000, 1995, 1992, 1986, 1980, 1979, 1975, 1973, 1970, 1965, 1961, 1960, 1958, 1955, 1953, 1949, 1948, 1944, 1939, 1936, 1935, 1930
439 ELLIOTT AVE	2020, 2017, 2014, 2010, 2006, 2005, 2001, 2000, 1995, 1992, 1986, 1980, 1979, 1975, 1973, 1970, 1965, 1961, 1960, 1958, 1955, 1949, 1948, 1944, 1939, 1936, 1935, 1930
440 CLINTON PL	2020, 2017, 2014, 2010, 2006, 2005, 2001, 2000, 1995, 1992, 1986, 1980, 1979, 1975, 1973, 1970, 1965, 1961, 1960, 1958, 1955, 1949, 1948, 1944, 1939, 1936, 1935, 1930
440 CLINTON PL	2020, 2017, 2014, 2010, 2006, 2005, 2001, 2000, 1995, 1992, 1986, 1980, 1975, 1973, 1970, 1965, 1961, 1960, 1958, 1955, 1953, 1949, 1948, 1944, 1939, 1936, 1935, 1930
440 CLINTON PL	2020, 2017, 2014, 2010, 2006, 2005, 2001, 2000, 1995, 1992, 1986, 1980, 1979, 1975, 1970, 1965, 1961, 1960, 1958, 1955, 1953, 1949, 1948, 1944, 1939, 1936, 1935, 1930
443 CLINTON PL	2020, 2017, 2014, 2010, 2006, 2005, 2001, 2000, 1995, 1992, 1986, 1980, 1979, 1975, 1973, 1970, 1965, 1961, 1960, 1955, 1953, 1949, 1948, 1944, 1939, 1936, 1935, 1930
443 CLINTON PL	2020, 2017, 2014, 2010, 2006, 2005, 2001, 2000, 1995, 1992, 1986, 1980, 1979, 1975, 1973, 1970, 1965, 1961, 1960, 1958, 1955, 1949, 1948, 1944, 1939, 1936, 1935, 1930
443 CLINTON PL	2020, 2017, 2014, 2010, 2006, 2005, 2001, 2000, 1995, 1992, 1986, 1980, 1979, 1975, 1973, 1970, 1965, 1961, 1960, 1958, 1955, 1953, 1948, 1944, 1939, 1936, 1935, 1930

FINDINGS

Address Researched	Address Not Identified in Research Source
443 E ELLIOTT AVE	2020, 2017, 2014, 2010, 2006, 2005, 2001, 1995, 1992, 1986, 1980, 1979, 1975, 1973, 1970, 1965, 1961, 1960, 1958, 1955, 1953, 1949, 1948, 1944, 1939, 1936, 1935, 1930
443 E ELLIOTT AVE	2020, 2017, 2014, 2010, 2006, 2005, 2001, 2000, 1992, 1986, 1980, 1979, 1975, 1973, 1970, 1965, 1961, 1960, 1958, 1955, 1953, 1949, 1948, 1944, 1939, 1936, 1935, 1930
443 E ELLIOTT AVE	2020, 2017, 2014, 2010, 2006, 2001, 2000, 1995, 1992, 1986, 1980, 1979, 1975, 1973, 1970, 1965, 1961, 1960, 1958, 1955, 1953, 1949, 1948, 1944, 1939, 1936, 1935, 1930
443 E ELLIOTT AVE	2020, 2014, 2010, 2006, 2005, 2001, 2000, 1995, 1992, 1986, 1980, 1979, 1975, 1973, 1970, 1965, 1961, 1960, 1958, 1955, 1953, 1949, 1948, 1944, 1939, 1936, 1935, 1930
443 E ELLIOTT AVE	2020, 2017, 2010, 2006, 2005, 2001, 2000, 1995, 1992, 1986, 1980, 1979, 1975, 1973, 1970, 1965, 1961, 1960, 1958, 1955, 1953, 1949, 1948, 1944, 1939, 1936, 1935, 1930
443 E ELLIOTT AVE	2020, 2017, 2014, 2006, 2005, 2001, 2000, 1995, 1992, 1986, 1980, 1979, 1975, 1973, 1970, 1965, 1961, 1960, 1958, 1955, 1953, 1949, 1948, 1944, 1939, 1936, 1935, 1930
443 ELLIOTT	2020, 2017, 2014, 2010, 2006, 2005, 2001, 2000, 1995, 1992, 1986, 1980, 1979, 1975, 1973, 1970, 1965, 1961, 1960, 1955, 1953, 1949, 1948, 1944, 1939, 1936, 1935, 1930
443 ELLIOTT	2020, 2017, 2014, 2010, 2006, 2005, 2001, 2000, 1995, 1992, 1986, 1980, 1979, 1975, 1973, 1970, 1965, 1961, 1960, 1958, 1955, 1953, 1948, 1944, 1939, 1936, 1935, 1930
443 ELLIOTT AVE	2020, 2017, 2014, 2010, 2006, 2005, 2001, 2000, 1995, 1992, 1986, 1980, 1979, 1975, 1973, 1970, 1965, 1961, 1960, 1958, 1955, 1949, 1948, 1944, 1939, 1936, 1935, 1930
443 ELLIOTT AVE	2020, 2017, 2014, 2010, 2006, 2005, 2000, 1995, 1992, 1986, 1980, 1979, 1975, 1973, 1970, 1965, 1961, 1960, 1958, 1955, 1953, 1949, 1948, 1944, 1939, 1936, 1935, 1930
443 ELLIOTT AVE	2020, 2017, 2014, 2010, 2005, 2001, 2000, 1995, 1992, 1986, 1980, 1979, 1975, 1973, 1970, 1965, 1961, 1960, 1958, 1955, 1953, 1949, 1948, 1944, 1939, 1936, 1935, 1930
444 CLINTON PL	2020, 2017, 2014, 2010, 2006, 2005, 2001, 2000, 1995, 1992, 1986, 1980, 1979, 1975, 1973, 1970, 1965, 1961, 1960, 1958, 1955, 1949, 1948, 1944, 1939, 1936, 1935, 1930
444 CLINTON PL	2020, 2017, 2014, 2010, 2006, 2005, 2001, 2000, 1995, 1992, 1986, 1980, 1979, 1975, 1970, 1965, 1961, 1960, 1958, 1955, 1953, 1949, 1948, 1944, 1939, 1936, 1935, 1930
444 ELLIOTT AVE	2020, 2017, 2014, 2010, 2006, 2005, 2000, 1995, 1992, 1986, 1980, 1979, 1975, 1973, 1970, 1965, 1961, 1960, 1958, 1955, 1953, 1949, 1948, 1944, 1939, 1936, 1935, 1930
447 E ELLIOTT AVE	2020, 2017, 2014, 2010, 2006, 2001, 2000, 1995, 1992, 1986, 1980, 1979, 1975, 1973, 1970, 1965, 1961, 1960, 1958, 1955, 1953, 1949, 1948, 1944, 1939, 1936, 1935, 1930
447 E ELLIOTT AVE	2020, 2017, 2014, 2006, 2005, 2001, 2000, 1995, 1992, 1986, 1980, 1979, 1975, 1973, 1970, 1965, 1961, 1960, 1958, 1955, 1953, 1949, 1948, 1944, 1939, 1936, 1935, 1930

FINDINGS

Address Researched	Address Not Identified in Research Source
447 E ELLIOTT AVE	2020, 2017, 2010, 2006, 2005, 2001, 2000, 1995, 1992, 1986, 1980, 1979, 1975, 1973, 1970, 1965, 1961, 1960, 1958, 1955, 1953, 1949, 1948, 1944, 1939, 1936, 1935, 1930
447 E ELLIOTT AVE	2020, 2014, 2010, 2006, 2005, 2001, 2000, 1995, 1992, 1986, 1980, 1979, 1975, 1973, 1970, 1965, 1961, 1960, 1958, 1955, 1953, 1949, 1948, 1944, 1939, 1936, 1935, 1930
447 E ELLIOTT AVE	2017, 2014, 2010, 2006, 2005, 2001, 2000, 1995, 1992, 1986, 1980, 1979, 1975, 1973, 1970, 1965, 1961, 1960, 1958, 1955, 1953, 1949, 1948, 1944, 1939, 1936, 1935, 1930
447 E ELLIOTT AVE	2020, 2017, 2014, 2010, 2006, 2005, 2001, 2000, 1992, 1986, 1980, 1979, 1975, 1973, 1970, 1965, 1961, 1960, 1958, 1955, 1953, 1949, 1948, 1944, 1939, 1936, 1935, 1930
447 E ELLIOTT AVE	2020, 2017, 2014, 2010, 2006, 2005, 2001, 1995, 1992, 1986, 1980, 1979, 1975, 1973, 1970, 1965, 1961, 1960, 1958, 1955, 1953, 1949, 1948, 1944, 1939, 1936, 1935, 1930
447 ELLIOTT	2020, 2017, 2014, 2010, 2006, 2005, 2001, 2000, 1995, 1992, 1986, 1980, 1979, 1975, 1973, 1970, 1965, 1961, 1960, 1955, 1953, 1949, 1948, 1944, 1939, 1936, 1935, 1930
447 ELLIOTT AVE	2020, 2017, 2014, 2010, 2006, 2005, 2000, 1995, 1992, 1986, 1980, 1979, 1975, 1973, 1970, 1965, 1961, 1960, 1958, 1955, 1953, 1949, 1948, 1944, 1939, 1936, 1935, 1930
447 ELLIOTT AVE	2020, 2017, 2014, 2010, 2005, 2001, 2000, 1995, 1992, 1986, 1980, 1979, 1975, 1973, 1970, 1965, 1961, 1960, 1958, 1955, 1953, 1949, 1948, 1944, 1939, 1936, 1935, 1930
450 CLINTON PL	2020, 2017, 2014, 2010, 2006, 2005, 2001, 2000, 1995, 1992, 1986, 1980, 1979, 1975, 1970, 1965, 1961, 1960, 1958, 1955, 1953, 1949, 1948, 1944, 1939, 1936, 1935, 1930
450 CLINTON PL	2020, 2017, 2014, 2010, 2006, 2005, 2001, 2000, 1995, 1992, 1986, 1980, 1975, 1973, 1970, 1965, 1961, 1960, 1958, 1955, 1953, 1949, 1948, 1944, 1939, 1936, 1935, 1930
451 E ELLIOTT AVE	2020, 2017, 2014, 2010, 2006, 2005, 2001, 1995, 1992, 1986, 1980, 1979, 1975, 1973, 1970, 1965, 1961, 1960, 1958, 1955, 1953, 1949, 1948, 1944, 1939, 1936, 1935, 1930
451 E ELLIOTT AVE	2020, 2017, 2014, 2010, 2006, 2005, 2001, 2000, 1992, 1986, 1980, 1979, 1975, 1973, 1970, 1965, 1961, 1960, 1958, 1955, 1953, 1949, 1948, 1944, 1939, 1936, 1935, 1930
451 E ELLIOTT AVE	2020, 2017, 2014, 2010, 2006, 2005, 2001, 2000, 1995, 1986, 1980, 1979, 1975, 1973, 1970, 1965, 1961, 1960, 1958, 1955, 1953, 1949, 1948, 1944, 1939, 1936, 1935, 1930
451 E ELLIOTT AVE	2020, 2017, 2014, 2010, 2006, 2001, 2000, 1995, 1992, 1986, 1980, 1979, 1975, 1973, 1970, 1965, 1961, 1960, 1958, 1955, 1953, 1949, 1948, 1944, 1939, 1936, 1935, 1930
451 E ELLIOTT AVE	2020, 2014, 2010, 2006, 2005, 2001, 2000, 1995, 1992, 1986, 1980, 1979, 1975, 1973, 1970, 1965, 1961, 1960, 1958, 1955, 1953, 1949, 1948, 1944, 1939, 1936, 1935, 1930
451 E ELLIOTT AVE	2020, 2017, 2010, 2006, 2005, 2001, 2000, 1995, 1992, 1986, 1980, 1979, 1975, 1973, 1970, 1965, 1961, 1960, 1958, 1955, 1953, 1949, 1948, 1944, 1939, 1936, 1935, 1930

FINDINGS

Address Researched	Address Not Identified in Research Source
451 E ELLIOTT AVE	2020, 2017, 2014, 2006, 2005, 2001, 2000, 1995, 1992, 1986, 1980, 1979, 1975, 1973, 1970, 1965, 1961, 1960, 1958, 1955, 1953, 1949, 1948, 1944, 1939, 1936, 1935, 1930
451 ELLIOTT	2020, 2017, 2014, 2010, 2006, 2005, 2001, 2000, 1995, 1992, 1986, 1980, 1979, 1975, 1973, 1970, 1965, 1961, 1960, 1955, 1953, 1949, 1948, 1944, 1939, 1936, 1935, 1930
451 ELLIOTT AVE	2020, 2017, 2014, 2010, 2005, 2001, 2000, 1995, 1992, 1986, 1980, 1979, 1975, 1973, 1970, 1965, 1961, 1960, 1958, 1955, 1953, 1949, 1948, 1944, 1939, 1936, 1935, 1930
451 ELLIOTT AVE	2020, 2017, 2014, 2010, 2006, 2005, 2001, 2000, 1995, 1986, 1980, 1979, 1975, 1973, 1970, 1965, 1961, 1960, 1958, 1955, 1953, 1949, 1948, 1944, 1939, 1936, 1935, 1930
453 E ELLIOTT AVE	2020, 2017, 2014, 2010, 2006, 2001, 2000, 1995, 1992, 1986, 1980, 1979, 1975, 1973, 1970, 1965, 1961, 1960, 1958, 1955, 1953, 1949, 1948, 1944, 1939, 1936, 1935, 1930
453 E ELLIOTT AVE	2020, 2017, 2014, 2006, 2005, 2001, 2000, 1995, 1992, 1986, 1980, 1979, 1975, 1973, 1970, 1965, 1961, 1960, 1958, 1955, 1953, 1949, 1948, 1944, 1939, 1936, 1935, 1930
453 E ELLIOTT AVE	2020, 2017, 2010, 2006, 2005, 2001, 2000, 1995, 1992, 1986, 1980, 1979, 1975, 1973, 1970, 1965, 1961, 1960, 1958, 1955, 1953, 1949, 1948, 1944, 1939, 1936, 1935, 1930
453 E ELLIOTT AVE	2020, 2014, 2010, 2006, 2005, 2001, 2000, 1995, 1992, 1986, 1980, 1979, 1975, 1973, 1970, 1965, 1961, 1960, 1958, 1955, 1953, 1949, 1948, 1944, 1939, 1936, 1935, 1930
453 E ELLIOTT AVE	2020, 2017, 2014, 2010, 2006, 2005, 2001, 1995, 1992, 1986, 1980, 1979, 1975, 1973, 1970, 1965, 1961, 1960, 1958, 1955, 1953, 1949, 1948, 1944, 1939, 1936, 1935, 1930
453 ELLIOTT	2020, 2017, 2014, 2010, 2006, 2005, 2001, 2000, 1995, 1992, 1986, 1980, 1979, 1975, 1973, 1970, 1965, 1961, 1960, 1955, 1953, 1949, 1948, 1944, 1939, 1936, 1935, 1930
453 ELLIOTT AVE	2020, 2017, 2014, 2010, 2006, 2005, 2000, 1995, 1992, 1986, 1980, 1979, 1975, 1973, 1970, 1965, 1961, 1960, 1958, 1955, 1953, 1949, 1948, 1944, 1939, 1936, 1935, 1930
453 ELLIOTT AVE	2020, 2017, 2014, 2010, 2005, 2001, 2000, 1995, 1992, 1986, 1980, 1979, 1975, 1973, 1970, 1965, 1961, 1960, 1958, 1955, 1953, 1949, 1948, 1944, 1939, 1936, 1935, 1930
455 CLINTON PL	2020, 2017, 2014, 2010, 2006, 2005, 2001, 2000, 1995, 1992, 1986, 1980, 1975, 1973, 1970, 1965, 1961, 1960, 1958, 1955, 1953, 1949, 1948, 1944, 1939, 1936, 1935, 1930
455 CLINTON PL	2020, 2017, 2014, 2010, 2006, 2005, 2001, 2000, 1995, 1992, 1986, 1980, 1979, 1975, 1970, 1965, 1961, 1960, 1958, 1955, 1953, 1949, 1948, 1944, 1939, 1936, 1935, 1930
455 E ELLIOTT AVE	2020, 2017, 2014, 2010, 2006, 2005, 2001, 1995, 1992, 1986, 1980, 1979, 1975, 1973, 1970, 1965, 1961, 1960, 1958, 1955, 1953, 1949, 1948, 1944, 1939, 1936, 1935, 1930
455 E ELLIOTT AVE	2020, 2017, 2014, 2010, 2006, 2001, 2000, 1995, 1992, 1986, 1980, 1979, 1975, 1973, 1970, 1965, 1961, 1960, 1958, 1955, 1953, 1949, 1948, 1944, 1939, 1936, 1935, 1930

FINDINGS

Address Researched	Address Not Identified in Research Source
455 E ELLIOTT AVE	2020, 2014, 2010, 2006, 2005, 2001, 2000, 1995, 1992, 1986, 1980, 1979, 1975, 1973, 1970, 1965, 1961, 1960, 1958, 1955, 1953, 1949, 1948, 1944, 1939, 1936, 1935, 1930
455 E ELLIOTT AVE	2017, 2014, 2010, 2006, 2005, 2001, 2000, 1995, 1992, 1986, 1980, 1979, 1975, 1973, 1970, 1965, 1961, 1960, 1958, 1955, 1953, 1949, 1948, 1944, 1939, 1936, 1935, 1930
455 E ELLIOTT AVE	2020, 2017, 2010, 2006, 2005, 2001, 2000, 1995, 1992, 1986, 1980, 1979, 1975, 1973, 1970, 1965, 1961, 1960, 1958, 1955, 1953, 1949, 1948, 1944, 1939, 1936, 1935, 1930
455 E ELLIOTT AVE	2020, 2017, 2014, 2006, 2005, 2001, 2000, 1995, 1992, 1986, 1980, 1979, 1975, 1973, 1970, 1965, 1961, 1960, 1958, 1955, 1953, 1949, 1948, 1944, 1939, 1936, 1935, 1930
455 ELLIOTT	2020, 2017, 2014, 2010, 2006, 2005, 2001, 2000, 1995, 1992, 1986, 1980, 1979, 1975, 1973, 1970, 1965, 1961, 1960, 1955, 1953, 1949, 1948, 1944, 1939, 1936, 1935, 1930
455 ELLIOTT AVE	2020, 2017, 2014, 2010, 2006, 2005, 2000, 1995, 1992, 1986, 1980, 1979, 1975, 1973, 1970, 1965, 1961, 1960, 1958, 1955, 1953, 1949, 1948, 1944, 1939, 1936, 1935, 1930
455 ELLIOTT AVE	2020, 2017, 2014, 2010, 2005, 2001, 2000, 1995, 1992, 1986, 1980, 1979, 1975, 1973, 1970, 1965, 1961, 1960, 1958, 1955, 1953, 1949, 1948, 1944, 1939, 1936, 1935, 1930
455 ELLIOTT AVE	2020, 2017, 2014, 2010, 2006, 2005, 2001, 2000, 1995, 1992, 1986, 1980, 1979, 1975, 1973, 1970, 1965, 1961, 1960, 1958, 1955, 1949, 1948, 1944, 1939, 1936, 1935, 1930
457 E ELLIOTT AVE	2020, 2017, 2014, 2010, 2006, 2001, 2000, 1995, 1992, 1986, 1980, 1979, 1975, 1973, 1970, 1965, 1961, 1960, 1958, 1955, 1953, 1949, 1948, 1944, 1939, 1936, 1935, 1930
457 ELLIOTT	2020, 2017, 2014, 2010, 2006, 2005, 2001, 2000, 1995, 1992, 1986, 1980, 1979, 1975, 1973, 1970, 1965, 1961, 1960, 1955, 1953, 1949, 1948, 1944, 1939, 1936, 1935, 1930
457 ELLIOTT AVE	2020, 2017, 2014, 2010, 2005, 2001, 2000, 1995, 1992, 1986, 1980, 1979, 1975, 1973, 1970, 1965, 1961, 1960, 1958, 1955, 1953, 1949, 1948, 1944, 1939, 1936, 1935, 1930
467 E ELLIOTT AVE	2020, 2017, 2014, 2010, 2006, 2001, 2000, 1995, 1992, 1986, 1980, 1979, 1975, 1973, 1970, 1965, 1961, 1960, 1958, 1955, 1953, 1949, 1948, 1944, 1939, 1936, 1935, 1930
505 ELLIOTT	2020, 2017, 2014, 2010, 2006, 2005, 2001, 2000, 1995, 1992, 1986, 1980, 1979, 1975, 1973, 1970, 1965, 1961, 1960, 1955, 1953, 1949, 1948, 1944, 1939, 1936, 1935, 1930
505 ELLIOTT	2020, 2017, 2014, 2010, 2006, 2005, 2001, 2000, 1995, 1992, 1986, 1980, 1979, 1975, 1973, 1970, 1965, 1961, 1960, 1958, 1955, 1953, 1948, 1944, 1939, 1936, 1935, 1930
505 ELLIOTT AVE	2020, 2017, 2014, 2010, 2006, 2005, 2001, 2000, 1995, 1992, 1986, 1980, 1979, 1975, 1973, 1970, 1965, 1961, 1960, 1958, 1955, 1949, 1948, 1944, 1939, 1936, 1935, 1930
505 ELLIOTT AVE	2020, 2017, 2014, 2010, 2006, 2005, 2001, 2000, 1995, 1986, 1980, 1979, 1975, 1973, 1970, 1965, 1961, 1960, 1958, 1955, 1953, 1949, 1948, 1944, 1939, 1936, 1935, 1930

FINDINGS

Address Researched	Address Not Identified in Research Source
505 ELLIOTT AVE	2020, 2017, 2014, 2010, 2006, 2005, 2000, 1995, 1992, 1986, 1980, 1979, 1975, 1973, 1970, 1965, 1961, 1960, 1958, 1955, 1953, 1949, 1948, 1944, 1939, 1936, 1935, 1930
505 ELLIOTT AVE	2020, 2017, 2014, 2010, 2005, 2001, 2000, 1995, 1992, 1986, 1980, 1979, 1975, 1973, 1970, 1965, 1961, 1960, 1958, 1955, 1953, 1949, 1948, 1944, 1939, 1936, 1935, 1930
505 S ELLIOTT AVE	2020, 2017, 2014, 2010, 2006, 2001, 2000, 1995, 1992, 1986, 1980, 1979, 1975, 1973, 1970, 1965, 1961, 1960, 1958, 1955, 1953, 1949, 1948, 1944, 1939, 1936, 1935, 1930
505 S ELLIOTT AVE	2020, 2017, 2014, 2006, 2005, 2001, 2000, 1995, 1992, 1986, 1980, 1979, 1975, 1973, 1970, 1965, 1961, 1960, 1958, 1955, 1953, 1949, 1948, 1944, 1939, 1936, 1935, 1930
505 S ELLIOTT AVE	2020, 2017, 2010, 2006, 2005, 2001, 2000, 1995, 1992, 1986, 1980, 1979, 1975, 1973, 1970, 1965, 1961, 1960, 1958, 1955, 1953, 1949, 1948, 1944, 1939, 1936, 1935, 1930
505 S ELLIOTT AVE	2017, 2014, 2010, 2006, 2005, 2001, 2000, 1995, 1992, 1986, 1980, 1979, 1975, 1973, 1970, 1965, 1961, 1960, 1958, 1955, 1953, 1949, 1948, 1944, 1939, 1936, 1935, 1930
505 S ELLIOTT AVE	2020, 2014, 2010, 2006, 2005, 2001, 2000, 1995, 1992, 1986, 1980, 1979, 1975, 1973, 1970, 1965, 1961, 1960, 1958, 1955, 1953, 1949, 1948, 1944, 1939, 1936, 1935, 1930
505 S ELLIOTT AVE	2020, 2017, 2014, 2010, 2006, 2005, 2001, 1995, 1992, 1986, 1980, 1979, 1975, 1973, 1970, 1965, 1961, 1960, 1958, 1955, 1953, 1949, 1948, 1944, 1939, 1936, 1935, 1930
505 S ELLIOTT AVE	2020, 2017, 2014, 2010, 2006, 2005, 2001, 2000, 1992, 1986, 1980, 1979, 1975, 1973, 1970, 1965, 1961, 1960, 1958, 1955, 1953, 1949, 1948, 1944, 1939, 1936, 1935, 1930
509 LEFFINGWELL AVE	2020, 2017, 2014, 2010, 2006, 2005, 2001, 2000, 1995, 1992, 1986, 1980, 1979, 1975, 1973, 1970, 1965, 1961, 1960, 1958, 1953, 1949, 1948, 1944, 1939, 1936, 1935, 1930
509 LEFFINGWELL AVE	2020, 2017, 2014, 2010, 2006, 2005, 2001, 2000, 1995, 1992, 1986, 1980, 1979, 1975, 1973, 1970, 1965, 1961, 1960, 1958, 1955, 1953, 1949, 1944, 1939, 1936, 1935, 1930
509 LEFFINGWELL AVE	2020, 2017, 2014, 2010, 2006, 2005, 2001, 2000, 1995, 1992, 1986, 1980, 1979, 1975, 1973, 1970, 1965, 1961, 1960, 1958, 1955, 1953, 1949, 1948, 1939, 1936, 1935, 1930
509 LEFFINGWELL AVE	2020, 2017, 2014, 2010, 2006, 2005, 2001, 2000, 1995, 1992, 1986, 1980, 1979, 1975, 1973, 1970, 1965, 1961, 1960, 1958, 1955, 1953, 1949, 1948, 1944, 1939, 1936, 1930
509 LEFFINGWELL AVE	2020, 2017, 2014, 2010, 2006, 2005, 2001, 2000, 1995, 1992, 1986, 1980, 1979, 1975, 1973, 1970, 1965, 1961, 1960, 1958, 1955, 1953, 1949, 1948, 1944, 1936, 1935, 1930
509 LEFFINGWELL AVE	2020, 2017, 2014, 2010, 2006, 2005, 2001, 2000, 1995, 1992, 1986, 1980, 1979, 1975, 1973, 1970, 1965, 1961, 1960, 1958, 1955, 1953, 1949, 1948, 1944, 1939, 1936, 1935
510 LEFFINGWELL AVE	2020, 2017, 2014, 2010, 2006, 2005, 2001, 2000, 1995, 1992, 1986, 1980, 1979, 1975, 1973, 1970, 1965, 1961, 1960, 1958, 1955, 1953, 1949, 1948, 1944, 1939, 1936, 1935

FINDINGS

Address Researched	Address Not Identified in Research Source
510 LEFFINGWELL AVE	2020, 2017, 2014, 2010, 2006, 2005, 2001, 2000, 1995, 1992, 1986, 1980, 1979, 1975, 1973, 1970, 1965, 1961, 1960, 1958, 1955, 1953, 1949, 1948, 1944, 1936, 1935, 1930
510 LEFFINGWELL AVE	2020, 2017, 2014, 2010, 2006, 2005, 2001, 2000, 1995, 1992, 1986, 1980, 1979, 1975, 1973, 1970, 1965, 1961, 1960, 1958, 1955, 1953, 1949, 1948, 1944, 1939, 1936, 1930
510 LEFFINGWELL AVE	2020, 2017, 2014, 2010, 2006, 2005, 2001, 2000, 1995, 1992, 1986, 1980, 1979, 1975, 1973, 1970, 1965, 1961, 1960, 1958, 1955, 1953, 1949, 1948, 1939, 1936, 1935, 1930
510 LEFFINGWELL AVE	2020, 2017, 2014, 2010, 2006, 2005, 2001, 2000, 1995, 1992, 1986, 1980, 1979, 1975, 1973, 1970, 1965, 1961, 1960, 1958, 1955, 1953, 1949, 1944, 1939, 1936, 1935, 1930
510 LEFFINGWELL AVE	2020, 2017, 2014, 2010, 2006, 2005, 2001, 2000, 1995, 1992, 1986, 1980, 1979, 1975, 1973, 1970, 1965, 1961, 1960, 1958, 1953, 1949, 1948, 1944, 1939, 1936, 1935, 1930
510A LEFFINGWELL AVE	2020, 2017, 2014, 2010, 2006, 2005, 2001, 2000, 1995, 1992, 1986, 1980, 1979, 1975, 1973, 1970, 1965, 1961, 1960, 1958, 1955, 1953, 1949, 1948, 1944, 1939, 1936, 1935
511 LEFFINGWELL AVE	2020, 2017, 2014, 2010, 2006, 2005, 2001, 2000, 1995, 1992, 1986, 1980, 1979, 1975, 1973, 1970, 1965, 1961, 1960, 1958, 1955, 1949, 1948, 1944, 1939, 1936, 1935, 1930
511 LEFFINGWELL AVE	2020, 2017, 2014, 2010, 2006, 2005, 2001, 1995, 1992, 1986, 1980, 1979, 1975, 1973, 1970, 1965, 1961, 1960, 1958, 1955, 1953, 1949, 1948, 1944, 1939, 1936, 1935, 1930
511 LEFFINGWELL AVE	2020, 2017, 2014, 2010, 2006, 2005, 2000, 1995, 1992, 1986, 1980, 1979, 1975, 1973, 1970, 1965, 1961, 1960, 1958, 1955, 1953, 1949, 1948, 1944, 1939, 1936, 1935, 1930
511 LEFFINGWELL AVE	2020, 2017, 2014, 2010, 2006, 2005, 2001, 2000, 1995, 1992, 1986, 1980, 1979, 1975, 1973, 1970, 1965, 1960, 1958, 1955, 1953, 1949, 1948, 1944, 1939, 1936, 1935, 1930
511 LEFFINGWELL AVE	2020, 2017, 2014, 2010, 2006, 2005, 2001, 2000, 1995, 1992, 1986, 1980, 1979, 1975, 1973, 1970, 1965, 1961, 1960, 1955, 1953, 1949, 1948, 1944, 1939, 1936, 1935, 1930
511 LEFFINGWELL AVE	2020, 2017, 2014, 2010, 2006, 2005, 2001, 2000, 1995, 1992, 1986, 1980, 1979, 1975, 1970, 1965, 1961, 1960, 1958, 1955, 1953, 1949, 1948, 1944, 1939, 1936, 1935, 1930
511 LEFFINGWELL AVE	2020, 2017, 2014, 2010, 2006, 2005, 2001, 2000, 1995, 1992, 1986, 1980, 1975, 1973, 1970, 1965, 1961, 1960, 1958, 1955, 1953, 1949, 1948, 1944, 1939, 1936, 1935, 1930
511 LEFFINGWELL AVE	2017, 2014, 2010, 2006, 2005, 2001, 2000, 1995, 1992, 1986, 1980, 1979, 1975, 1973, 1970, 1965, 1961, 1960, 1958, 1955, 1953, 1949, 1948, 1944, 1939, 1936, 1935, 1930
511 LEFFINGWELL AVE	2020, 2017, 2010, 2006, 2005, 2001, 2000, 1995, 1992, 1986, 1980, 1979, 1975, 1973, 1970, 1965, 1961, 1960, 1958, 1955, 1953, 1949, 1948, 1944, 1939, 1936, 1935, 1930
511 LEFFINGWELL AVE	2020, 2017, 2014, 2010, 2006, 2001, 2000, 1995, 1992, 1986, 1980, 1979, 1975, 1973, 1970, 1965, 1961, 1960, 1958, 1955, 1953, 1949, 1948, 1944, 1939, 1936, 1935, 1930

FINDINGS

Address Researched	Address Not Identified in Research Source
511 LEFFINGWELL AVE	2020, 2017, 2014, 2006, 2005, 2001, 2000, 1995, 1992, 1986, 1980, 1979, 1975, 1973, 1970, 1965, 1961, 1960, 1958, 1955, 1953, 1949, 1948, 1944, 1939, 1936, 1935, 1930
511 LEFFINGWELL AVE	2020, 2017, 2014, 2010, 2005, 2001, 2000, 1995, 1992, 1986, 1980, 1979, 1975, 1973, 1970, 1965, 1961, 1960, 1958, 1955, 1953, 1949, 1948, 1944, 1939, 1936, 1935, 1930
516 LEFFINGWELL AVE	2020, 2017, 2014, 2010, 2006, 2001, 2000, 1995, 1992, 1986, 1980, 1979, 1975, 1973, 1970, 1965, 1961, 1960, 1958, 1955, 1953, 1949, 1948, 1944, 1939, 1936, 1935, 1930
516 LEFFINGWELL AVE	2020, 2017, 2014, 2010, 2005, 2001, 2000, 1995, 1992, 1986, 1980, 1979, 1975, 1973, 1970, 1965, 1961, 1960, 1958, 1955, 1953, 1949, 1948, 1944, 1939, 1936, 1935, 1930
516 LEFFINGWELL AVE	2020, 2017, 2014, 2006, 2005, 2001, 2000, 1995, 1992, 1986, 1980, 1979, 1975, 1973, 1970, 1965, 1961, 1960, 1958, 1955, 1953, 1949, 1948, 1944, 1939, 1936, 1935, 1930
516 LEFFINGWELL AVE	2020, 2017, 2010, 2006, 2005, 2001, 2000, 1995, 1992, 1986, 1980, 1979, 1975, 1973, 1970, 1965, 1961, 1960, 1958, 1955, 1953, 1949, 1948, 1944, 1939, 1936, 1935, 1930
516 LEFFINGWELL AVE	2017, 2014, 2010, 2006, 2005, 2001, 2000, 1995, 1992, 1986, 1980, 1979, 1975, 1973, 1970, 1965, 1961, 1960, 1958, 1955, 1953, 1949, 1948, 1944, 1939, 1936, 1935, 1930
516 LEFFINGWELL AVE	2020, 2017, 2014, 2010, 2006, 2005, 2001, 2000, 1995, 1986, 1980, 1979, 1975, 1973, 1970, 1965, 1961, 1960, 1958, 1955, 1953, 1949, 1948, 1944, 1939, 1936, 1935, 1930
516 LEFFINGWELL AVE	2020, 2014, 2010, 2006, 2005, 2001, 2000, 1995, 1992, 1986, 1980, 1979, 1975, 1973, 1970, 1965, 1961, 1960, 1958, 1955, 1953, 1949, 1948, 1944, 1939, 1936, 1935, 1930
516 LEFFINGWELL AVE	2020, 2017, 2014, 2010, 2006, 2005, 2001, 2000, 1992, 1986, 1980, 1979, 1975, 1973, 1970, 1965, 1961, 1960, 1958, 1955, 1953, 1949, 1948, 1944, 1939, 1936, 1935, 1930
516 LEFFINGWELL AVE	2020, 2017, 2014, 2010, 2006, 2005, 2000, 1995, 1992, 1986, 1980, 1979, 1975, 1973, 1970, 1965, 1961, 1960, 1958, 1955, 1953, 1949, 1948, 1944, 1939, 1936, 1935, 1930
516 LEFFINGWELL AVE	2020, 2017, 2014, 2010, 2006, 2005, 2001, 1995, 1992, 1986, 1980, 1979, 1975, 1973, 1970, 1965, 1961, 1960, 1958, 1955, 1953, 1949, 1948, 1944, 1939, 1936, 1935, 1930
516 LEFFINGWELL AVE	2020, 2017, 2014, 2010, 2006, 2005, 2001, 2000, 1995, 1992, 1986, 1980, 1979, 1975, 1973, 1970, 1965, 1960, 1958, 1955, 1953, 1949, 1948, 1944, 1939, 1936, 1935, 1930
516 LEFFINGWELL AVE	2020, 2017, 2014, 2010, 2006, 2005, 2001, 2000, 1995, 1992, 1986, 1980, 1975, 1973, 1970, 1965, 1961, 1960, 1958, 1955, 1953, 1949, 1948, 1944, 1939, 1936, 1935, 1930
516 LEFFINGWELL AVE	2020, 2017, 2014, 2010, 2006, 2005, 2001, 2000, 1995, 1992, 1986, 1980, 1979, 1975, 1970, 1965, 1961, 1960, 1958, 1955, 1953, 1949, 1948, 1944, 1939, 1936, 1935, 1930

FINDINGS

Address Researched	Address Not Identified in Research Source
516 LEFFINGWELL AVE	2020, 2017, 2014, 2010, 2006, 2005, 2001, 2000, 1995, 1992, 1980, 1979, 1975, 1973, 1970, 1965, 1961, 1960, 1958, 1955, 1953, 1949, 1948, 1944, 1939, 1936, 1935, 1930
516 LEFFINGWELL AVE	2020, 2017, 2014, 2010, 2006, 2005, 2001, 2000, 1995, 1992, 1986, 1980, 1979, 1975, 1973, 1970, 1965, 1961, 1960, 1958, 1955, 1953, 1948, 1944, 1939, 1936, 1935, 1930
517 LEFFINGWELL AVE	2020, 2017, 2014, 2010, 2006, 2001, 2000, 1995, 1992, 1986, 1980, 1979, 1975, 1973, 1970, 1965, 1961, 1960, 1958, 1955, 1953, 1949, 1948, 1944, 1939, 1936, 1935, 1930
517 LEFFINGWELL AVE	2020, 2017, 2014, 2006, 2005, 2001, 2000, 1995, 1992, 1986, 1980, 1979, 1975, 1973, 1970, 1965, 1961, 1960, 1958, 1955, 1953, 1949, 1948, 1944, 1939, 1936, 1935, 1930
517 LEFFINGWELL AVE	2020, 2017, 2014, 2010, 2005, 2001, 2000, 1995, 1992, 1986, 1980, 1979, 1975, 1973, 1970, 1965, 1961, 1960, 1958, 1955, 1953, 1949, 1948, 1944, 1939, 1936, 1935, 1930
517 LEFFINGWELL AVE	2020, 2017, 2010, 2006, 2005, 2001, 2000, 1995, 1992, 1986, 1980, 1979, 1975, 1973, 1970, 1965, 1961, 1960, 1958, 1955, 1953, 1949, 1948, 1944, 1939, 1936, 1935, 1930
517 LEFFINGWELL AVE	2017, 2014, 2010, 2006, 2005, 2001, 2000, 1995, 1992, 1986, 1980, 1979, 1975, 1973, 1970, 1965, 1961, 1960, 1958, 1955, 1953, 1949, 1948, 1944, 1939, 1936, 1935, 1930
517 LEFFINGWELL AVE	2020, 2017, 2014, 2010, 2006, 2005, 2001, 2000, 1995, 1986, 1980, 1979, 1975, 1973, 1970, 1965, 1961, 1960, 1958, 1955, 1953, 1949, 1948, 1944, 1939, 1936, 1935, 1930
517 LEFFINGWELL AVE	2020, 2014, 2010, 2006, 2005, 2001, 2000, 1995, 1992, 1986, 1980, 1979, 1975, 1973, 1970, 1965, 1961, 1960, 1958, 1955, 1953, 1949, 1948, 1944, 1939, 1936, 1935, 1930
517 LEFFINGWELL AVE	2020, 2017, 2014, 2010, 2006, 2005, 2001, 2000, 1992, 1986, 1980, 1979, 1975, 1973, 1970, 1965, 1961, 1960, 1958, 1955, 1953, 1949, 1948, 1944, 1939, 1936, 1935, 1930
517 LEFFINGWELL AVE	2020, 2017, 2014, 2010, 2006, 2005, 2001, 1995, 1992, 1986, 1980, 1979, 1975, 1973, 1970, 1965, 1961, 1960, 1958, 1955, 1953, 1949, 1948, 1944, 1939, 1936, 1935, 1930
517 LEFFINGWELL AVE	2020, 2017, 2014, 2010, 2006, 2005, 2000, 1995, 1992, 1986, 1980, 1979, 1975, 1973, 1970, 1965, 1961, 1960, 1958, 1955, 1953, 1949, 1948, 1944, 1939, 1936, 1935, 1930
517 LEFFINGWELL AVE	2020, 2017, 2014, 2010, 2006, 2005, 2001, 2000, 1995, 1992, 1986, 1980, 1979, 1975, 1970, 1965, 1961, 1960, 1958, 1955, 1953, 1949, 1948, 1944, 1939, 1936, 1935, 1930
517 LEFFINGWELL AVE	2020, 2017, 2014, 2010, 2006, 2005, 2001, 2000, 1995, 1992, 1986, 1980, 1975, 1973, 1970, 1965, 1961, 1960, 1958, 1955, 1953, 1949, 1948, 1944, 1939, 1936, 1935, 1930
517 LEFFINGWELL AVE	2020, 2017, 2014, 2010, 2006, 2005, 2001, 2000, 1995, 1992, 1986, 1980, 1979, 1975, 1973, 1970, 1965, 1960, 1958, 1955, 1953, 1949, 1948, 1944, 1939, 1936, 1935, 1930
517 LEFFINGWELL AVE	2020, 2017, 2014, 2010, 2006, 2005, 2001, 2000, 1995, 1992, 1986, 1980, 1979, 1975, 1973, 1970, 1965, 1961, 1960, 1955, 1953, 1949, 1948, 1944, 1939, 1936, 1935, 1930

FINDINGS

Address Researched	Address Not Identified in Research Source
517 LEFFINGWELL AVE	2020, 2017, 2014, 2010, 2006, 2005, 2001, 2000, 1995, 1992, 1986, 1980, 1979, 1975, 1973, 1970, 1965, 1961, 1960, 1958, 1955, 1953, 1948, 1944, 1939, 1936, 1935, 1930
517 LEFFINGWELL AVE	2020, 2017, 2014, 2010, 2006, 2005, 2001, 2000, 1995, 1992, 1986, 1980, 1979, 1975, 1973, 1970, 1965, 1961, 1960, 1958, 1955, 1949, 1948, 1944, 1939, 1936, 1935, 1930
521 ELLIOTT AVE	2020, 2017, 2014, 2010, 2006, 2005, 2001, 2000, 1995, 1992, 1980, 1979, 1975, 1973, 1970, 1965, 1961, 1960, 1958, 1955, 1953, 1949, 1948, 1944, 1939, 1936, 1935, 1930
521 ELLIOTT AVE	2020, 2017, 2014, 2010, 2005, 2001, 2000, 1995, 1992, 1986, 1980, 1979, 1975, 1973, 1970, 1965, 1961, 1960, 1958, 1955, 1953, 1949, 1948, 1944, 1939, 1936, 1935, 1930
521 ELLIOTT AVE	2020, 2017, 2014, 2010, 2006, 2005, 2000, 1995, 1992, 1986, 1980, 1979, 1975, 1973, 1970, 1965, 1961, 1960, 1958, 1955, 1953, 1949, 1948, 1944, 1939, 1936, 1935, 1930
521 S ELLIOTT AVE	2020, 2017, 2014, 2010, 2006, 2001, 2000, 1995, 1992, 1986, 1980, 1979, 1975, 1973, 1970, 1965, 1961, 1960, 1958, 1955, 1953, 1949, 1948, 1944, 1939, 1936, 1935, 1930
521 S ELLIOTT AVE	2017, 2014, 2010, 2006, 2005, 2001, 2000, 1995, 1992, 1986, 1980, 1979, 1975, 1973, 1970, 1965, 1961, 1960, 1958, 1955, 1953, 1949, 1948, 1944, 1939, 1936, 1935, 1930
521 S ELLIOTT AVE	2020, 2014, 2010, 2006, 2005, 2001, 2000, 1995, 1992, 1986, 1980, 1979, 1975, 1973, 1970, 1965, 1961, 1960, 1958, 1955, 1953, 1949, 1948, 1944, 1939, 1936, 1935, 1930
521 S ELLIOTT AVE	2020, 2017, 2010, 2006, 2005, 2001, 2000, 1995, 1992, 1986, 1980, 1979, 1975, 1973, 1970, 1965, 1961, 1960, 1958, 1955, 1953, 1949, 1948, 1944, 1939, 1936, 1935, 1930
521 S ELLIOTT AVE	2020, 2017, 2014, 2006, 2005, 2001, 2000, 1995, 1992, 1986, 1980, 1979, 1975, 1973, 1970, 1965, 1961, 1960, 1958, 1955, 1953, 1949, 1948, 1944, 1939, 1936, 1935, 1930
521 S ELLIOTT AVE	2020, 2017, 2014, 2010, 2006, 2005, 2001, 2000, 1995, 1986, 1980, 1979, 1975, 1973, 1970, 1965, 1961, 1960, 1958, 1955, 1953, 1949, 1948, 1944, 1939, 1936, 1935, 1930
521 S ELLIOTT AVE	2020, 2017, 2014, 2010, 2006, 2005, 2001, 1995, 1992, 1986, 1980, 1979, 1975, 1973, 1970, 1965, 1961, 1960, 1958, 1955, 1953, 1949, 1948, 1944, 1939, 1936, 1935, 1930
521 S ELLIOTT AVE	2020, 2017, 2014, 2010, 2006, 2005, 2001, 2000, 1992, 1986, 1980, 1979, 1975, 1973, 1970, 1965, 1961, 1960, 1958, 1955, 1953, 1949, 1948, 1944, 1939, 1936, 1935, 1930
525 ELLIOTT	2020, 2017, 2014, 2010, 2006, 2005, 2001, 2000, 1995, 1992, 1986, 1980, 1979, 1975, 1973, 1970, 1965, 1961, 1960, 1955, 1953, 1949, 1948, 1944, 1939, 1936, 1935, 1930
525 ELLIOTT AVE	2020, 2017, 2014, 2010, 2006, 2005, 2001, 2000, 1995, 1986, 1980, 1979, 1975, 1973, 1970, 1965, 1961, 1960, 1958, 1955, 1953, 1949, 1948, 1944, 1939, 1936, 1935, 1930
525 ELLIOTT AVE	2020, 2017, 2014, 2010, 2006, 2005, 2001, 2000, 1995, 1992, 1980, 1979, 1975, 1973, 1970, 1965, 1961, 1960, 1958, 1955, 1953, 1949, 1948, 1944, 1939, 1936, 1935, 1930

FINDINGS

Address Researched	Address Not Identified in Research Source
525 ELLIOTT AVE	2020, 2017, 2014, 2010, 2006, 2005, 2000, 1995, 1992, 1986, 1980, 1979, 1975, 1973, 1970, 1965, 1961, 1960, 1958, 1955, 1953, 1949, 1948, 1944, 1939, 1936, 1935, 1930
525 ELLIOTT AVE	2020, 2017, 2014, 2010, 2005, 2001, 2000, 1995, 1992, 1986, 1980, 1979, 1975, 1973, 1970, 1965, 1961, 1960, 1958, 1955, 1953, 1949, 1948, 1944, 1939, 1936, 1935, 1930
525 ELLIOTT AVE	2020, 2017, 2014, 2010, 2006, 2005, 2001, 2000, 1995, 1992, 1986, 1980, 1979, 1975, 1973, 1970, 1965, 1961, 1960, 1958, 1955, 1949, 1948, 1944, 1939, 1936, 1935, 1930
525 S ELLIOTT AVE	2020, 2017, 2014, 2010, 2006, 2001, 2000, 1995, 1992, 1986, 1980, 1979, 1975, 1973, 1970, 1965, 1961, 1960, 1958, 1955, 1953, 1949, 1948, 1944, 1939, 1936, 1935, 1930
525 S ELLIOTT AVE	2020, 2017, 2014, 2006, 2005, 2001, 2000, 1995, 1992, 1986, 1980, 1979, 1975, 1973, 1970, 1965, 1961, 1960, 1958, 1955, 1953, 1949, 1948, 1944, 1939, 1936, 1935, 1930
525 S ELLIOTT AVE	2020, 2017, 2010, 2006, 2005, 2001, 2000, 1995, 1992, 1986, 1980, 1979, 1975, 1973, 1970, 1965, 1961, 1960, 1958, 1955, 1953, 1949, 1948, 1944, 1939, 1936, 1935, 1930
525 S ELLIOTT AVE	2020, 2014, 2010, 2006, 2005, 2001, 2000, 1995, 1992, 1986, 1980, 1979, 1975, 1973, 1970, 1965, 1961, 1960, 1958, 1955, 1953, 1949, 1948, 1944, 1939, 1936, 1935, 1930
525 S ELLIOTT AVE	2017, 2014, 2010, 2006, 2005, 2001, 2000, 1995, 1992, 1986, 1980, 1979, 1975, 1973, 1970, 1965, 1961, 1960, 1958, 1955, 1953, 1949, 1948, 1944, 1939, 1936, 1935, 1930
525 S ELLIOTT AVE	2020, 2017, 2014, 2010, 2006, 2005, 2001, 2000, 1995, 1986, 1980, 1979, 1975, 1973, 1970, 1965, 1961, 1960, 1958, 1955, 1953, 1949, 1948, 1944, 1939, 1936, 1935, 1930
525 S ELLIOTT AVE	2020, 2017, 2014, 2010, 2006, 2005, 2001, 2000, 1992, 1986, 1980, 1979, 1975, 1973, 1970, 1965, 1961, 1960, 1958, 1955, 1953, 1949, 1948, 1944, 1939, 1936, 1935, 1930
525 S ELLIOTT AVE	2020, 2017, 2014, 2010, 2006, 2005, 2001, 1995, 1992, 1986, 1980, 1979, 1975, 1973, 1970, 1965, 1961, 1960, 1958, 1955, 1953, 1949, 1948, 1944, 1939, 1936, 1935, 1930
528 ELLIOTT AVE	2020, 2017, 2014, 2010, 2006, 2005, 2000, 1995, 1992, 1986, 1980, 1979, 1975, 1973, 1970, 1965, 1961, 1960, 1958, 1955, 1953, 1949, 1948, 1944, 1939, 1936, 1935, 1930
530 ELLIOTT AVE	2020, 2017, 2014, 2010, 2006, 2005, 2000, 1995, 1992, 1986, 1980, 1979, 1975, 1973, 1970, 1965, 1961, 1960, 1958, 1955, 1953, 1949, 1948, 1944, 1939, 1936, 1935, 1930
538 LEFFINGWELL AVE	2020, 2017, 2014, 2010, 2006, 2001, 2000, 1995, 1992, 1986, 1980, 1979, 1975, 1973, 1970, 1965, 1961, 1960, 1958, 1955, 1953, 1949, 1948, 1944, 1939, 1936, 1935, 1930
538 LEFFINGWELL AVE	2020, 2017, 2014, 2010, 2005, 2001, 2000, 1995, 1992, 1986, 1980, 1979, 1975, 1973, 1970, 1965, 1961, 1960, 1958, 1955, 1953, 1949, 1948, 1944, 1939, 1936, 1935, 1930
538 LEFFINGWELL AVE	2020, 2017, 2014, 2006, 2005, 2001, 2000, 1995, 1992, 1986, 1980, 1979, 1975, 1973, 1970, 1965, 1961, 1960, 1958, 1955, 1953, 1949, 1948, 1944, 1939, 1936, 1935, 1930

FINDINGS

Address Researched	Address Not Identified in Research Source
538 LEFFINGWELL AVE	2017, 2014, 2010, 2006, 2005, 2001, 2000, 1995, 1992, 1986, 1980, 1979, 1975, 1973, 1970, 1965, 1961, 1960, 1958, 1955, 1953, 1949, 1948, 1944, 1939, 1936, 1935, 1930
538 LEFFINGWELL AVE	2020, 2017, 2010, 2006, 2005, 2001, 2000, 1995, 1992, 1986, 1980, 1979, 1975, 1973, 1970, 1965, 1961, 1960, 1958, 1955, 1953, 1949, 1948, 1944, 1939, 1936, 1935, 1930
538 LEFFINGWELL AVE	2020, 2017, 2014, 2010, 2006, 2005, 2000, 1995, 1992, 1986, 1980, 1979, 1975, 1973, 1970, 1965, 1961, 1960, 1958, 1955, 1953, 1949, 1948, 1944, 1939, 1936, 1935, 1930
538 LEFFINGWELL AVE	2020, 2017, 2014, 2010, 2006, 2005, 2001, 1995, 1992, 1986, 1980, 1979, 1975, 1973, 1970, 1965, 1961, 1960, 1958, 1955, 1953, 1949, 1948, 1944, 1939, 1936, 1935, 1930
538 LEFFINGWELL AVE	2020, 2017, 2014, 2010, 2006, 2005, 2001, 2000, 1995, 1992, 1986, 1980, 1979, 1975, 1973, 1970, 1965, 1961, 1960, 1955, 1953, 1949, 1948, 1944, 1939, 1936, 1935, 1930
538 LEFFINGWELL AVE	2020, 2017, 2014, 2010, 2006, 2005, 2001, 2000, 1995, 1992, 1986, 1980, 1979, 1975, 1973, 1970, 1965, 1960, 1958, 1955, 1953, 1949, 1948, 1944, 1939, 1936, 1935, 1930
538 LEFFINGWELL AVE	2020, 2017, 2014, 2010, 2006, 2005, 2001, 2000, 1995, 1992, 1986, 1980, 1975, 1973, 1970, 1965, 1961, 1960, 1958, 1955, 1953, 1949, 1948, 1944, 1939, 1936, 1935, 1930
538 LEFFINGWELL AVE	2020, 2017, 2014, 2010, 2006, 2005, 2001, 2000, 1995, 1992, 1986, 1980, 1979, 1975, 1970, 1965, 1961, 1960, 1958, 1955, 1953, 1949, 1948, 1944, 1939, 1936, 1935, 1930
538 LEFFINGWELL AVE	2020, 2017, 2014, 2010, 2006, 2005, 2001, 2000, 1995, 1992, 1986, 1980, 1979, 1975, 1973, 1970, 1965, 1961, 1960, 1958, 1955, 1949, 1948, 1944, 1939, 1936, 1935, 1930
538 LEFFINGWELL AVE	2020, 2017, 2014, 2010, 2006, 2005, 2001, 2000, 1995, 1992, 1986, 1980, 1979, 1975, 1973, 1970, 1965, 1961, 1960, 1958, 1955, 1953, 1948, 1944, 1939, 1936, 1935, 1930
540 544 556 562 566 and 567 Leffingwell Ave	2020, 2017, 2014, 2010, 2006, 2005, 2001, 2000, 1995, 1992, 1986, 1980, 1979, 1975, 1973, 1970, 1965, 1961, 1960, 1958, 1955, 1953, 1949, 1948, 1944, 1939, 1936, 1935, 1930
540 LEFFINGWELL AVE	2020, 2017, 2014, 2010, 2006, 2005, 2001, 1995, 1992, 1986, 1980, 1979, 1975, 1973, 1970, 1965, 1961, 1960, 1958, 1955, 1953, 1949, 1948, 1944, 1939, 1936, 1935, 1930
540 LEFFINGWELL AVE	2020, 2017, 2014, 2010, 2006, 2005, 2000, 1995, 1992, 1986, 1980, 1979, 1975, 1973, 1970, 1965, 1961, 1960, 1958, 1955, 1953, 1949, 1948, 1944, 1939, 1936, 1935, 1930
540 LEFFINGWELL AVE	2020, 2017, 2014, 2010, 2006, 2005, 2001, 2000, 1995, 1992, 1986, 1980, 1979, 1975, 1970, 1965, 1961, 1960, 1958, 1955, 1953, 1949, 1948, 1944, 1939, 1936, 1935, 1930
540 LEFFINGWELL AVE	2020, 2017, 2014, 2010, 2006, 2005, 2001, 2000, 1995, 1992, 1986, 1980, 1975, 1973, 1970, 1965, 1961, 1960, 1958, 1955, 1953, 1949, 1948, 1944, 1939, 1936, 1935, 1930
540 LEFFINGWELL AVE	2020, 2017, 2014, 2010, 2006, 2005, 2001, 2000, 1995, 1992, 1986, 1980, 1979, 1975, 1973, 1970, 1965, 1960, 1958, 1955, 1953, 1949, 1948, 1944, 1939, 1936, 1935, 1930

FINDINGS

Address Researched	Address Not Identified in Research Source
540 LEFFINGWELL AVE	2020, 2017, 2014, 2010, 2006, 2005, 2001, 2000, 1995, 1992, 1986, 1980, 1979, 1975, 1973, 1970, 1965, 1961, 1960, 1955, 1953, 1949, 1948, 1944, 1939, 1936, 1935, 1930
540 LEFFINGWELL AVE	2020, 2017, 2014, 2006, 2005, 2001, 2000, 1995, 1992, 1986, 1980, 1979, 1975, 1973, 1970, 1965, 1961, 1960, 1958, 1955, 1953, 1949, 1948, 1944, 1939, 1936, 1935, 1930
540 LEFFINGWELL AVE	2020, 2017, 2014, 2010, 2005, 2001, 2000, 1995, 1992, 1986, 1980, 1979, 1975, 1973, 1970, 1965, 1961, 1960, 1958, 1955, 1953, 1949, 1948, 1944, 1939, 1936, 1935, 1930
540 LEFFINGWELL AVE	2020, 2017, 2014, 2010, 2006, 2001, 2000, 1995, 1992, 1986, 1980, 1979, 1975, 1973, 1970, 1965, 1961, 1960, 1958, 1955, 1953, 1949, 1948, 1944, 1939, 1936, 1935, 1930
540 LEFFINGWELL AVE	2020, 2017, 2014, 2010, 2006, 2005, 2001, 2000, 1995, 1992, 1986, 1980, 1979, 1975, 1973, 1970, 1965, 1961, 1960, 1958, 1955, 1949, 1948, 1944, 1939, 1936, 1935, 1930
540 LEFFINGWELL AVE	2020, 2017, 2014, 2010, 2006, 2005, 2001, 2000, 1995, 1992, 1980, 1979, 1975, 1973, 1970, 1965, 1961, 1960, 1958, 1955, 1953, 1949, 1948, 1944, 1939, 1936, 1935, 1930
544 LEFFINGWELL AVE	2020, 2017, 2014, 2010, 2006, 2005, 2001, 2000, 1995, 1992, 1986, 1980, 1979, 1975, 1973, 1970, 1965, 1961, 1960, 1958, 1955, 1949, 1948, 1944, 1939, 1936, 1935, 1930
544 LEFFINGWELL AVE	2020, 2017, 2014, 2010, 2005, 2001, 2000, 1995, 1992, 1986, 1980, 1979, 1975, 1973, 1970, 1965, 1961, 1960, 1958, 1955, 1953, 1949, 1948, 1944, 1939, 1936, 1935, 1930
544 LEFFINGWELL AVE	2020, 2017, 2014, 2006, 2005, 2001, 2000, 1995, 1992, 1986, 1980, 1979, 1975, 1973, 1970, 1965, 1961, 1960, 1958, 1955, 1953, 1949, 1948, 1944, 1939, 1936, 1935, 1930
544 LEFFINGWELL AVE	2020, 2017, 2010, 2006, 2005, 2001, 2000, 1995, 1992, 1986, 1980, 1979, 1975, 1973, 1970, 1965, 1961, 1960, 1958, 1955, 1953, 1949, 1948, 1944, 1939, 1936, 1935, 1930
544 LEFFINGWELL AVE	2020, 2017, 2014, 2010, 2006, 2005, 2001, 2000, 1995, 1992, 1986, 1980, 1979, 1975, 1973, 1970, 1965, 1961, 1960, 1955, 1953, 1949, 1948, 1944, 1939, 1936, 1935, 1930
544 LEFFINGWELL AVE	2020, 2017, 2014, 2010, 2006, 2005, 2001, 2000, 1995, 1992, 1986, 1980, 1979, 1975, 1973, 1970, 1965, 1960, 1958, 1955, 1953, 1949, 1948, 1944, 1939, 1936, 1935, 1930
544 LEFFINGWELL AVE	2020, 2017, 2014, 2010, 2006, 2005, 2001, 2000, 1995, 1992, 1986, 1980, 1975, 1973, 1970, 1965, 1961, 1960, 1958, 1955, 1953, 1949, 1948, 1944, 1939, 1936, 1935, 1930
544 LEFFINGWELL AVE	2020, 2017, 2014, 2010, 2006, 2005, 2001, 2000, 1995, 1992, 1986, 1980, 1979, 1975, 1970, 1965, 1961, 1960, 1958, 1955, 1953, 1949, 1948, 1944, 1939, 1936, 1935, 1930
544 LEFFINGWELL AVE	2020, 2017, 2014, 2010, 2006, 2005, 2000, 1995, 1992, 1986, 1980, 1979, 1975, 1973, 1970, 1965, 1961, 1960, 1958, 1955, 1953, 1949, 1948, 1944, 1939, 1936, 1935, 1930
544 LEFFINGWELL AVE	2020, 2017, 2014, 2010, 2006, 2005, 2001, 1995, 1992, 1986, 1980, 1979, 1975, 1973, 1970, 1965, 1961, 1960, 1958, 1955, 1953, 1949, 1948, 1944, 1939, 1936, 1935, 1930

FINDINGS

Address Researched	Address Not Identified in Research Source
544 LEFFINGWELL AVE	2020, 2017, 2014, 2010, 2006, 2005, 2001, 2000, 1992, 1986, 1980, 1979, 1975, 1973, 1970, 1965, 1961, 1960, 1958, 1955, 1953, 1949, 1948, 1944, 1939, 1936, 1935, 1930
547 LEFFINGWELL AVE	2020, 2017, 2014, 2010, 2005, 2001, 2000, 1995, 1992, 1986, 1980, 1979, 1975, 1973, 1970, 1965, 1961, 1960, 1958, 1955, 1953, 1949, 1948, 1944, 1939, 1936, 1935, 1930
547 LEFFINGWELL AVE	2020, 2017, 2010, 2006, 2005, 2001, 2000, 1995, 1992, 1986, 1980, 1979, 1975, 1973, 1970, 1965, 1961, 1960, 1958, 1955, 1953, 1949, 1948, 1944, 1939, 1936, 1935, 1930
550 LEFFINGWELL AVE	2020, 2017, 2010, 2006, 2005, 2001, 2000, 1995, 1992, 1986, 1980, 1979, 1975, 1973, 1970, 1965, 1961, 1960, 1958, 1955, 1953, 1949, 1948, 1944, 1939, 1936, 1935, 1930
550 LEFFINGWELL AVE	2020, 2017, 2014, 2010, 2005, 2001, 2000, 1995, 1992, 1986, 1980, 1979, 1975, 1973, 1970, 1965, 1961, 1960, 1958, 1955, 1953, 1949, 1948, 1944, 1939, 1936, 1935, 1930
550 LEFFINGWELL AVE	2020, 2017, 2014, 2006, 2005, 2001, 2000, 1995, 1992, 1986, 1980, 1979, 1975, 1973, 1970, 1965, 1961, 1960, 1958, 1955, 1953, 1949, 1948, 1944, 1939, 1936, 1935, 1930
550 LEFFINGWELL AVE	2020, 2017, 2014, 2010, 2006, 2001, 2000, 1995, 1992, 1986, 1980, 1979, 1975, 1973, 1970, 1965, 1961, 1960, 1958, 1955, 1953, 1949, 1948, 1944, 1939, 1936, 1935, 1930
550 LEFFINGWELL AVE	2020, 2017, 2014, 2010, 2006, 2005, 2001, 2000, 1995, 1992, 1986, 1980, 1975, 1973, 1970, 1965, 1961, 1960, 1958, 1955, 1953, 1949, 1948, 1944, 1939, 1936, 1935, 1930
550 LEFFINGWELL AVE	2020, 2017, 2014, 2010, 2006, 2005, 2001, 2000, 1995, 1992, 1986, 1980, 1979, 1975, 1970, 1965, 1961, 1960, 1958, 1955, 1953, 1949, 1948, 1944, 1939, 1936, 1935, 1930
550 LEFFINGWELL AVE	2020, 2017, 2014, 2010, 2006, 2005, 2001, 2000, 1995, 1992, 1986, 1980, 1979, 1975, 1973, 1970, 1965, 1960, 1958, 1955, 1953, 1949, 1948, 1944, 1939, 1936, 1935, 1930
550 LEFFINGWELL AVE	2020, 2017, 2014, 2010, 2006, 2005, 2001, 2000, 1995, 1992, 1986, 1980, 1979, 1975, 1973, 1970, 1965, 1961, 1960, 1955, 1953, 1949, 1948, 1944, 1939, 1936, 1935, 1930
550 LEFFINGWELL AVE	2020, 2017, 2014, 2010, 2006, 2005, 2000, 1995, 1992, 1986, 1980, 1979, 1975, 1973, 1970, 1965, 1961, 1960, 1958, 1955, 1953, 1949, 1948, 1944, 1939, 1936, 1935, 1930
550 LEFFINGWELL AVE	2020, 2017, 2014, 2010, 2006, 2005, 2001, 1995, 1992, 1986, 1980, 1979, 1975, 1973, 1970, 1965, 1961, 1960, 1958, 1955, 1953, 1949, 1948, 1944, 1939, 1936, 1935, 1930
550 LEFFINGWELL AVE	2020, 2017, 2014, 2010, 2006, 2005, 2001, 2000, 1995, 1986, 1980, 1979, 1975, 1973, 1970, 1965, 1961, 1960, 1958, 1955, 1953, 1949, 1948, 1944, 1939, 1936, 1935, 1930
550 LEFFINGWELL AVE	2020, 2017, 2014, 2010, 2006, 2005, 2001, 2000, 1992, 1986, 1980, 1979, 1975, 1973, 1970, 1965, 1961, 1960, 1958, 1955, 1953, 1949, 1948, 1944, 1939, 1936, 1935, 1930
550 LEFFINGWELL AVE	2020, 2017, 2014, 2010, 2006, 2005, 2001, 2000, 1995, 1992, 1980, 1979, 1975, 1973, 1970, 1965, 1961, 1960, 1958, 1955, 1953, 1949, 1948, 1944, 1939, 1936, 1935, 1930

FINDINGS

Address Researched	Address Not Identified in Research Source
550 LEFFINGWELL AVE	2020, 2017, 2014, 2010, 2006, 2005, 2001, 2000, 1995, 1992, 1986, 1980, 1979, 1975, 1973, 1970, 1965, 1961, 1960, 1958, 1955, 1949, 1948, 1944, 1939, 1936, 1935, 1930
550 LEFFINGWELL AVE	2020, 2017, 2014, 2010, 2006, 2005, 2001, 2000, 1995, 1992, 1986, 1980, 1979, 1975, 1973, 1970, 1965, 1961, 1960, 1958, 1955, 1953, 1948, 1944, 1939, 1936, 1935, 1930
554 LEFFINGWELL AVE	2020, 2017, 2014, 2010, 2006, 2005, 2001, 2000, 1995, 1992, 1986, 1980, 1979, 1975, 1973, 1970, 1965, 1961, 1960, 1958, 1955, 1953, 1948, 1944, 1939, 1936, 1935, 1930
554 LEFFINGWELL AVE	2020, 2017, 2014, 2010, 2006, 2005, 2001, 2000, 1992, 1986, 1980, 1979, 1975, 1973, 1970, 1965, 1961, 1960, 1958, 1955, 1953, 1949, 1948, 1944, 1939, 1936, 1935, 1930
554 LEFFINGWELL AVE	2020, 2017, 2014, 2010, 2006, 2005, 2000, 1995, 1992, 1986, 1980, 1979, 1975, 1973, 1970, 1965, 1961, 1960, 1958, 1955, 1953, 1949, 1948, 1944, 1939, 1936, 1935, 1930
554 LEFFINGWELL AVE	2020, 2017, 2014, 2010, 2006, 2005, 2001, 2000, 1995, 1992, 1986, 1980, 1979, 1975, 1973, 1970, 1965, 1961, 1960, 1955, 1953, 1949, 1948, 1944, 1939, 1936, 1935, 1930
554 LEFFINGWELL AVE	2020, 2017, 2014, 2010, 2006, 2005, 2001, 2000, 1995, 1992, 1986, 1980, 1979, 1975, 1973, 1970, 1965, 1960, 1958, 1955, 1953, 1949, 1948, 1944, 1939, 1936, 1935, 1930
554 LEFFINGWELL AVE	2020, 2017, 2014, 2010, 2006, 2005, 2001, 2000, 1995, 1992, 1986, 1980, 1979, 1975, 1970, 1965, 1961, 1960, 1958, 1955, 1953, 1949, 1948, 1944, 1939, 1936, 1935, 1930
554 LEFFINGWELL AVE	2020, 2017, 2014, 2010, 2006, 2005, 2001, 2000, 1995, 1992, 1986, 1980, 1975, 1973, 1970, 1965, 1961, 1960, 1958, 1955, 1953, 1949, 1948, 1944, 1939, 1936, 1935, 1930
554 LEFFINGWELL AVE	2020, 2017, 2014, 2006, 2005, 2001, 2000, 1995, 1992, 1986, 1980, 1979, 1975, 1973, 1970, 1965, 1961, 1960, 1958, 1955, 1953, 1949, 1948, 1944, 1939, 1936, 1935, 1930
554 LEFFINGWELL AVE	2020, 2017, 2014, 2010, 2005, 2001, 2000, 1995, 1992, 1986, 1980, 1979, 1975, 1973, 1970, 1965, 1961, 1960, 1958, 1955, 1953, 1949, 1948, 1944, 1939, 1936, 1935, 1930
556 LEFFINGWELL AVE	2020, 2017, 2010, 2006, 2005, 2001, 2000, 1995, 1992, 1986, 1980, 1979, 1975, 1973, 1970, 1965, 1961, 1960, 1958, 1955, 1953, 1949, 1948, 1944, 1939, 1936, 1935, 1930
556 LEFFINGWELL AVE	2017, 2014, 2010, 2006, 2005, 2001, 2000, 1995, 1992, 1986, 1980, 1979, 1975, 1973, 1970, 1965, 1961, 1960, 1958, 1955, 1953, 1949, 1948, 1944, 1939, 1936, 1935, 1930
556 LEFFINGWELL AVE	2020, 2014, 2010, 2006, 2005, 2001, 2000, 1995, 1992, 1986, 1980, 1979, 1975, 1973, 1970, 1965, 1961, 1960, 1958, 1955, 1953, 1949, 1948, 1944, 1939, 1936, 1935, 1930
558 LEFFINGWELL AVE	2020, 2017, 2014, 2010, 2006, 2005, 2001, 2000, 1992, 1986, 1980, 1979, 1975, 1973, 1970, 1965, 1961, 1960, 1958, 1955, 1953, 1949, 1948, 1944, 1939, 1936, 1935, 1930
558 LEFFINGWELL AVE	2020, 2017, 2014, 2010, 2006, 2005, 2000, 1995, 1992, 1986, 1980, 1979, 1975, 1973, 1970, 1965, 1961, 1960, 1958, 1955, 1953, 1949, 1948, 1944, 1939, 1936, 1935, 1930

FINDINGS

Address Researched	Address Not Identified in Research Source
558 LEFFINGWELL AVE	2020, 2017, 2014, 2010, 2006, 2005, 2001, 2000, 1995, 1992, 1986, 1980, 1975, 1973, 1970, 1965, 1961, 1960, 1958, 1955, 1953, 1949, 1948, 1944, 1939, 1936, 1935, 1930
558 LEFFINGWELL AVE	2020, 2017, 2014, 2010, 2006, 2005, 2001, 2000, 1995, 1992, 1986, 1980, 1979, 1975, 1970, 1965, 1961, 1960, 1958, 1955, 1953, 1949, 1948, 1944, 1939, 1936, 1935, 1930
558 LEFFINGWELL AVE	2020, 2017, 2014, 2010, 2006, 2005, 2001, 2000, 1995, 1992, 1986, 1980, 1979, 1975, 1973, 1970, 1965, 1960, 1958, 1955, 1953, 1949, 1948, 1944, 1939, 1936, 1935, 1930
558 LEFFINGWELL AVE	2020, 2017, 2014, 2010, 2006, 2005, 2001, 2000, 1995, 1992, 1986, 1980, 1979, 1975, 1973, 1970, 1965, 1961, 1960, 1955, 1953, 1949, 1948, 1944, 1939, 1936, 1935, 1930
558 LEFFINGWELL AVE	2020, 2017, 2010, 2006, 2005, 2001, 2000, 1995, 1992, 1986, 1980, 1979, 1975, 1973, 1970, 1965, 1961, 1960, 1958, 1955, 1953, 1949, 1948, 1944, 1939, 1936, 1935, 1930
558 LEFFINGWELL AVE	2020, 2017, 2014, 2010, 2005, 2001, 2000, 1995, 1992, 1986, 1980, 1979, 1975, 1973, 1970, 1965, 1961, 1960, 1958, 1955, 1953, 1949, 1948, 1944, 1939, 1936, 1935, 1930
558 LEFFINGWELL AVE	2020, 2017, 2014, 2006, 2005, 2001, 2000, 1995, 1992, 1986, 1980, 1979, 1975, 1973, 1970, 1965, 1961, 1960, 1958, 1955, 1953, 1949, 1948, 1944, 1939, 1936, 1935, 1930
558 LEFFINGWELL AVE	2020, 2017, 2014, 2010, 2006, 2001, 2000, 1995, 1992, 1986, 1980, 1979, 1975, 1973, 1970, 1965, 1961, 1960, 1958, 1955, 1953, 1949, 1948, 1944, 1939, 1936, 1935, 1930
558 LEFFINGWELL AVE	2020, 2017, 2014, 2010, 2006, 2005, 2001, 2000, 1995, 1992, 1986, 1980, 1979, 1975, 1973, 1970, 1965, 1961, 1960, 1958, 1955, 1953, 1948, 1944, 1939, 1936, 1935, 1930
558 LEFFINGWELL AVE	2020, 2017, 2014, 2010, 2006, 2005, 2001, 2000, 1995, 1992, 1986, 1980, 1979, 1975, 1973, 1970, 1965, 1961, 1960, 1958, 1955, 1949, 1948, 1944, 1939, 1936, 1935, 1930
562 LEFFINGWELL AVE	2020, 2017, 2014, 2010, 2006, 2001, 2000, 1995, 1992, 1986, 1980, 1979, 1975, 1973, 1970, 1965, 1961, 1960, 1958, 1955, 1953, 1949, 1948, 1944, 1939, 1936, 1935, 1930
562 LEFFINGWELL AVE	2020, 2017, 2014, 2006, 2005, 2001, 2000, 1995, 1992, 1986, 1980, 1979, 1975, 1973, 1970, 1965, 1961, 1960, 1958, 1955, 1953, 1949, 1948, 1944, 1939, 1936, 1935, 1930
562 LEFFINGWELL AVE	2020, 2017, 2010, 2006, 2005, 2001, 2000, 1995, 1992, 1986, 1980, 1979, 1975, 1973, 1970, 1965, 1961, 1960, 1958, 1955, 1953, 1949, 1948, 1944, 1939, 1936, 1935, 1930
562 LEFFINGWELL AVE	2020, 2017, 2014, 2010, 2006, 2005, 2001, 2000, 1995, 1992, 1986, 1980, 1979, 1975, 1973, 1970, 1965, 1961, 1960, 1955, 1953, 1949, 1948, 1944, 1939, 1936, 1935, 1930
562 LEFFINGWELL AVE	2020, 2017, 2014, 2010, 2006, 2005, 2001, 2000, 1995, 1992, 1986, 1980, 1979, 1975, 1973, 1970, 1965, 1960, 1958, 1955, 1953, 1949, 1948, 1944, 1939, 1936, 1935, 1930
562 LEFFINGWELL AVE	2020, 2017, 2014, 2010, 2006, 2005, 2001, 2000, 1995, 1992, 1986, 1980, 1979, 1975, 1970, 1965, 1961, 1960, 1958, 1955, 1953, 1949, 1948, 1944, 1939, 1936, 1935, 1930

FINDINGS

Address Researched	Address Not Identified in Research Source
562 LEFFINGWELL AVE	2020, 2017, 2014, 2010, 2006, 2005, 2001, 2000, 1995, 1992, 1986, 1980, 1975, 1973, 1970, 1965, 1961, 1960, 1958, 1955, 1953, 1949, 1948, 1944, 1939, 1936, 1935, 1930
562 LEFFINGWELL AVE	2020, 2017, 2014, 2010, 2006, 2005, 2000, 1995, 1992, 1986, 1980, 1979, 1975, 1973, 1970, 1965, 1961, 1960, 1958, 1955, 1953, 1949, 1948, 1944, 1939, 1936, 1935, 1930
562 LEFFINGWELL AVE	2020, 2017, 2014, 2010, 2006, 2005, 2001, 2000, 1992, 1986, 1980, 1979, 1975, 1973, 1970, 1965, 1961, 1960, 1958, 1955, 1953, 1949, 1948, 1944, 1939, 1936, 1935, 1930
566 LEFFINGWELL AVE	2020, 2017, 2014, 2010, 2006, 2005, 2001, 2000, 1992, 1986, 1980, 1979, 1975, 1973, 1970, 1965, 1961, 1960, 1958, 1955, 1953, 1949, 1948, 1944, 1939, 1936, 1935, 1930
566 LEFFINGWELL AVE	2020, 2017, 2014, 2010, 2006, 2005, 2001, 2000, 1995, 1986, 1980, 1979, 1975, 1973, 1970, 1965, 1961, 1960, 1958, 1955, 1953, 1949, 1948, 1944, 1939, 1936, 1935, 1930
566 LEFFINGWELL AVE	2020, 2017, 2014, 2010, 2006, 2005, 2000, 1995, 1992, 1986, 1980, 1979, 1975, 1973, 1970, 1965, 1961, 1960, 1958, 1955, 1953, 1949, 1948, 1944, 1939, 1936, 1935, 1930
566 LEFFINGWELL AVE	2020, 2017, 2014, 2010, 2006, 2005, 2001, 1995, 1992, 1986, 1980, 1979, 1975, 1973, 1970, 1965, 1961, 1960, 1958, 1955, 1953, 1949, 1948, 1944, 1939, 1936, 1935, 1930
566 LEFFINGWELL AVE	2020, 2017, 2014, 2010, 2006, 2005, 2001, 2000, 1995, 1992, 1986, 1980, 1979, 1975, 1973, 1970, 1965, 1960, 1958, 1955, 1953, 1949, 1948, 1944, 1939, 1936, 1935, 1930
566 LEFFINGWELL AVE	2020, 2017, 2010, 2006, 2005, 2001, 2000, 1995, 1992, 1986, 1980, 1979, 1975, 1973, 1970, 1965, 1961, 1960, 1958, 1955, 1953, 1949, 1948, 1944, 1939, 1936, 1935, 1930
566 LEFFINGWELL AVE	2017, 2014, 2010, 2006, 2005, 2001, 2000, 1995, 1992, 1986, 1980, 1979, 1975, 1973, 1970, 1965, 1961, 1960, 1958, 1955, 1953, 1949, 1948, 1944, 1939, 1936, 1935, 1930
566 LEFFINGWELL AVE	2020, 2017, 2014, 2006, 2005, 2001, 2000, 1995, 1992, 1986, 1980, 1979, 1975, 1973, 1970, 1965, 1961, 1960, 1958, 1955, 1953, 1949, 1948, 1944, 1939, 1936, 1935, 1930
566 LEFFINGWELL AVE	2020, 2017, 2014, 2010, 2005, 2001, 2000, 1995, 1992, 1986, 1980, 1979, 1975, 1973, 1970, 1965, 1961, 1960, 1958, 1955, 1953, 1949, 1948, 1944, 1939, 1936, 1935, 1930
566 LEFFINGWELL AVE	2020, 2017, 2014, 2010, 2006, 2001, 2000, 1995, 1992, 1986, 1980, 1979, 1975, 1973, 1970, 1965, 1961, 1960, 1958, 1955, 1953, 1949, 1948, 1944, 1939, 1936, 1935, 1930
566 LEFFINGWELL AVE	2020, 2017, 2014, 2010, 2006, 2005, 2001, 2000, 1995, 1992, 1980, 1979, 1975, 1973, 1970, 1965, 1961, 1960, 1958, 1955, 1953, 1949, 1948, 1944, 1939, 1936, 1935, 1930
567 LEFFINGWELL AVE	2020, 2017, 2014, 2010, 2006, 2005, 2001, 2000, 1995, 1992, 1980, 1979, 1975, 1973, 1970, 1965, 1961, 1960, 1958, 1955, 1953, 1949, 1948, 1944, 1939, 1936, 1935, 1930
567 LEFFINGWELL AVE	2020, 2017, 2014, 2010, 2006, 2001, 2000, 1995, 1992, 1986, 1980, 1979, 1975, 1973, 1970, 1965, 1961, 1960, 1958, 1955, 1953, 1949, 1948, 1944, 1939, 1936, 1935, 1930

FINDINGS

Address Researched	Address Not Identified in Research Source
567 LEFFINGWELL AVE	2020, 2017, 2014, 2010, 2005, 2001, 2000, 1995, 1992, 1986, 1980, 1979, 1975, 1973, 1970, 1965, 1961, 1960, 1958, 1955, 1953, 1949, 1948, 1944, 1939, 1936, 1935, 1930
567 LEFFINGWELL AVE	2020, 2017, 2014, 2006, 2005, 2001, 2000, 1995, 1992, 1986, 1980, 1979, 1975, 1973, 1970, 1965, 1961, 1960, 1958, 1955, 1953, 1949, 1948, 1944, 1939, 1936, 1935, 1930
567 LEFFINGWELL AVE	2017, 2014, 2010, 2006, 2005, 2001, 2000, 1995, 1992, 1986, 1980, 1979, 1975, 1973, 1970, 1965, 1961, 1960, 1958, 1955, 1953, 1949, 1948, 1944, 1939, 1936, 1935, 1930
567 LEFFINGWELL AVE	2020, 2017, 2010, 2006, 2005, 2001, 2000, 1995, 1992, 1986, 1980, 1979, 1975, 1973, 1970, 1965, 1961, 1960, 1958, 1955, 1953, 1949, 1948, 1944, 1939, 1936, 1935, 1930
567 LEFFINGWELL AVE	2020, 2017, 2014, 2010, 2006, 2005, 2001, 2000, 1995, 1992, 1986, 1980, 1975, 1973, 1970, 1965, 1961, 1960, 1958, 1955, 1953, 1949, 1948, 1944, 1939, 1936, 1935, 1930
567 LEFFINGWELL AVE	2020, 2017, 2014, 2010, 2006, 2005, 2001, 2000, 1995, 1992, 1986, 1980, 1979, 1975, 1970, 1965, 1961, 1960, 1958, 1955, 1953, 1949, 1948, 1944, 1939, 1936, 1935, 1930
567 LEFFINGWELL AVE	2020, 2017, 2014, 2010, 2006, 2005, 2000, 1995, 1992, 1986, 1980, 1979, 1975, 1973, 1970, 1965, 1961, 1960, 1958, 1955, 1953, 1949, 1948, 1944, 1939, 1936, 1935, 1930
567 LEFFINGWELL AVE	2020, 2017, 2014, 2010, 2006, 2005, 2001, 2000, 1995, 1986, 1980, 1979, 1975, 1973, 1970, 1965, 1961, 1960, 1958, 1955, 1953, 1949, 1948, 1944, 1939, 1936, 1935, 1930
567 LEFFINGWELL AVE	2020, 2017, 2014, 2010, 2006, 2005, 2001, 2000, 1992, 1986, 1980, 1979, 1975, 1973, 1970, 1965, 1961, 1960, 1958, 1955, 1953, 1949, 1948, 1944, 1939, 1936, 1935, 1930
567 LEFFINGWELL AVE	2020, 2014, 2010, 2006, 2005, 2001, 2000, 1995, 1992, 1986, 1980, 1979, 1975, 1973, 1970, 1965, 1961, 1960, 1958, 1955, 1953, 1949, 1948, 1944, 1939, 1936, 1935, 1930
569 LEFFINGWELL AVE	2020, 2014, 2010, 2006, 2005, 2001, 2000, 1995, 1992, 1986, 1980, 1979, 1975, 1973, 1970, 1965, 1961, 1960, 1958, 1955, 1953, 1949, 1948, 1944, 1939, 1936, 1935, 1930
569 LEFFINGWELL AVE	2020, 2017, 2010, 2006, 2005, 2001, 2000, 1995, 1992, 1986, 1980, 1979, 1975, 1973, 1970, 1965, 1961, 1960, 1958, 1955, 1953, 1949, 1948, 1944, 1939, 1936, 1935, 1930
569 LEFFINGWELL AVE	2020, 2017, 2014, 2006, 2005, 2001, 2000, 1995, 1992, 1986, 1980, 1979, 1975, 1973, 1970, 1965, 1961, 1960, 1958, 1955, 1953, 1949, 1948, 1944, 1939, 1936, 1935, 1930
569 LEFFINGWELL AVE	2020, 2017, 2014, 2010, 2005, 2001, 2000, 1995, 1992, 1986, 1980, 1979, 1975, 1973, 1970, 1965, 1961, 1960, 1958, 1955, 1953, 1949, 1948, 1944, 1939, 1936, 1935, 1930
569 LEFFINGWELL AVE	2020, 2017, 2014, 2010, 2006, 2001, 2000, 1995, 1992, 1986, 1980, 1979, 1975, 1973, 1970, 1965, 1961, 1960, 1958, 1955, 1953, 1949, 1948, 1944, 1939, 1936, 1935, 1930
572 LEFFINGWELL AVE	2020, 2017, 2014, 2010, 2006, 2001, 2000, 1995, 1992, 1986, 1980, 1979, 1975, 1973, 1970, 1965, 1961, 1960, 1958, 1955, 1953, 1949, 1948, 1944, 1939, 1936, 1935, 1930

FINDINGS

Address Researched	Address Not Identified in Research Source
572 LEFFINGWELL AVE	2020, 2017, 2014, 2010, 2005, 2001, 2000, 1995, 1992, 1986, 1980, 1979, 1975, 1973, 1970, 1965, 1961, 1960, 1958, 1955, 1953, 1949, 1948, 1944, 1939, 1936, 1935, 1930
572 LEFFINGWELL AVE	2020, 2017, 2014, 2006, 2005, 2001, 2000, 1995, 1992, 1986, 1980, 1979, 1975, 1973, 1970, 1965, 1961, 1960, 1958, 1955, 1953, 1949, 1948, 1944, 1939, 1936, 1935, 1930
572 LEFFINGWELL AVE	2020, 2017, 2010, 2006, 2005, 2001, 2000, 1995, 1992, 1986, 1980, 1979, 1975, 1973, 1970, 1965, 1961, 1960, 1958, 1955, 1953, 1949, 1948, 1944, 1939, 1936, 1935, 1930
572 LEFFINGWELL AVE	2017, 2014, 2010, 2006, 2005, 2001, 2000, 1995, 1992, 1986, 1980, 1979, 1975, 1973, 1970, 1965, 1961, 1960, 1958, 1955, 1953, 1949, 1948, 1944, 1939, 1936, 1935, 1930
572 LEFFINGWELL AVE	2020, 2014, 2010, 2006, 2005, 2001, 2000, 1995, 1992, 1986, 1980, 1979, 1975, 1973, 1970, 1965, 1961, 1960, 1958, 1955, 1953, 1949, 1948, 1944, 1939, 1936, 1935, 1930
572 LEFFINGWELL AVE	2020, 2017, 2014, 2010, 2006, 2005, 2001, 2000, 1992, 1986, 1980, 1979, 1975, 1973, 1970, 1965, 1961, 1960, 1958, 1955, 1953, 1949, 1948, 1944, 1939, 1936, 1935, 1930
572 LEFFINGWELL AVE	2020, 2017, 2014, 2010, 2006, 2005, 2001, 2000, 1995, 1986, 1980, 1979, 1975, 1973, 1970, 1965, 1961, 1960, 1958, 1955, 1953, 1949, 1948, 1944, 1939, 1936, 1935, 1930
572 LEFFINGWELL AVE	2020, 2017, 2014, 2010, 2006, 2005, 2000, 1995, 1992, 1986, 1980, 1979, 1975, 1973, 1970, 1965, 1961, 1960, 1958, 1955, 1953, 1949, 1948, 1944, 1939, 1936, 1935, 1930
572 LEFFINGWELL AVE	2020, 2017, 2014, 2010, 2006, 2005, 2001, 2000, 1995, 1992, 1980, 1979, 1975, 1973, 1970, 1965, 1961, 1960, 1958, 1955, 1953, 1949, 1948, 1944, 1939, 1936, 1935, 1930
600 ELLIOTT	2020, 2017, 2014, 2010, 2006, 2005, 2001, 2000, 1995, 1992, 1986, 1980, 1979, 1975, 1973, 1970, 1965, 1961, 1960, 1958, 1955, 1953, 1948, 1944, 1939, 1936, 1935, 1930
600 ELLIOTT	2020, 2017, 2014, 2010, 2006, 2005, 2001, 2000, 1995, 1992, 1986, 1980, 1979, 1975, 1973, 1970, 1965, 1961, 1960, 1955, 1953, 1949, 1948, 1944, 1939, 1936, 1935, 1930
600 ELLIOTT AVE	2020, 2017, 2014, 2010, 2006, 2005, 2000, 1995, 1992, 1986, 1980, 1979, 1975, 1973, 1970, 1965, 1961, 1960, 1958, 1955, 1953, 1949, 1948, 1944, 1939, 1936, 1935, 1930
600 ELLIOTT AVE	2020, 2017, 2014, 2010, 2006, 2005, 2001, 2000, 1995, 1992, 1986, 1980, 1979, 1975, 1973, 1970, 1965, 1961, 1960, 1958, 1955, 1949, 1948, 1944, 1939, 1936, 1935, 1930
603 ELLIOTT	2020, 2017, 2014, 2010, 2006, 2005, 2001, 2000, 1995, 1992, 1986, 1980, 1979, 1975, 1973, 1970, 1965, 1961, 1960, 1955, 1953, 1949, 1948, 1944, 1939, 1936, 1935, 1930
603 ELLIOTT AVE	2020, 2017, 2014, 2010, 2006, 2005, 2000, 1995, 1992, 1986, 1980, 1979, 1975, 1973, 1970, 1965, 1961, 1960, 1958, 1955, 1953, 1949, 1948, 1944, 1939, 1936, 1935, 1930
603 ELLIOTT AVE	2020, 2017, 2014, 2010, 2005, 2001, 2000, 1995, 1992, 1986, 1980, 1979, 1975, 1973, 1970, 1965, 1961, 1960, 1958, 1955, 1953, 1949, 1948, 1944, 1939, 1936, 1935, 1930

FINDINGS

Address Researched	Address Not Identified in Research Source
603 ELLIOTT AVE	2020, 2017, 2014, 2010, 2006, 2005, 2001, 2000, 1995, 1992, 1986, 1980, 1979, 1975, 1973, 1970, 1965, 1961, 1960, 1958, 1955, 1949, 1948, 1944, 1939, 1936, 1935, 1930
603 S ELLIOTT AVE	2020, 2017, 2014, 2010, 2006, 2001, 2000, 1995, 1992, 1986, 1980, 1979, 1975, 1973, 1970, 1965, 1961, 1960, 1958, 1955, 1953, 1949, 1948, 1944, 1939, 1936, 1935, 1930
603 S ELLIOTT AVE	2017, 2014, 2010, 2006, 2005, 2001, 2000, 1995, 1992, 1986, 1980, 1979, 1975, 1973, 1970, 1965, 1961, 1960, 1958, 1955, 1953, 1949, 1948, 1944, 1939, 1936, 1935, 1930
603 S ELLIOTT AVE	2020, 2014, 2010, 2006, 2005, 2001, 2000, 1995, 1992, 1986, 1980, 1979, 1975, 1973, 1970, 1965, 1961, 1960, 1958, 1955, 1953, 1949, 1948, 1944, 1939, 1936, 1935, 1930
603 S ELLIOTT AVE	2020, 2017, 2010, 2006, 2005, 2001, 2000, 1995, 1992, 1986, 1980, 1979, 1975, 1973, 1970, 1965, 1961, 1960, 1958, 1955, 1953, 1949, 1948, 1944, 1939, 1936, 1935, 1930
603 S ELLIOTT AVE	2020, 2017, 2014, 2006, 2005, 2001, 2000, 1995, 1992, 1986, 1980, 1979, 1975, 1973, 1970, 1965, 1961, 1960, 1958, 1955, 1953, 1949, 1948, 1944, 1939, 1936, 1935, 1930
603 S ELLIOTT AVE	2020, 2017, 2014, 2010, 2006, 2005, 2001, 2000, 1992, 1986, 1980, 1979, 1975, 1973, 1970, 1965, 1961, 1960, 1958, 1955, 1953, 1949, 1948, 1944, 1939, 1936, 1935, 1930
603 S ELLIOTT AVE	2020, 2017, 2014, 2010, 2006, 2005, 2001, 2000, 1995, 1986, 1980, 1979, 1975, 1973, 1970, 1965, 1961, 1960, 1958, 1955, 1953, 1949, 1948, 1944, 1939, 1936, 1935, 1930
607 ELLIOTT	2020, 2017, 2014, 2010, 2006, 2005, 2001, 2000, 1995, 1992, 1986, 1980, 1979, 1975, 1973, 1970, 1965, 1961, 1960, 1955, 1953, 1949, 1948, 1944, 1939, 1936, 1935, 1930
607 ELLIOTT AVE	2020, 2017, 2014, 2010, 2006, 2005, 2000, 1995, 1992, 1986, 1980, 1979, 1975, 1973, 1970, 1965, 1961, 1960, 1958, 1955, 1953, 1949, 1948, 1944, 1939, 1936, 1935, 1930
607 ELLIOTT AVE	2020, 2017, 2014, 2010, 2005, 2001, 2000, 1995, 1992, 1986, 1980, 1979, 1975, 1973, 1970, 1965, 1961, 1960, 1958, 1955, 1953, 1949, 1948, 1944, 1939, 1936, 1935, 1930
607 ELLIOTT AVE	2020, 2017, 2014, 2010, 2006, 2005, 2001, 2000, 1995, 1992, 1986, 1980, 1979, 1975, 1973, 1970, 1965, 1961, 1960, 1958, 1955, 1949, 1948, 1944, 1939, 1936, 1935, 1930
607 S ELLIOTT AVE	2020, 2017, 2014, 2010, 2006, 2001, 2000, 1995, 1992, 1986, 1980, 1979, 1975, 1973, 1970, 1965, 1961, 1960, 1958, 1955, 1953, 1949, 1948, 1944, 1939, 1936, 1935, 1930
607 S ELLIOTT AVE	2020, 2017, 2014, 2006, 2005, 2001, 2000, 1995, 1992, 1986, 1980, 1979, 1975, 1973, 1970, 1965, 1961, 1960, 1958, 1955, 1953, 1949, 1948, 1944, 1939, 1936, 1935, 1930
607 S ELLIOTT AVE	2020, 2017, 2010, 2006, 2005, 2001, 2000, 1995, 1992, 1986, 1980, 1979, 1975, 1973, 1970, 1965, 1961, 1960, 1958, 1955, 1953, 1949, 1948, 1944, 1939, 1936, 1935, 1930
607 S ELLIOTT AVE	2020, 2014, 2010, 2006, 2005, 2001, 2000, 1995, 1992, 1986, 1980, 1979, 1975, 1973, 1970, 1965, 1961, 1960, 1958, 1955, 1953, 1949, 1948, 1944, 1939, 1936, 1935, 1930

FINDINGS

Address Researched	Address Not Identified in Research Source
607 S ELLIOTT AVE	2017, 2014, 2010, 2006, 2005, 2001, 2000, 1995, 1992, 1986, 1980, 1979, 1975, 1973, 1970, 1965, 1961, 1960, 1958, 1955, 1953, 1949, 1948, 1944, 1939, 1936, 1935, 1930
609 ELLIOTT	2020, 2017, 2014, 2010, 2006, 2005, 2001, 2000, 1995, 1992, 1986, 1980, 1979, 1975, 1973, 1970, 1965, 1961, 1960, 1955, 1953, 1949, 1948, 1944, 1939, 1936, 1935, 1930
609 ELLIOTT AVE	2020, 2017, 2014, 2010, 2006, 2005, 2001, 2000, 1995, 1986, 1980, 1979, 1975, 1973, 1970, 1965, 1961, 1960, 1958, 1955, 1953, 1949, 1948, 1944, 1939, 1936, 1935, 1930
609 ELLIOTT AVE	2020, 2017, 2014, 2010, 2006, 2005, 2000, 1995, 1992, 1986, 1980, 1979, 1975, 1973, 1970, 1965, 1961, 1960, 1958, 1955, 1953, 1949, 1948, 1944, 1939, 1936, 1935, 1930
609 ELLIOTT AVE	2020, 2017, 2014, 2010, 2005, 2001, 2000, 1995, 1992, 1986, 1980, 1979, 1975, 1973, 1970, 1965, 1961, 1960, 1958, 1955, 1953, 1949, 1948, 1944, 1939, 1936, 1935, 1930
609 S ELLIOTT AVE	2020, 2017, 2014, 2010, 2006, 2001, 2000, 1995, 1992, 1986, 1980, 1979, 1975, 1973, 1970, 1965, 1961, 1960, 1958, 1955, 1953, 1949, 1948, 1944, 1939, 1936, 1935, 1930
609 S ELLIOTT AVE	2017, 2014, 2010, 2006, 2005, 2001, 2000, 1995, 1992, 1986, 1980, 1979, 1975, 1973, 1970, 1965, 1961, 1960, 1958, 1955, 1953, 1949, 1948, 1944, 1939, 1936, 1935, 1930
609 S ELLIOTT AVE	2020, 2014, 2010, 2006, 2005, 2001, 2000, 1995, 1992, 1986, 1980, 1979, 1975, 1973, 1970, 1965, 1961, 1960, 1958, 1955, 1953, 1949, 1948, 1944, 1939, 1936, 1935, 1930
609 S ELLIOTT AVE	2020, 2017, 2010, 2006, 2005, 2001, 2000, 1995, 1992, 1986, 1980, 1979, 1975, 1973, 1970, 1965, 1961, 1960, 1958, 1955, 1953, 1949, 1948, 1944, 1939, 1936, 1935, 1930
609 S ELLIOTT AVE	2020, 2017, 2014, 2010, 2006, 2005, 2001, 2000, 1995, 1986, 1980, 1979, 1975, 1973, 1970, 1965, 1961, 1960, 1958, 1955, 1953, 1949, 1948, 1944, 1939, 1936, 1935, 1930
609 S ELLIOTT AVE	2020, 2017, 2014, 2010, 2006, 2005, 2001, 2000, 1992, 1986, 1980, 1979, 1975, 1973, 1970, 1965, 1961, 1960, 1958, 1955, 1953, 1949, 1948, 1944, 1939, 1936, 1935, 1930
609 S ELLIOTT AVE	2020, 2017, 2014, 2010, 2006, 2005, 2001, 1995, 1992, 1986, 1980, 1979, 1975, 1973, 1970, 1965, 1961, 1960, 1958, 1955, 1953, 1949, 1948, 1944, 1939, 1936, 1935, 1930
611 ELLIOTT	2020, 2017, 2014, 2010, 2006, 2005, 2001, 2000, 1995, 1992, 1986, 1980, 1979, 1975, 1973, 1970, 1965, 1961, 1960, 1955, 1953, 1949, 1948, 1944, 1939, 1936, 1935, 1930
611 ELLIOTT AVE	2020, 2017, 2014, 2010, 2006, 2005, 2001, 2000, 1995, 1992, 1980, 1979, 1975, 1973, 1970, 1965, 1961, 1960, 1958, 1955, 1953, 1949, 1948, 1944, 1939, 1936, 1935, 1930
611 ELLIOTT AVE	2020, 2017, 2014, 2010, 2006, 2005, 2000, 1995, 1992, 1986, 1980, 1979, 1975, 1973, 1970, 1965, 1961, 1960, 1958, 1955, 1953, 1949, 1948, 1944, 1939, 1936, 1935, 1930
611 ELLIOTT AVE	2020, 2017, 2014, 2010, 2005, 2001, 2000, 1995, 1992, 1986, 1980, 1979, 1975, 1973, 1970, 1965, 1961, 1960, 1958, 1955, 1953, 1949, 1948, 1944, 1939, 1936, 1935, 1930

FINDINGS

Address Researched	Address Not Identified in Research Source
611 ELLIOTT AVE	2020, 2017, 2014, 2010, 2006, 2005, 2001, 2000, 1995, 1992, 1986, 1980, 1979, 1975, 1973, 1970, 1965, 1961, 1960, 1958, 1955, 1949, 1948, 1944, 1939, 1936, 1935, 1930
611 S ELLIOTT AVE	2020, 2017, 2014, 2010, 2006, 2001, 2000, 1995, 1992, 1986, 1980, 1979, 1975, 1973, 1970, 1965, 1961, 1960, 1958, 1955, 1953, 1949, 1948, 1944, 1939, 1936, 1935, 1930
611 S ELLIOTT AVE	2020, 2017, 2010, 2006, 2005, 2001, 2000, 1995, 1992, 1986, 1980, 1979, 1975, 1973, 1970, 1965, 1961, 1960, 1958, 1955, 1953, 1949, 1948, 1944, 1939, 1936, 1935, 1930
611 S ELLIOTT AVE	2020, 2017, 2014, 2006, 2005, 2001, 2000, 1995, 1992, 1986, 1980, 1979, 1975, 1973, 1970, 1965, 1961, 1960, 1958, 1955, 1953, 1949, 1948, 1944, 1939, 1936, 1935, 1930
611 S ELLIOTT AVE	2020, 2014, 2010, 2006, 2005, 2001, 2000, 1995, 1992, 1986, 1980, 1979, 1975, 1973, 1970, 1965, 1961, 1960, 1958, 1955, 1953, 1949, 1948, 1944, 1939, 1936, 1935, 1930
611 S ELLIOTT AVE	2020, 2017, 2014, 2010, 2006, 2005, 2001, 2000, 1995, 1986, 1980, 1979, 1975, 1973, 1970, 1965, 1961, 1960, 1958, 1955, 1953, 1949, 1948, 1944, 1939, 1936, 1935, 1930
611 S ELLIOTT AVE	2020, 2017, 2014, 2010, 2006, 2005, 2001, 1995, 1992, 1986, 1980, 1979, 1975, 1973, 1970, 1965, 1961, 1960, 1958, 1955, 1953, 1949, 1948, 1944, 1939, 1936, 1935, 1930
611 S ELLIOTT AVE	2020, 2017, 2014, 2010, 2006, 2005, 2001, 2000, 1992, 1986, 1980, 1979, 1975, 1973, 1970, 1965, 1961, 1960, 1958, 1955, 1953, 1949, 1948, 1944, 1939, 1936, 1935, 1930
612 ELLIOTT	2020, 2017, 2014, 2010, 2006, 2005, 2001, 2000, 1995, 1992, 1986, 1980, 1979, 1975, 1973, 1970, 1965, 1961, 1960, 1955, 1953, 1949, 1948, 1944, 1939, 1936, 1935, 1930
612 ELLIOTT	2020, 2017, 2014, 2010, 2006, 2005, 2001, 2000, 1995, 1992, 1986, 1980, 1979, 1975, 1973, 1970, 1965, 1961, 1960, 1958, 1955, 1953, 1948, 1944, 1939, 1936, 1935, 1930
612 ELLIOTT AVE	2020, 2017, 2014, 2010, 2006, 2005, 2001, 2000, 1995, 1992, 1986, 1980, 1979, 1975, 1973, 1970, 1965, 1961, 1960, 1958, 1955, 1949, 1948, 1944, 1939, 1936, 1935, 1930
618 ELLIOTT	2020, 2017, 2014, 2010, 2006, 2005, 2001, 2000, 1995, 1992, 1986, 1980, 1979, 1975, 1973, 1970, 1965, 1961, 1960, 1958, 1955, 1953, 1948, 1944, 1939, 1936, 1935, 1930
621 ELLIOTT	2020, 2017, 2014, 2010, 2006, 2005, 2001, 2000, 1995, 1992, 1986, 1980, 1979, 1975, 1973, 1970, 1965, 1961, 1960, 1958, 1955, 1953, 1948, 1944, 1939, 1936, 1935, 1930
621 ELLIOTT	2020, 2017, 2014, 2010, 2006, 2005, 2001, 2000, 1995, 1992, 1986, 1980, 1979, 1975, 1973, 1970, 1965, 1961, 1960, 1955, 1953, 1949, 1948, 1944, 1939, 1936, 1935, 1930
621 ELLIOTT AVE	2020, 2017, 2014, 2010, 2006, 2005, 2001, 2000, 1995, 1986, 1980, 1979, 1975, 1973, 1970, 1965, 1961, 1960, 1958, 1955, 1953, 1949, 1948, 1944, 1939, 1936, 1935, 1930
621 ELLIOTT AVE	2020, 2017, 2014, 2010, 2005, 2001, 2000, 1995, 1992, 1986, 1980, 1979, 1975, 1973, 1970, 1965, 1961, 1960, 1958, 1955, 1953, 1949, 1948, 1944, 1939, 1936, 1935, 1930

FINDINGS

Address Researched	Address Not Identified in Research Source
621 ELLIOTT AVE	2020, 2017, 2014, 2010, 2006, 2005, 2001, 2000, 1995, 1992, 1986, 1980, 1979, 1975, 1973, 1970, 1965, 1961, 1960, 1958, 1955, 1949, 1948, 1944, 1939, 1936, 1935, 1930
621 S ELLIOTT AVE	2020, 2017, 2014, 2010, 2006, 2001, 2000, 1995, 1992, 1986, 1980, 1979, 1975, 1973, 1970, 1965, 1961, 1960, 1958, 1955, 1953, 1949, 1948, 1944, 1939, 1936, 1935, 1930
621 S ELLIOTT AVE	2020, 2017, 2014, 2006, 2005, 2001, 2000, 1995, 1992, 1986, 1980, 1979, 1975, 1973, 1970, 1965, 1961, 1960, 1958, 1955, 1953, 1949, 1948, 1944, 1939, 1936, 1935, 1930
621 S ELLIOTT AVE	2020, 2017, 2010, 2006, 2005, 2001, 2000, 1995, 1992, 1986, 1980, 1979, 1975, 1973, 1970, 1965, 1961, 1960, 1958, 1955, 1953, 1949, 1948, 1944, 1939, 1936, 1935, 1930
621 S ELLIOTT AVE	2020, 2017, 2014, 2010, 2006, 2005, 2001, 1995, 1992, 1986, 1980, 1979, 1975, 1973, 1970, 1965, 1961, 1960, 1958, 1955, 1953, 1949, 1948, 1944, 1939, 1936, 1935, 1930
625 ELLIOTT	2020, 2017, 2014, 2010, 2006, 2005, 2001, 2000, 1995, 1992, 1986, 1980, 1979, 1975, 1973, 1970, 1965, 1961, 1960, 1955, 1953, 1949, 1948, 1944, 1939, 1936, 1935, 1930
625 ELLIOTT AVE	2020, 2017, 2014, 2010, 2006, 2005, 2001, 2000, 1995, 1986, 1980, 1979, 1975, 1973, 1970, 1965, 1961, 1960, 1958, 1955, 1953, 1949, 1948, 1944, 1939, 1936, 1935, 1930
625 ELLIOTT AVE	2020, 2017, 2014, 2010, 2006, 2005, 2000, 1995, 1992, 1986, 1980, 1979, 1975, 1973, 1970, 1965, 1961, 1960, 1958, 1955, 1953, 1949, 1948, 1944, 1939, 1936, 1935, 1930
625 ELLIOTT AVE	2020, 2017, 2014, 2010, 2005, 2001, 2000, 1995, 1992, 1986, 1980, 1979, 1975, 1973, 1970, 1965, 1961, 1960, 1958, 1955, 1953, 1949, 1948, 1944, 1939, 1936, 1935, 1930
625 S ELLIOTT AVE	2020, 2017, 2014, 2010, 2006, 2001, 2000, 1995, 1992, 1986, 1980, 1979, 1975, 1973, 1970, 1965, 1961, 1960, 1958, 1955, 1953, 1949, 1948, 1944, 1939, 1936, 1935, 1930
625 S ELLIOTT AVE	2020, 2017, 2010, 2006, 2005, 2001, 2000, 1995, 1992, 1986, 1980, 1979, 1975, 1973, 1970, 1965, 1961, 1960, 1958, 1955, 1953, 1949, 1948, 1944, 1939, 1936, 1935, 1930
625 S ELLIOTT AVE	2020, 2017, 2014, 2006, 2005, 2001, 2000, 1995, 1992, 1986, 1980, 1979, 1975, 1973, 1970, 1965, 1961, 1960, 1958, 1955, 1953, 1949, 1948, 1944, 1939, 1936, 1935, 1930
625 S ELLIOTT AVE	2020, 2014, 2010, 2006, 2005, 2001, 2000, 1995, 1992, 1986, 1980, 1979, 1975, 1973, 1970, 1965, 1961, 1960, 1958, 1955, 1953, 1949, 1948, 1944, 1939, 1936, 1935, 1930
625 S ELLIOTT AVE	2017, 2014, 2010, 2006, 2005, 2001, 2000, 1995, 1992, 1986, 1980, 1979, 1975, 1973, 1970, 1965, 1961, 1960, 1958, 1955, 1953, 1949, 1948, 1944, 1939, 1936, 1935, 1930
625 S ELLIOTT AVE	2020, 2017, 2014, 2010, 2006, 2005, 2001, 2000, 1995, 1986, 1980, 1979, 1975, 1973, 1970, 1965, 1961, 1960, 1958, 1955, 1953, 1949, 1948, 1944, 1939, 1936, 1935, 1930
625 S ELLIOTT AVE	2020, 2017, 2014, 2010, 2006, 2005, 2001, 1995, 1992, 1986, 1980, 1979, 1975, 1973, 1970, 1965, 1961, 1960, 1958, 1955, 1953, 1949, 1948, 1944, 1939, 1936, 1935, 1930

FINDINGS

Address Researched	Address Not Identified in Research Source
625 S ELLIOTT AVE	2020, 2017, 2014, 2010, 2006, 2005, 2001, 2000, 1992, 1986, 1980, 1979, 1975, 1973, 1970, 1965, 1961, 1960, 1958, 1955, 1953, 1949, 1948, 1944, 1939, 1936, 1935, 1930
629 ELLIOTT AVE	2020, 2017, 2014, 2010, 2006, 2005, 2001, 2000, 1995, 1992, 1980, 1979, 1975, 1973, 1970, 1965, 1961, 1960, 1958, 1955, 1953, 1949, 1948, 1944, 1939, 1936, 1935, 1930
629 ELLIOTT AVE	2020, 2017, 2014, 2010, 2006, 2005, 2000, 1995, 1992, 1986, 1980, 1979, 1975, 1973, 1970, 1965, 1961, 1960, 1958, 1955, 1953, 1949, 1948, 1944, 1939, 1936, 1935, 1930
629 ELLIOTT AVE	2020, 2017, 2014, 2010, 2005, 2001, 2000, 1995, 1992, 1986, 1980, 1979, 1975, 1973, 1970, 1965, 1961, 1960, 1958, 1955, 1953, 1949, 1948, 1944, 1939, 1936, 1935, 1930
629 S ELLIOTT AVE	2020, 2017, 2014, 2010, 2006, 2001, 2000, 1995, 1992, 1986, 1980, 1979, 1975, 1973, 1970, 1965, 1961, 1960, 1958, 1955, 1953, 1949, 1948, 1944, 1939, 1936, 1935, 1930
629 S ELLIOTT AVE	2017, 2014, 2010, 2006, 2005, 2001, 2000, 1995, 1992, 1986, 1980, 1979, 1975, 1973, 1970, 1965, 1961, 1960, 1958, 1955, 1953, 1949, 1948, 1944, 1939, 1936, 1935, 1930
629 S ELLIOTT AVE	2020, 2017, 2014, 2006, 2005, 2001, 2000, 1995, 1992, 1986, 1980, 1979, 1975, 1973, 1970, 1965, 1961, 1960, 1958, 1955, 1953, 1949, 1948, 1944, 1939, 1936, 1935, 1930
629 S ELLIOTT AVE	2020, 2017, 2010, 2006, 2005, 2001, 2000, 1995, 1992, 1986, 1980, 1979, 1975, 1973, 1970, 1965, 1961, 1960, 1958, 1955, 1953, 1949, 1948, 1944, 1939, 1936, 1935, 1930
629 S ELLIOTT AVE	2020, 2017, 2014, 2010, 2006, 2005, 2001, 2000, 1995, 1986, 1980, 1979, 1975, 1973, 1970, 1965, 1961, 1960, 1958, 1955, 1953, 1949, 1948, 1944, 1939, 1936, 1935, 1930
629 S ELLIOTT AVE	2020, 2017, 2014, 2010, 2006, 2005, 2001, 2000, 1992, 1986, 1980, 1979, 1975, 1973, 1970, 1965, 1961, 1960, 1958, 1955, 1953, 1949, 1948, 1944, 1939, 1936, 1935, 1930
629 S ELLIOTT AVE	2020, 2017, 2014, 2010, 2006, 2005, 2001, 1995, 1992, 1986, 1980, 1979, 1975, 1973, 1970, 1965, 1961, 1960, 1958, 1955, 1953, 1949, 1948, 1944, 1939, 1936, 1935, 1930
633 ELLIOTT	2020, 2017, 2014, 2010, 2006, 2005, 2001, 2000, 1995, 1992, 1986, 1980, 1979, 1975, 1973, 1970, 1965, 1961, 1960, 1955, 1953, 1949, 1948, 1944, 1939, 1936, 1935, 1930
633 ELLIOTT AVE	2020, 2017, 2014, 2010, 2006, 2005, 2000, 1995, 1992, 1986, 1980, 1979, 1975, 1973, 1970, 1965, 1961, 1960, 1958, 1955, 1953, 1949, 1948, 1944, 1939, 1936, 1935, 1930
633 ELLIOTT AVE	2020, 2017, 2014, 2010, 2005, 2001, 2000, 1995, 1992, 1986, 1980, 1979, 1975, 1973, 1970, 1965, 1961, 1960, 1958, 1955, 1953, 1949, 1948, 1944, 1939, 1936, 1935, 1930
633 ELLIOTT AVE	2020, 2017, 2014, 2010, 2006, 2005, 2001, 2000, 1995, 1992, 1986, 1980, 1979, 1975, 1973, 1970, 1965, 1961, 1960, 1958, 1955, 1949, 1948, 1944, 1939, 1936, 1935, 1930
633 S ELLIOTT AVE	2020, 2017, 2014, 2010, 2006, 2001, 2000, 1995, 1992, 1986, 1980, 1979, 1975, 1973, 1970, 1965, 1961, 1960, 1958, 1955, 1953, 1949, 1948, 1944, 1939, 1936, 1935, 1930

FINDINGS

Address Researched	Address Not Identified in Research Source
633 S ELLIOTT AVE	2020, 2017, 2010, 2006, 2005, 2001, 2000, 1995, 1992, 1986, 1980, 1979, 1975, 1973, 1970, 1965, 1961, 1960, 1958, 1955, 1953, 1949, 1948, 1944, 1939, 1936, 1935, 1930
633 S ELLIOTT AVE	2020, 2017, 2014, 2006, 2005, 2001, 2000, 1995, 1992, 1986, 1980, 1979, 1975, 1973, 1970, 1965, 1961, 1960, 1958, 1955, 1953, 1949, 1948, 1944, 1939, 1936, 1935, 1930
633 S ELLIOTT AVE	2017, 2014, 2010, 2006, 2005, 2001, 2000, 1995, 1992, 1986, 1980, 1979, 1975, 1973, 1970, 1965, 1961, 1960, 1958, 1955, 1953, 1949, 1948, 1944, 1939, 1936, 1935, 1930
633 S ELLIOTT AVE	2020, 2014, 2010, 2006, 2005, 2001, 2000, 1995, 1992, 1986, 1980, 1979, 1975, 1973, 1970, 1965, 1961, 1960, 1958, 1955, 1953, 1949, 1948, 1944, 1939, 1936, 1935, 1930
633 S ELLIOTT AVE	2020, 2017, 2014, 2010, 2006, 2005, 2001, 1995, 1992, 1986, 1980, 1979, 1975, 1973, 1970, 1965, 1961, 1960, 1958, 1955, 1953, 1949, 1948, 1944, 1939, 1936, 1935, 1930
637 ELLIOTT	2020, 2017, 2014, 2010, 2006, 2005, 2001, 2000, 1995, 1992, 1986, 1980, 1979, 1975, 1973, 1970, 1965, 1961, 1960, 1955, 1953, 1949, 1948, 1944, 1939, 1936, 1935, 1930
637 ELLIOTT AVE	2020, 2017, 2014, 2010, 2006, 2005, 2000, 1995, 1992, 1986, 1980, 1979, 1975, 1973, 1970, 1965, 1961, 1960, 1958, 1955, 1953, 1949, 1948, 1944, 1939, 1936, 1935, 1930
637 ELLIOTT AVE	2020, 2017, 2014, 2010, 2006, 2005, 2001, 2000, 1995, 1992, 1986, 1980, 1979, 1975, 1973, 1970, 1965, 1961, 1960, 1958, 1955, 1949, 1948, 1944, 1939, 1936, 1935, 1930
641 ELLIOTT	2020, 2017, 2014, 2010, 2006, 2005, 2001, 2000, 1995, 1992, 1986, 1980, 1979, 1975, 1973, 1970, 1965, 1961, 1960, 1955, 1953, 1949, 1948, 1944, 1939, 1936, 1935, 1930
641 ELLIOTT AVE	2020, 2017, 2014, 2010, 2006, 2005, 2000, 1995, 1992, 1986, 1980, 1979, 1975, 1973, 1970, 1965, 1961, 1960, 1958, 1955, 1953, 1949, 1948, 1944, 1939, 1936, 1935, 1930
641 ELLIOTT AVE	2020, 2017, 2014, 2010, 2006, 2005, 2001, 2000, 1995, 1992, 1986, 1980, 1979, 1975, 1973, 1970, 1965, 1961, 1960, 1958, 1955, 1949, 1948, 1944, 1939, 1936, 1935, 1930
645 ELLIOTT	2020, 2017, 2014, 2010, 2006, 2005, 2001, 2000, 1995, 1992, 1986, 1980, 1979, 1975, 1973, 1970, 1965, 1961, 1960, 1955, 1953, 1949, 1948, 1944, 1939, 1936, 1935, 1930
645 ELLIOTT AVE	2020, 2017, 2014, 2010, 2006, 2005, 2000, 1995, 1992, 1986, 1980, 1979, 1975, 1973, 1970, 1965, 1961, 1960, 1958, 1955, 1953, 1949, 1948, 1944, 1939, 1936, 1935, 1930
645 ELLIOTT AVE	2020, 2017, 2014, 2010, 2006, 2005, 2001, 2000, 1995, 1992, 1986, 1980, 1979, 1975, 1973, 1970, 1965, 1961, 1960, 1958, 1955, 1949, 1948, 1944, 1939, 1936, 1935, 1930
649 ELLIOTT	2020, 2017, 2014, 2010, 2006, 2005, 2001, 2000, 1995, 1992, 1986, 1980, 1979, 1975, 1973, 1970, 1965, 1961, 1960, 1955, 1953, 1949, 1948, 1944, 1939, 1936, 1935, 1930
649 ELLIOTT AVE	2020, 2017, 2014, 2010, 2006, 2005, 2000, 1995, 1992, 1986, 1980, 1979, 1975, 1973, 1970, 1965, 1961, 1960, 1958, 1955, 1953, 1949, 1948, 1944, 1939, 1936, 1935, 1930

FINDINGS

Address Researched	Address Not Identified in Research Source
649 ELLIOTT AVE	2020, 2017, 2014, 2010, 2006, 2005, 2001, 2000, 1995, 1992, 1986, 1980, 1979, 1975, 1973, 1970, 1965, 1961, 1960, 1958, 1955, 1949, 1948, 1944, 1939, 1936, 1935, 1930

TARGET PROPERTY: ADDRESS NOT IDENTIFIED IN RESEARCH SOURCE

The following Target Property addresses were researched for this report, and the addresses were not identified in the research source.

Address Researched	Address Not Identified in Research Source
545 Leffingwell Avenue	1980, 1975, 1970, 1965, 1960, 1955, 1948, 1944, 1939, 1936, 1935, 1930

Source Page Images Appendix

TP ✓ **Adjoining** ✓ **Source** Haines Company, Inc.

LEFFINGWELL AVE 2006

10808 ● HARRISON Gerry F 314-842-1367
★HARRISON STAMP MACHINE CO 314-843-2427 7
10816 ● JOKERST Raymond OO 7
10817 DUPREE Douglas 314-843-5109 +6
● GERBER Edward OO 3
10824 ● REINHARDT David W 314-843-0695
10827 ● LACKEY Maurice 314-849-8649
10832 ● JAGODKA Marian OO 0
10837 ● GIESE Wm 314-849-0368
10840 ● SCHILLER John C 314-843-0369
10847 ● TRUNKO Leo OO 7
10848 ● MCGUCKIN John 314-842-9150
10855 ● GREENE Bill 314-843-7073 9
10856 ● WIEBKE David D 314-842-4397
10861 ● SNYDER Robert OO 1
10864 ● MATTINGLY Wm I 314-842-1830
10867 ● PATRICK Thomas 314-843-3670
10870 ● OOHACK Warren A 314-843-7127
10875 ● HAMILTON Tom 314-849-6868⊕
10885 ● THALHEIMER Jakob 314-842-0332
10895 ● CORBIN Donald D 314-843-4055
X HILLTOP DR
X BENBURY CT
X BENBURY LN
12098 ● MAYER Irene OO 7
12103 ● FISHBURN David OO 3
12115 ● LUEDERS R H 314-849-1233 3
12121 ● FRY Wendell OO 3
★ 3 BUS 66 RES 2 NEW

LEELAINE DR 63126 SAPPINGTON

WEALTH CODE 7
12159 - 12160
CRESTWOOD
LINDBERGH SCHOOL DISTRICT
CRESTWOOD AREA
E OF ROBYN RD
12159 ● WALDMANN Irvin Jr 314-843-7935
12160 ● TUMMINIA Anthony 314-843-2073
● TUMMINIA Tony 314-843-8463
X ROBYN RD
★ 0 BUS 3 RES 0 NEW

LEESHORE DR 63125 LEMAY

WEALTH CODE 7
4210 - 4241
UNINCORPORATED AREA
MEHLVILLE SCHOOL DISTRICT
X FRIAR TUCK LN
4210 ● RILEY Ralph W 314-638-9907 9
4214 ● BUCHHEIT Matilda 314-638-2144
4218 ● MCEVOY Kenneth 314-638-0473
4221 ● MIRIANI D 314-544-5647 8
● MIRIANI R 314-544-5647 8
4222 ● JOHN Robert OO 7
4225 ● ANTONICH Stanley J 314-631-1290
4226 ● ALIHIDZIC Latif 314-631-0480 3
4229 ● MESSMER Nick P 314-544-7370 7
4230 CORIC Kathleen 314-638-7674 +6
4233 ● HANNAN Kathleen OO 3
LEVERENZ Kathleen 314-544-3439 7
LEVERENZ Robert 314-544-3439 7
4234 ● POST Geo B Jr 314-544-4831
4238 ● EXLER Ronald 314-631-2699
4241 ● XU Weili 314-544-3639 3
X UNION RD
★ 0 BUS 16 RES 1 NEW

LEESHORES LN 63125 LEMAY

WEALTH CODE 3
1502 BABIC Adil 314-631-0523 +6
A BAILEY J 314-260-9610 +6
MEHMEDOVIC Emina 314-638-3217 +6
1511 CATIC Miralem 314-256-0787 4
DZANANOVIC Hazim 314-544-3857 4
HAITHCOAT David 314-631-4519 +6
1514 ALJIC Sabika 314-544-5103 4
DIZDAREVIC Emina 314-544-6767 4
D JELACIC Mujo 314-631-0316 +6
1523 ALIC Senahid 314-544-1431 3
CRAWFORD Jennifer 314-631-7793 +6
D ESTES Michael 314-544-7797 7
GABELJIC Hasas 314-638-7036 4
1535 B OOUGAN Richard 314-638-3666 +6
HASANOVIE Besim 314-631-3480 3
MCCLUSKEY Nichole 314-260-9627 +6
SIMMS T 314-601-3905 +6
1539 BURIC Nura 314-544-0012 4
A OROZ Ilona 314-638-7922 9
1545 BEGANOVIC Mansur 314-638-3768 +6
FANTINI T 314-631-4533 4
X UNION RD
X LEESHORE DR
★ 0 BUS 21 RES 10 NEW

LEFFINGWELL AVE 63122 KIRKWOOD

WEALTH CODE 5,6
345 - 540
KIRKWOOD
KIRKWOOD SCHOOL DISTRICT
OAKLAND AREA
OFF BIG BEND
X SCOTT AVE
322 ★FITZGERALD ROOFING 314-822-9599
325 ★SPECIALTY RESEARCH 314-966-4165
★WEXFORD LABS INC 314-966-4134
332 ★A W S ENTERPRISES INC 314-966-6692
★IMPACT CHRISTN BOOK 314-822-3309
★IMPACT MINISTRY 314-822-3309
★MD GLASS CO 314-822-4747
★SATELLITE COMMUNICATIONS INC 314-966-8221 7
★SUCCESSFUL LFE BKST 314-822-3309
★TEL PRO INC 314-822-3778 9
333 . . . . . BUILDING
★AUDIO EDGE INC THE 314-965-8800 +6
★BARTEL COMMUNICATIONS 314-821-1958 3
★BMA INC 314-909-6762 +6
★BROADVIEW SCREEN CO 314-822-8080
★BROADVIEW SCREEN CO 314-821-1104
★GROUPCAST MESSAGING SYSTEMS 314-238-1700 +6
★LAFRANCE CLEANING SOLUTIONS 314-909-8811 3
★PESTSHIELD 314-984-9006 3
★RAVEN ENVIRONMENTAL PRODUCT 314-822-1197 0
★RIDDLE CABINETRY& WOODWRKNG LLC 314-821-9663 3
★SPORTS FAN ATTIC 314-909-1595 +6
333 . . . .
335 ★BAD DOG GRIP& ELECTRIC 314-966-1016 8
★DAHLAL INTERNATIONAL 314-821-9980 3
★DAHLAL INTERNATIONAL 314-965-4829 3
★MADINGER WINE CO 314-822-9463
★PATRIOT MEDICAL 314-965-0907 3
★PETRIE TOM 314-966-1016 8
336 ★E WR WEATHER RADAR 314-821-1022
★FREY PLUMBING CO 314-822-7500 1
★JOMICO LLC 314-909-1011 4
★MIKE'S REFRIGERATION HTNG&AC 314-849-0809 3
★TREES FOREST& LNDSCP 314-821-9918
344 ★RICHARDS ROOFING& EXTERIORS INC 314-965-3008
RUSSELL Richard 314-965-1795
345 ● WAGNER Andrew 314-822-9932 7
360 ★ARROW BOX CO 314-821-3280
X E CLINTON PL
X E ELLIOTT AVE
X S ELLIOTT AVE
511 EFTHIM A 314-965-6068 4
516 ● HART Tommie Sr 314-966-0899
517 ● CARROLL Maire 314-821-0142 4
538 XXXX OO
540 ● ROLLINS Patricia 314-821-1780 8
544 SCALES Charles 314-835-1373 +6
545 ★A MRAZEK MVG SYSTEM 314-822-4200
547 ★GO MINI'S 314-241-6464 +6
550 DOSS Mable 314-821-0775 +6
554 XXXX OO
558 XXXX OO
566 ★MARIE BARKER INC 314-966-2417
567 ★FRISCH MASONRY INC 314-965-1424 4
569 ★DES PERES WELDING 314-822-2620 3
572 ★CRYSTAL COMPANY 314-966-5999 +6
★CRYSTAL COMPANY 314-966-0592 +6
★GATEWAY REPRESENTATIVES 314-835-1818 3
X CLARK AVE
631 ★BARRY PRODUCTIONS LTD 314-821-5988 3
★DALE PRINTING CO 314-822-5432 9
★KRUBSACK INC 314-984-9922 0
639 ★JE REDINGTON CO 314-965-3200
641 ★REGER & ASSOCIATES 314-965-6203
★REGER ROOFING AND SIDING CO 314-965-6203
645 ★AMER INDUSTRIAL 636-343-0125 3
★AMER INDUSTRIAL PRODUCTS 636-343-0110 3
★AMER INDUSTRIAL PRODUCTS 314-822-8002 3
★AMER INDUSTRIAL PRODUCTS 314-822-8016 3
LAMB John 636-343-7762 3
LAMB John 314-821-5495 3
NOELKEN Wayne Bus 314-965-9430 3
★PK CONSTRUCTION 314-965-1212 2
★PK CONSTRUCTION 314-965-6606 2
X S HOLMES AVE
★ 54 BUS 14 RES 9 NEW

LEGACY CIR 63026 FENTON

1403 MORRIS D 636-349-7047 4
1407 BLAKE Emil 636-326-2301 +6
1415 SCHNEIDER Paul 636-349-5779 4
1427 HARMAN Mike 636-226-4292 +6
1431 DOERING Christopher 636-326-2954 +6
1435 KRAUS Mike 636-349-6545 +6
1443 CONIGLIARO Tony 636-305-1115 +6
1446 WU Wendy 636-343-1368 +6
1451 KAUR Narinder 636-305-6426 +6
1458 GAST David 636-326-5990 +6
1462 LALUMONDIERE Woody 636-226-4049 +6
1467 COLEMAN Brandon 636-226-4466 +6
1475 ESTOPARE Tony 636-226-4207 +6
1479 WANG Yi 636-226-4216 +6
1483 WELKENER Mitchell D 636-326-5655 +6
1490 HOLTZMAN Greg 636-717-6511 +6
1491 WANG S 636-343-1166 +6
1495 BEINKE Gary 636-305-9822 +6
1501 MARINO Robert A 636-343-2129 4
1505 KLOTE Tony 636-343-8188 4
KLOTE Tony 636-343-8881 4
1508 SHASTRI S 636-326-5160 +6
1509 SPENCER Scott 636-305-1122 +6
1513 ARMENGOL John 636-343-5686 +6
1516 HOFFMAN Peter 636-305-7480 +6
1517 PRIMO Jim 636-326-4567 +6
PRIMO Paul 636-305-3346 +6
1520 KISER Ryan 636-326-4465 +6
KISER Ryan 636-349-9089 +6
1521 FOWLER Lori 636-349-6609 4
1524 MONDL Jim 636-326-1650 +6
1533 MAY Kevin 636-326-9039 +6
1536 BOEDY Scott 636-305-8213 +6
1545 SEE Dan 636-326-2267 +6
1549 SKORCZ Joe 636-305-1162 +6
1561 SCHERTZER Aaron 636-328-1558 +6
1568 ALLEN Gresha 636-343-5339 3
○ ALLEN Rob 636-343-5339 3
1569 JANSEN Dan 636-305-1141 4
1573 CALVERT Michael 636-305-1464 4
1577 MCPIKE Shawn 636-326-2210 +6
★ 0 BUS 41 RES 31 NEW

LEGACY POINTE LN 63026 FENTON

1311 MESSINA T C 636-343-5002 +6
1331 ★AMER HERITAGE HOMES 636-343-9839 4
1338 ★AMER HERITAGE HOMES LGCY PNTE 636-717-0131 +6
1343 BAXTER Jeff 636-349-2191 4
★ 2 BUS 2 RES 2 NEW

LEGENDS BLUFFS CT (03) 63025 EUREKA

603 MALPHRUS William Keith 636-938-6192 3
606 NIEWOEHNER Albert 636-938-6406 4
607 ○ PICKENS Jamie 636-938-6401 3
610 . . . . . APARTMENTS
○ STABENOW David 636-938-1102 3
○ STABENOW David 636-938-6762 3
○ STABENOW David 636-938-9952 3
○ STABENOW Jan 636-938-1029 3
○ STABENOW Jan 636-938-1203 3
610 . . . .
611 ○ GARDNER Jack 636-587-2620 3
614 ○ HEERSINK Kevin 636-587-9874 3
615 ○ DIMITRIOU Charlton 636-587-2336 3
X MERAMEC VIEW DR
618 GOLDEN Thomas 636-549-3026 4
619 PIPER C D 636-549-3055 4
PIPER Christopher 636-549-3054 4
622 ○ STEGMAN Dennis E 636-938-9108 3
623 PHELPS Timothy 636-938-9554 4
630 XXXX OO
631 ○ WUELLING Frederick 636-938-6339 3
634 ○ JEZIERSKI Jeff 636-938-6424 3
635 ★XEANKIS PAUL 636-938-3300 3
XENAKIS Molly 636-938-1039 3
XENAKIS Paul 636-938-3375 3
XENAKIS Paul 636-587-9967 3
638 ○ COLESWORTHY Stephen 636-587-9676 3
642 ○ GOULD Peter 636-938-9873 3
643 MUEGGE Kent 636-938-6815 4
646 ○ ONDR Todd 636-938-9490 3
647 XXXX OO
★ 1 BUS 27 RES 0 NEW

LEGENDS TERRACE DR (03) 63025 EUREKA

400 FLETCHER A 636-587-2670 +6
★LEGENDS TERRACE APARTMENTS THE 636-938-9928 3
★ 1 BUS 1 RES 1 NEW

LEGENDS VIEW DR (98) 63025 EUREKA

WEALTH CODE 6
560 - 959
EUREKA
ROCKWOOD SCHOOL DISTRICT
X THE LEGENDS PKY
560 ● THORNBURGH Robert OO 3
561 ● ORF Jeffrey J 636-587-2473 3
566 ● TEWANI Pradeep 636-938-7190 3
567 ● NORWICKI Thomas OO 3
NOWICKI Tom 636-938-4575 0
572 XXXX OO
573 ● JAIN Rakesh 636-938-9077 0
● JAIN Shekha 636-938-9077 0
578 ● PARSONS Gina 636-938-3054 +6
579 ● MOLLISH Joe 636-938-5804 4
584 ● HEEB Christopher 636-938-4874 9
585 ● VASEL Ron 636-587-2451 2
590 ● KINNETT Jim 636-938-9785 9
591 ● WILLENBRINK Steve 636-587-9931 3
596 ● SIEBERT John 636-938-6794 2
597 FOWLER Charles 636-938-4868 3
FOWLER Charles 636-938-9723 3
FOWLER Jamilyn 636-938-9723 3
● ORF Anthony OO 3
X VISTA GLEN CT
602 ● THORNSBERRY Brian 636-938-4968 9
603 ● BAKER Brad 636-587-9893 3
● BAKER Chase 636-587-9993 3
● BAKER Kennedy 636-587-9993 3
608 ● PENDER Kelli 636-549-3070 0
● PENDER Mark 636-587-8220 0
609 ● KADET Gregory R 636-938-9190 3
614 ● BOWMAN Jeff 636-938-4024 0
615 ● PALOZOLA Thomas K 636-938-7180 1
620 ● TUCKER Russell 636-938-6124 8
621 ● BOYER Danny 636-938-6027 2
626 ● HAAR Edward N 636-938-6735 9
627 ● BRADDOCK Allison 636-938-7147 3
632 ● JANSMA Mike 636-587-9214⊕ 9
633 ● SCHLABACH James R 636-938-5681 1
638 ● ROACH Mike 636-938-1156 0
● ROACH Mike 636-938-4648 0
639 ● TRASK Bob 636-938-3138 9
644 ● SCHULTE Michael 636-938-6940 7
645 ● KLOEPPEL Brad 636-587-2839 3
650 ● GEORGE Clark 636-587-9408 3
651 ● DIETRICH Doug 636-938-9197 3
656 ● TU Zhude OO 3
TUTU Junhua 636-587-9203 3
TUTU Zhude 636-587-9203 3
657 ★AMER SOLUTIONS FOR BUSINESS 636-938-6093 4
● WEEKS A B C 636-938-4350 3
662 ● GRANT Alan 636-587-3303 3
663 ● BECKLEY Drew 636-549-3355 +6
668 ● BRINK Brian 636-938-9792 2
669 ● SMITH Steven OO 3
674 ● HOELZER Dennis 636-938-3973 3
675 ● PARMER C 636-938-6112 0
● PARMER Carolyn 636-938-7296 0
● PARMER David 636-938-7296 0
680 ● HILL Amie 636-938-7590 9
681 ● FALCONE Rebel 636-549-3200 3
686 ● PHELPS Curtis 636-938-7464 0
687 ● HOSNA Kurt 636-938-5596 9
692 ● MILLS Wendy 636-938-3630 1
693 JACKOVICH Frank 636-938-9766 8
● JAKOVICH Frank OO 3
698 ● HENDEL Donald J 636-938-9105 9
699 ● JOHNSON Mary L 636-938-3943 8
704 ● RAPER Gregory OO 0
705 ● SCARRY Robert 636-938-9805 8
710 ● BURNETT Harvey OO 9
711 LOPEZ M 636-587-2409 +6
● REID John OO 3
716 ● HELEIN James OO 3
717 ● POLLEYS Richard 636-587-9598 1
722 ● DIETZLER Michael 636-549-3051 3
723 ● VALLABHANENI Suresh OO 3
728 ● SMITH Alan 636-938-7214 9
729 ● WELGE Jason 636-938-6281 3
734 ● PAHL Curt 636-938-9994 2
735 ● MCALLISTER R 636-938-1143 3
● MCALLISTER Ronald 636-938-1142 3
740 ● WALSH Glenn 636-938-6763 0
● WALSH Linda 636-938-6763 0
741 ● GOLLAMUDI Naga Kiran 636-587-2728 3
746 ● TRESSLER Nick 636-549-3444 4
747 ● DOHOGNE Todd 636-587-2282⊕ 2
752 ● BAKER Jennifer 636-587-9935 3
● BAKER Kevin 636-587-9935 3
753 ● NELSON Virgil E 636-938-5648 9
758 ● TRENTMANN Robert OO 9
759 ● RIPSON Sheldon D 636-938-5180 0
765 ● THOMAS Virgil 636-549-3662 3
770 ● HARRIS J M 636-938-1070 1
771 ● KEMPER Thomas 636-938-4163 +6
777 ● CRIBBS Tom 636-938-3285 3
782 ● SANDER Craig 636-938-7398 8
783 ● GYORI Robert 636-587-2520 2
X MERAMEC VIEW DR
800 ● RILEY Timothy J 636-938-6051 9
801 ● ROUSE Brian 636-938-6159 2
806 ● BROOKS David 636-549-3123 3
807 ● SHARPLESS L 636-587-3330 1
● SHARPLESS Linda C 636-938-1049 1
812 ● BAALMANN Lee J 636-938-6714 9
813 ● NEAGU Adrian 636-938-4749 1
818 ● POLSGROVE J 636-938-7636 1
819 ● KIEHM Robert OO 3
LAMBUR Susan 636-938-3773 9
LAMBUR Susan 636-549-3773 9
824 ● BLEVINS Jim 636-938-7250 8
830 ● RANEY Cathy 636-938-9689 2
831 MOSHIER Teresa 636-587-8966 4
836 ● VOSS Carol 636-938-1316 0
837 ● SCHEER Jim 636-938-1095 2
842 ● SAPIA Alan Craig 636-938-9905 8
848 ★WALKER & ASSOCTS REALTORS INC 636-938-7747⊕ 2
● WALKER Arthur OO ⊕ 2
849 ● UMBARGER Jill 636-938-1069 3
854 ● LOETHEN David OO 3
855 ● MAITLAND Steven 636-938-3001 8
860 ● DAILEY Ed 636-938-7222 8
861 ● SKWIRA Tim 636-938-3878 1
● SKWIRA Tim 636-549-3112 1
● SKWIRA Tim 636-549-3115 1
866 ● OEPORTER Melanie 636-938-6335 8
SIEVERS B R 636-938-6938 0
872 ● KOHUT Julie OO 3
VIDANA Cesar 636-587-2508 +6
873 ● FINK Phillip 636-938-1094⊕ 3
878 ● ALFARO Moses OO 3
NELSON Stan 636-938-9845 1
884 ROTH William 636-549-3021 4
X VISTA HILLS CT
903 ● ENGLE David 636-938-9543 0
● ENGLE Linda 636-938-9461 0
904 ● SWANSON Mike 636-587-8886 1
911 ● PARRINO Nicholas OO 9
912 ● EMMERSON Dan 636-938-1089 2
917 ● CHAPMAN Wayne A 636-938-1314 0
918 ● LUSHBOUGH Timothy OO 2
923 ● LIGHTNER Todd OO 3
924 ● KOENIG Heather 636-938-7603 1
929 ● GREYBEL Ed 636-938-9529 0
930 ● DWYER Joseph OO +6
935 ● LOMAX Osbert 636-587-2909 3
936 ● WILSON David 636-938-5446 2
941 ● BEEBE Brad 636-938-3987 2
942 ● NOSIGLIA Mark 636-587-2183 1
● NOSIGLIA Mark 636-549-3030 1
● NOSIGLIA Mark 636-549-3033 1
947 ● REYNOLDS Christin 636-587-7680 3
948 ● SEITZ Janice 636-938-1286 0
● SEITZ Janice 636-938-6183 0
953 ● DOUGHERTY N 636-938-5655⊕ 1
954 ● WESTBROOK Irene 636-938-9592 0
● WESTBROOK Richard 636-938-9592 0
959 ● ALBERT Chris 636-938-9031 0
★ 2 BUS 149 RES 6 NEW

LEHIGH MEADOWS DR 63005 CHESTERFIELD

WEALTH CODE 9
208 - 244
CHESTERFIELD
ROCKWOOD SCHOOL DISTRICT
X CHESTERFIELD MANOR
201 XXXX OO
208 ● SCHATTNIK Daniel R 636-519-8449 8
212 ● HONG Eugene 636-532-4972
216 ● BAUER Danl J 636-530-6170⊕
217 ● NEGRIN Joseph 636-519-9851 3
221 ● RAFFAELLI Rob 636-532-0742⊕ 3
224 ● WELCH Scott 636-532-7595
● WELCH Scott 636-536-5997
225 ● FORD Frank 636-532-7776 3
229 ● NGUYEN Quynh 636-530-5906
232 ● LEE Janet OO 3
233 ● GEORGE David 636-728-1153 7
236 ● ORTWERTH Charlotte OO 7
237 ● SCHMITTGENS Carl 636-537-9661
240 ● FRITTS Jeff 636-537-3637 8
X DEVERONNE CIR
244 ● PROST Daniel 636-532-5719 3
X CHESTERFIELD FARMS
★ 0 BUS 16 RES 0 NEW

LEICESTER SQUARE CT 63021 BALLWIN

WEALTH CODE 9
704 - 721
UNINCORPORATED AREA
PARKWAY SCHOOL DISTRICT
X LEICESTER SQUARE DR
704 ● WULFF Robert 636-391-3967 7
705 ● MANSFIELD Stephen 636-394-6490 7
712 ● TYULYAYEV Vitaly OO 3
713 ● MARRI Ramesh 636-230-9604 3
720 ● HACAY Brian OO 7
721 ● KAEMPFE Cheryl 636-391-1788
★ 0 BUS 6 RES 0 NEW

LEICESTER SQUARE DR 63021 BALLWIN

WEALTH CODE 9
406 - 439
UNINCORPORATED AREA
PARKWAY SCHOOL DISTRICT
X CHARLESTON OAKS DR
406 ● BENA Brian 636-256-1981 3
X LEICESTER SQUARE CT
409 ● SHROFF Jyotika 636-391-4183 7
● SHROFF Vibhaker 636-391-4183 7
410 ● BAUER E 636-394-6693
● BAUER Eric 636-256-4453
414 ● SCHWERMER Jeff 636-256-9475 7
415 ● WAITES John 636-207-1664 7
418 ● GEILE Kenneth 636-227-2492 9
● GEILE Kenneth 636-227-4447 9
419 ● JAMBORETZ Thomas 636-207-0124 7
422 ● FITZGERALD Andrew 636-256-7165
425 ● HENKE Daniel 636-227-9215
426 ● BAUER John 636-227-4786 2
430 ● HASENMUELLER Bob 636-207-8302 2
431 ● COHAN Kevin OO 9
434 ● CHISHTI Muhammad 636-207-6214 8
435 ● STONER Todd 636-256-9789
438 ● HINDS Terry OO 3
439 ● LUCKS David 636-256-0314 8
★ 0 BUS 19 RES 0 NEW

LEICHESTER CIR 63011 BALLWIN

WEALTH CODE 9
244 - 250 EVEN
BALLWIN
ROCKWOOD SCHOOL DISTRICT
244 ● ISOM Breandon OO 7
LASTARRIA K 636-227-9982
246 ● BURKE Milo 636-227-6792
248 ● PEARSON Bradley D 636-527-4340 1
250 ● SMITH Kevin 636-394-8660
● SMITH Kevin F 636-394-0204
★ 0 BUS 6 RES 0 NEW

LEITRIM DR 63123 AFFTON

WEALTH CODE 8
10400 - 10434
UNINCORPORATED AREA
LINDBERGH SCHOOL DISTRICT
CONCORD VLG AREA
E OFF MAYO DR
X ANTRIM DR
10400 ● SMITH Randall 314-842-6229
10402 ● COBB Buck 314-270-3066 3
10406 ● BARNES E 314-842-4230⊕
10410 ● OLSEN Kenneth P 314-842-0071
10411 ● CLARK L 314-843-5308
10414 ● HELM J 314-849-0569
10417 ● MARTIN Dan 314-842-4042
10418 ● GEREN Gayle OO 9
ZENGEL Frank H 314-843-0109
10422 ● CARROLL Geneva OO 7
10426 BLANKE K A 314-843-7090
● HEROLD Kathleen OO 3
10427 ● WILLETT Matthew 314-842-3468 1
10430 ● DEWEESE Diana 314-843-5117 3
10433 ● MEYER J 314-842-6728 3
10434 MEYER R 314-843-5676
● SHEDRON Robert OO 7
X MAYO DR
★ 0 BUS 17 RES 0 NEW

LELAND RIDGE WALK 63131 DES PERES

WEALTH CODE 9
2301 - 2312
TOWN AND COUNTRY
PARKWAY SCHOOL DISTRICT
2300 PARIKH Sharad 314-567-0416
PARIKH Sharad 314-567-6919
2301 ● SAMBERG Brian 314-989-1864 9
● SAMBERG Janice 314-989-1664 9
2306 ● BILCHIK Ronald 314-991-5008 8
2309 ● WOODS John J Jr 314-991-3132
2312 ● CAPLIN Debra OO 1
X CARBERRY PL
★ 0 BUS 7 RES 0 NEW

LEMAR DR 63011 ELLISVILLE

WEALTH CODE 8
1031 - 1058
ELLISVILLE
ROCKWOOD SCHOOL DISTRICT
X FLESHER DR
1017 SANDERS Robt L 636-227-9270
X MAR-EL CT
1031 ● LEUTHAUSER Jimmy OO 7
1034 ● TEGETHOFF Jack 636-227-8493
1037 DAMES Mark 636-230-9650 3
1040 ● SEARS Dane OO 3
1043 ● BRADLEY R 636-227-2751
1045 ● OCHSNER L 636-391-2150 1
1048 ● BAUSCH Kelly M 636-230-0997 8
1049 ● DOLAN Kevin 636-256-4739
1058 ● WIOTT M 636-391-6494
★ 0 BUS 10 RES 0 NEW

LEMAY FERRY RD 63125 LEMAY

WEALTH CODE 6
339 - 920
UNINCORPORATED AREA
HANCOCK PLACE SCHOOL DIST
1001 - 1013 ODD
UNINCORPORATED AREA
BAYLESS SCHOOL DISTRICT
2255 - 2930
UNINCORPORATED AREA
MEHLVILLE SCHOOL DISTRICT
WEBER RD&ALABAMA AV
X ALABAMA AVE
115 ★CARPET REMNANT WAREHOUSE 314-544-1210 0
117 A CLARK Brittany 314-544-8996 +6
★STL BASEBALL ACADEMY 314-638-9501 0
125 ★FAMILY DOLLAR STORES INC 314-638-1411 7
X ADELIA AVE
133 ★PENNIES PIZZA HOUSE 314-544-5292 9
137 ★RENTWAY INC 314-631-4144 0
X MILITARY RD
152 . . . . . BUILDING
★GATEWAY TO A CURE 314-544-2410 0
★GATEWAY TO A CURE 314-638-1007 0
★HTTP SOLUTIONS 314-333-6900 2
★KRESS LAW FIRM LLC 314-631-3883 3
★MADD MRMC CHPTR STH CO JFFRSN 314-631-3013 1
★NORTHWST PRINTING SERVICE 314-256-0027 3
★RESOURCE MANAGEMENT& RECOVRY SV 314-842-6300 3
★SHREDOC INC 314-544-4400 3
★STARPEDS 314-544-2430 0
★WESTRN PHYSICIANS DATA SERVICE 314-638-0404 1
152 . . . .
153 ★HANCOCK PLACE ACES 314-638-1087 2
★LEMAY BASEBALL ASSOCIATION 314-638-8524 7
157 ★GUMMERSBACH'S SOUTH SIDE SPRTS 314-638-8000
165 ★CHECKS CASHED 314-638-5544
★QUIK CASH 314-638-5544 7
177 ★K HANSMANN UPHOLSTERY 314-631-3050 3
181 ★SCHNIEDERS JOSEPH A ACCNT OFC 314-544-0900
X WACHTEL AVE
X LITTLE BROADWAY ST
211 ★LEMAY ANIMAL HSPTL 314-631-4020
224 ★LEMAY VIDEO 314-631-9940
★SPECIALIZED ELCTRNC 314-631-1500
225 ★AMER KIDNEY FUND THRIFT STORES 314-544-6870 4
226 ★KHOURY BROS PRINTER 314-631-8848
232 ★KURT'S AUTOMATIC TRANSMISSION 314-631-3200 1
234 ★ALL CLIMATE SERVICES 314-631-0890 3
237 ★JOE'S MOBILE WASH 314-631-2200 4
★UNIQUE AUTO BODY 314-638-9965
242 ★JOE BESS AUTOMOTIVE 314-638-4300 +6
250 ★LEMAY BEAUTY SALON 314-631-1105
RINEY G 314-544-8353 9
260 ★CHARLIE'S AUTO BODY 314-631-3314 4
★SAX AUTO BODY 314-638-4620 8
261 ★ACE'S AUTOPLEX 314-631-2033 +6
★MARTY'S AUTO BODY 314-638-5952
275 ★MB THOMAS WINNEBAGO 314-631-5600
278 ★MB THOMAS WINNEBAGO 314-631-3500 +6
X FANNIE AVE
300 ★MIDTOWN MOTORS 314-638-5555
315 . . . . . BUILDING
★ACCEL GROUP INC THE 314-631-5000 2
★ACCEL GROUP INC THE 314-631-2091 2
★BACK EXPERTS 314-631-2255 4
★BALDWIN CREATIVE SERVICES 314-631-1945 2
★CHIROPRACTIC BCK EXPRTS ADMIN 314-631-2255 +6
★CME REVIEWS 314-256-0008 +6
★CRITTER SITTERS& COMPANY INC 314-638-8800 2
★DISABILITY MANAGEMENT 314-638-1200 2
★E DATA SOLUTIONS INC 314-446-1555 3
★FOOT HEALERS CORPORATE OFFICE 314-631-7557 2
★HOLEKAMP HEALTHCARE LLC 314-631-7557 3
★IN STYLE SOFTWARE 314-631-6982 1
★MERCURY COMMUNICATIONS LLC 314-544-1107 1
★SMALL BUSINESS DEVELOPMENT CT 314-631-5509 1
★SMALL BUSNS DEVLP CT DIR 314-631-5327 1
★SMALL BUSNS DVLP CT RGNL DIR 314-631-5374 1
★STL ENTERPRISE CENTERS 314-638-5858 1
★STRATEGIC TECHNOLOGY GROUP LLC 314-672-3000 3
★VEGA TRANSPORT 314-544-2233 +6
★WINDOWS AMERICA SOUTH 314-544-9155 1
315 . . . .
318 ★LINDBERGH CARPET CO 314-544-8900 9
335 ★CARIBEE SIGN COMPANY 314-638-4015
339 ● VASQUEZ Ted 314-544-5845
341 ★CRAIG'S TATTOO STUDIO 314-638-2503
● SCHUTZIUS Craig OO 8

⊕=DO NOT MAIL

© HAINES & CO., INC. INFORMATION ON THIS PAGE MAY NOT BE KEYPUNCHED, ENTERED INTO A COMPUTER OR PHOTOCOPIED, IN ANY MANNER WHATSOEVER EXCEPT AS AUTHORIZED IN WRITING BY HAINES & CO., INC

Big Bend 2006

10305 ★CREMATION SOCIETY OF STL 314-205-0022 4
X BISHOPS GATE LN
X CARRIAGE CIRCLE LN
10406 BROOKS Leeann 314-909-7225 3
KERIN S 314-821-0755 +6
■REED Charles OO 2
WRIGHT Philip 314-821-4758 3
10407 ●KREAMER Peter OO
10411 ●BOOTH Jas E 314-965-1553
10414 ●BROWN Cleophas 314-835-1875 2
10415 ●WAGNER Jus 314-821-1719
10419 ●CATLIN M 314-821-4034 8
10425 ●WILSON Patricia OO 2
10426 ●LIN Mei OO +6
10434 JOHNSON Delores 314-966-8851
10435 ●BRADY Flora M 314-966-6455 2
10439 ●GRAHAM James OO 3
10440 ●LOVING Lillie A 314-966-3047
10443 JONES Martez 314-965-1791 4
●PATTERSON Robert OO 2
10446 ●COLE Percy 314-966-0582
10447 ●NELSON Faye 314-822-2066 2
10450 ●STEVENSON Thos 314-965-4673
10451 HOLBROOK John 314-394-0115 +6
HOLBROOK John 314-394-0120 +6
●MOSLEY Elnora OO 2
10455 ●TAYLOR Marcella 314-822-1891
10456 ●DOWNS Alfred OO
JONES Linda 314-965-9807
X S FILLMORE AVE
X MILWAUKEE ST
10515 ●DRAYTON Robt 314-968-0086
10520 ★COMBS TIRE&AUTO SRV 314-821-6100
10525 ★BOLLWERK & RYAN 314-315-8111 +6
★RODENBAUGH & KLOSTERMAN LLC 314-315-8112 +6
X ATTUCKS AVE
10551 BLAND Travis 314-835-9123 +6
●RITZERT Terry OO 2
X S TAYLOR AVE
10615 XXXX OO
X S KIRKWOOD RD
10727 ★RICHARD'S RIBS 314-966-1015 7
10737 ●SCHMITZ Joe O 314-822-1126
10741 ●SCHMIDT Joseph OO 2
10747 ●DINOVI Richard OO 4
10751 RHEW Daniel T 314-821-4599
●WOOD Doris OO 2
X MARYHURST DR
10800 ★DAILY PERC THE 314-984-8829 4
10801 ★BARRY GAINES& ASSOC 314-821-6591 0
★KRUEGER JOAN HYPNOSIS 314-835-3529 3
★NEW CENTURY FINANCIAL 314-909-4800 9
10807 ★BISSELL HUGH INSURANCE 314-821-4500 4
★COOK TERRY INS 314-821-8488
★HARTMAN JACQUELINE AUDIOLGIST 314-821-6200 1
★NEUFELD IRWIN J DC 314-965-4070
★SEAN M LYNCH DC 314-909-1605 4
★STATE FARM INS AGNT 314-821-4500 +6
10811 ★JAMES ENGINEERING& SURVEYING CO 314-822-1006 1
★JAMES SURVEYING CO 314-822-1006 1
10815 ★BOPP PLUMBING 314-822-2877
X LACOUER DR
10820 XXXX OO
10823 ●MEYER Eric OO 2
★PLACE FOR CHILDREN IN KIRKWOOD 314-821-3433 1
10824 DIDAS D 314-821-7599 +6
PARKS T 314-821-7599 +6
A WILLARD Nathan 314-909-4723 0
X CHARMERS CT
10827 ●MEYER E 314-966-5868 4
10828 C SHANER Kevin 314-909-1090 4
A ZIOLKOWSKI Marek 314-965-9238 1
10830 ★KIRKWOOD MANOR 314-966-2494
★KIRKWOOD MANOR APARTMENTS 314-822-7891
10831 ●WIEDL Keith F 314-822-4397
10834 BERG Kyle 314-822-0349 +8
BUERLE Melody 314-822-6283 +8
JACOBS M 314-835-0218 +6
10835 ●MARTINDELL Clarence 314-822-1190⊕
10838 BARAKS Blake 314-821-2671 4
MARTIN G J 314-909-0387 0
10843 ★CHEM SOLV INC 314-965-7148
★KETTLE KORN 314-966-0786 0
★PROCESS EQUIPMENT SALES CORP 636-532-2606 3
★PROCESS EQUIPMENT SALES CORP 314-822-8044 3
10844 ANDEMICAEL Tesfaldet 314-909-1338 +6
X S HARRISON AVE
10902 ●CHE SI A 314-821-4240
10908 COLLIER Cyndie 314-984-8825 4
●SWENSON Kenneth OO 4
10909 ●MARTIN Jack 314-966-6683
X DANWORTH CT
10917 ●VONKAENEL Jane 314-909-1996 7
X MAEVILLE DR
10927 ●WINDAL Robert 314-965-5214 8
10929 ●WHALEN Wm M 314-966-2734
10933 ●HERWECK Kenny 314-966-3020 9
10937 ●JONES Patrick OO 2
10944 ●BENNER Malcolm OO 3
10945 ●HANSON Louis OO 2
X S GEYER RD
11142 ★FASTRAK PHILIP 66 314-821-9399
11204 ●EPPS A W 314-909-7840 9
11208 ●MOSLEY Bill 314-822-3133
11212 ●BROOKS Brenda OO 3
HOPPER Tonia 314-821-8689 3
11218 ●HAGERTY John OO 3
11224 ●LEATHERS Steven OO +6
11232 ★KIRKWOOD CHLDRNS HS 314-966-2030
11262 ○PRICE Gregory 314-821-0411⊕ 3
X EASTVIEW DR
11304 ○BRIONES Antonio 314-822-5386 4
11310 ●HINKSON Douglas OO 2
11318 ●ONEAL Shawn OO 2
11324 ●COX Dottie OO 3
11333 . . . . . MERAMEC CMNTY CLG
★STL CLG ACCESSABILITY SERV 314-984-7873
★STL CLG ACCESSABILITY SERV TDD 314-984-7127
★STL CLG ADMISSIONS 314-984-7601
★STL CLG ADMISSIONS TDD 314-984-7600
★STL CLG ALUMNI ACTIVITIES 314-984-7529
★STL CLG ASSESSMENT CENTER 314-984-7596
★STL CLG ATHLETICS 314-984-7791
★STL CLG BOOKSTORE 314-984-7660
★STL CLG BUSINESS ECONOMICS 314-984-7387
★STL CLG BUSINESS OFFICE 314-984-7868
★STL CLG CAFETERIA 314-984-7672
★STL CLG CAMPUS POL 314-984-7667
★STL CLG CAREER& EMPLOYMENT SERV 314-984-7611
★STL CLG CASHIER 314-984-7738
★STL CLG CONTNG EDUC 314-984-7777
★STL CLG COUNSELING 314-984-7575
★STL CLG FINANCIAL AID 314-984-7650
★STL CLG HUMANITY SOCL SCN 314-984-7769
★STL CLG INFO 314-984-7500
★STL CLG LIBRARY 314-984-7797
★STL CLG NEWSPAPER THE MONTAGE 314-984-7655
★STL CLG STDNT 314-984-7841
★STL CLG THEATRE OFC 314-984-7562
★STL CLG TRANSCRIPTS 314-644-9670
11333 . . . .
X FOREST AVE
11400 ●TUFFLI Brock 314-821-1183
11406 ●SCHILLING Mark 314-966-2587
11416 ●TIERNEY M 314-835-0104 4
X HUTHMAKER AVE
11500 ●DOBSON B J 314-965-8030
11510 ●STENSON Craig OO 3
11516 ●STATEN M F 314-966-6048
11520 ●RITZERT Francis 314-822-2752 2
11526 ●STUDENT Harry 314-984-9773
11530 ●WADDELL Frank 314-966-0163
X COUCH AVE
11606 ●SCHNEIDER Robt E 314-821-1270
11610 ●MOORE Delford 314-966-0994
11615 ●HELMSING Susan OO 7
11616 ●LEE Novis OO 4
X STATION BEND LN
X HARVEY ST
11702 ●GEORGIAN John C 314-966-3544
11703 CALLAWAY James O 314-984-0146 +6
●FRANCIS R OO +6
11708 ●KOOIMAN Kelli 314-821-2088 3
X ROBERT AVE
11801 ●WAMSER Robert 314-965-1645 3
11811 XXXX OO
11812 ●SCHAPER Robert L 314-821-7768
11818 XXXX OO
11820 ROSS Robert 314-966-2683
11830 ●SHERRILL Blanche 314-822-8414 3
X MARJEAN CT
X GLENFORD CT
11909 ●MALLEY George 314-966-5498 3
11910 FAGERBERG D 314-821-2037 3
●MILLER Charles OO 2
11914 ●TAYLOR Douglas OO 2
11922 ●BLUMENBERG Kyle 314-394-0600 +6
11925 ●WOODS Mark 314-966-3542 0
X OLD BIG BEND RD
X MARSHALL RD
12115 ●BLICHARSKI Suzanne 314-821-1869 2
12119 ●JEFFRESS Jack G 314-966-0189
12125 ●JOHNSON Gary Carl 314-965-6756
12131 ●PALAZZOLO John 314-821-7559
12135 ●CARROLL Joan 314-984-8405 7
12141 ●LAMBERT Geo J 314-821-4966
12144 ○BERENCSI Zsuzsanna 314-909-6846 2
12166 . . . . . BUILDING
★AFFILIATD ORL& MXLLFCL SRGRY 314-822-7123
★ALTERNTV COUNSLNG & ASSOCTS 314-821-1244
★BROWN MARTHA ATTY 314-966-5030 3
★CASTLEWOOD INTNSVE OUT PTNT 314-822-0407 +6
★CREAMER WM J 314-909-8838 9
★DIMENSION MARKETING GROUP INC 314-966-1060 +6
★FULLER JUDITH C COUNSLR 314-966-4448
★HADEN JOHN A DDS 314-822-7123
★HERITAGE PLANNING CO 314-909-8838 9
★INNOVATV NON PROFIT SOLUTIONS 314-965-0025 4
★JANNX MDCL SYST INC 314-822-7799
★JANNX MEDICAL SYSTMS SV DSPTCH 314-822-4770
★LEVY RALPH 3D ATTY 314-966-5030 3
★MS HEALTH SERVICES 314-821-5800 4
★NATL LEADERSHIP FOUNDATION 314-822-7079 D
★NEEB NORMAN C DO 314-984-0033
★NOVASDURCE 314-821-9100 0
★NOVASOURCE 314-821-9190 0
★OELBAUM AND BROWN ATTYS 314-966-5030 3
★OELBAUM STUART ATTY 314-966-5030 3
★PEARSON W E MD KIRKWOOD OFFICE 314-984-9977
★REACH OUR CHILDREN 314-822-2265 0
★RIESENLEITER JOHN PSYCHOLOGST 314-821-3226 8
★ROBERT BRUCE 314-821-2735 3
★RYALL JO ELLYN M MD 314-909-0121 +6
★SUDEN MICHAEL E DDS 314-822-7123 0
12166 . . . .
12180 ★COUNTRY SQUIRE CLEANERS KRKWD 314-822-0304
12201 ★ROLWES COMPANY 314-821-9800 3
★TRAVIS BETH INS 314-965-2967 9
12203 ★ALLSTATE INS CO 314-821-6512 0
★EDWARD JONES INVESTMENTS 314-965-0147 9
★ELROD STAN INS 314-821-6512 0
12209 ★BURGHOFF APPRAISAL CO 314-966-8114 0
★HILTON & KIESEWETTER LLC 314-909-7877 8
★HILTON BRUCE F ATTY 314-909-7877 8
★KIESEWETTER MARK W ATTY 314-909-7877 8
12213 ★AMER FAMILY INSURANCE 314-821-0308
★C T SOLUTIONS LTD 314-576-7483 +6
PATTON Sue 314-909-7807 7
★TERRA SECURITIES CORP 314-576-7483 +6
12220 ★AL'S SERV STA 314-821-0152
12221 ★COAT & TIE COURIER 314-966-2628 3
★SITE DEVELOPMENT ENGRG INC 314-822-4800 8
12230 ○KARKABI Maron 314-909-9729 1
12231 ○MOORE Cindy 314-822-2360 1
12242 BETROS Michael 314-984-0781 4
A BUSBEE Jeff 314-821-0494 2
SETTLAGE James 314-835-0536 2
12248 FREIN M E 314-966-6049
12261 BLUM Alfred L 314-966-2498
12274 ○ETHERIDGE Clyde Sr 314-909-8633 8
12276 ○HILL Angela R 314-822-7876 2
12418 ●BAYSINGER Wm H 314-965-0891
12447 ●LAPLANTE Pierre 314-965-9191
12451 ●DIPPOLD Edgar 314-821-1730
12453 CARTER Deborah 314-965-0494 +6
●GOFORTH Quinton OO +8
12454 ●HEDGPETH Jeannine 314-822-4449 3
X S GLENWOOD LN
X E GLENWOOD LN
12504 ●MUEHLENBECK P M 314-965-6740
12510 ●COX Timothy 314-821-8573 9
12513 ●YOUNT J 314-966-1207 8
12516 ●AHAUS Karen 314-822-2197 0
●AHAUS Loren 314-822-2197 0
12517 ●MCMAHON Sylvia OO 2
12521 ●MELSHA Jeffrey OO 3
SCHEER Martha J 314-821-1095 3
12522 CLAY Avery 314-835-1356 +6
●DUNCOMBE Adrian OO 2
12525 ●BUDT Brian OO 2
12528 ●RECKMEYER Kristin F 314-965-8770 3
12531 ●SMITH Marvin OO 2
12534 ●POOL Jas F 314-821-2073
X BARBERRY LN
12609 ●VAUGHN Bonnie OO 2
12617 ●MACKENZIE Wm 314-821-4595
12618 ●LARD T Ala 314-909-9121 9
●LARD Thomas W 314-966-1665 9
12621 STEWART Wm C 314-821-1739
12624 ●STJOHN Burton OO 3
12625 ●TURLEY Christopher 314-909-4149 4
●TURLEY Jaime E 314-909-4149 4
12635 ●FRISELLA M 314-835-1553 0
12640 ●WHITE J Kevin 314-822-1618 2
12641 ●HURST Bradley OO 2
12647 ●BRANDON Joseph F 314-821-5016 1
12685 ★GREENBRIAR HLLS CNTRY CLB 314-822-3011
★GREENBRIAR HLLS CNTRY CLB PRO 314-821-7565
X W GLENWOOD LN
12713 ●CARMODY Robt E 314-966-4893
12719 ●ELLIS Pam 314-822-8581 3
12725 ●STONE James OO 3
12733 XXXX OO
12739 ●LANDOLT Mary J 314-966-6435
12740 ●ANZER Allen 314-909-0975
12745 ●BOEHLER Pat OO 2
X W PONCA TRL
12751 ●MOORE Richard 314-965-3816
12755 ●MORGAN James 314-984-0639 7
12756 ●JONES Patrick 314-968-4219 7
12762 ●WIDMAN Jim 314-965-6512 3
12763 ●KROUPA G 314-822-4776 2
12801 ●KOCH Joseph OO 2
12809 ●BUB Christopher OO 2
12810 ●HOTZE Jack OO 2
12813 ●BEARDSLEY Christopher 314-966-5894 3
12817 ●REINERT James P 314-984-5094
●REINERT P 314-984-5095
12821 ●TROG Robert OO 3
12832 ●FARRAR Jesse C 314-822-1983
12844 ●BRENCICK John OO 3
12845 ●KRAENZLE David OO 2
★KRAENZLE DAVID G INC 314-821-0003 1
12855 ●FOX G Johns 314-821-1295
12856 ★BROCKELMEYER INC 314-966-7777 9
●BROCKELMEYER Robt A 314-966-3709 9
X BRIAR GREEN CT
12867 ●MOTTL Richard 314-909-1294 3
●MOTTL Richard 314-965-5564 3
●MOTTL Richard 314-965-5664 3
X KRAUSWOOD DR
12911 ●LANDERS Jim 314-909-0837 2
●LANDERS Jim 314-909-0826 2
●LANDERS Jim 314-968-3771 2
●LANDERS Jim 314-963-3476 2
X BARRETT STATION RD
13020 ●VANDWINGELEN Jay OO 3
13025 ●ALTEMEYER Victor 314-821-3252
13030 ●BREWER Richard L 636-861-5989 1
13040 ●KUENEKE O 636-861-4500 2
●KUENEKE Don 636-861-3525 2
13043 XXXX OO
13050 ●ROYALS P 636-225-0447
13110 ●NAVARRETTE Donna 636-225-3363 9
13116 ●WOOD Doris OO 2
13130 ●HIGHTOWER Edwin 636-225-3756
13131 ●KLEFLER Edw J 636-225-5589
13205 ●CARRABINO Charles OO
★CONSTRN TECHNOLOGIES INC 636-225-2327 8
X LODGEHILL DR
X LONGSTONE LN
13279 ●YUNG Margie OO
13295 ●LONG Cindy OO
13303 BEINKE Gerald 636-225-6367
13309 MANNING Michael J 636-861-1125 +6
13317 ○KEE Matthew 636-225-0207 3
13337 XXXX OO
X QUINETTE RD
X COLOGNE AVE
13353 ●HEMINGWAY Tommy OO
13458 ★WESTWOOD ATMTV INC 636-225-8500
X DOUGHERTY FERRY RD
★ 109 BUS 202 RES 27 NEW

BIG BEND RD 63021 MANCHESTER

WEALTH CODE 8.6

400 - 400 EVEN
BALLWIN
ROCKWOOD SCHOOL DISTRICT
558 - 558 EVEN
UNINCORPORATED AREA
PARKWAY SCHOOL DISTRICT
909 - 1487 ODD
MANCHESTER
PARKWAY SCHOOL DISTRICT
1174 - 1184 EVEN
TWIN OAKS
VALLEY PARK SCHOOL DIST

X RIES RD
400 ●ABBASSI Qamar OO 0
X CHARLESTON OAKS DR
X SULPHUR SPRINGS RD
497 ★CHILDREN'S WORLD LEARNING CNTR 636-527-8280 0
501 ★WEST SPRINGS CHURCH 636-394-7100 0
558 ●KNIGHT Michael 636-386-2332 3
595 ★CONVENIENT FOOD MART 636-391-7219 9
X TREETOP TRAIL DR
601 ★BRAND VENTUES LLC 636-207-8143 1
604 ★QUIKTRIP STORE 641 636-230-6765
610 ★SQUEAKY CLEAN CAR WASH 636-207-7555 7
621 ★IRWIN JAMES R DVM 636-394-3227
ROBERTS Jim 636-256-9841
★SULPHUR SPG VET CLN 636-394-3227
625 ★MARKS DARRELL L INS AGCY INC 636-394-0530
★STATE FARM INS AGNT 636-394-0530
★SUCHER MARK INS AG 636-391-6607
627 ★SHALLIMAR FOOD MARKET 636-230-9965 3
629 ★DESIGN NAILS 636-527-3388 1
631 ★LAZY RIVER GRILL 636-207-1689 2
637 ★DANCE ACADEMY THE 636-230-5266
★FLYNN COLLEEN 636-230-5266
X SUGAR HILL DR
643 ★HAIRWORKS STUDIO DESIGN 636-230-9797
647 ★DYNASTY CHINESE RESTAURANT 636-391-8330
649 ★PARKWAY NEA 636-527-2535 +6
★ROCKWD NEA 636-527-2535 +6
650 ★O B CONSTRUCTION SERVICES 636-227-2242 4
651 ★DOLLAR MANIA 636-227-0200 3
653 ★SCOTT'S LIQUORS 636-227-4062 9
659 ★B B DRY CLEANERS 636-256-4837
661 ★BREWER INSPECTN SVS 636-391-0091
663 ★POTTHOFF ELIZABETH JANE 636-391-6333 2
★RICHARDSON MARK INS 636-230-0844 4
★SHELTER INS AGNT PTTHFF ELZBTH 636-391-6333 7
665 ★RELIANCE BANK 636-230-6502 +6
667 ★DOMINO'S PZZA BLLWN S SLPHR 636-227-6300 4
669 ★EDWARD JONES INVESTMENTS 636-391-2094 4
671 ★JAMES H S DDS 636-256-3559
★STANFORD JAMES H DDS 636-256-3559
673 ★HOUGH STEVEN W DDS 636-391-1959
★HOUGH STEVEN W DDS 636-391-8243
★HUFF STEVEN W DDS 636-391-1959 1
677 ★PARK'S MARTIAL ARTS 636-230-5667
679 ★TREETOP CHIROPRACTIC 636-230-7126 0
683 ★CHAO ANDREW Y DO 636-227-1511 0
★DANIELS PATRICK DO 636-394-1105 2
685 ★BARTMAN'S SPORTS BAR&GRILL 636-394-0120 8
689 ★HOME CLEANING CENTERS OF AMER 636-394-8680 0
895 ★DOBBS TIRE&AUTO CENTERS 636-258-8890
X HANNA RD
909 ●HARRAWOOD Ed 636-225-2443
915 ●HARRAWOOD Edward OO 8
929 JONES David J 636-825-2742 2
★LAFAYET BIBLE BAPTIST CHURCH 636-225-5225
★LAFAYET BIBLE BAPTIST CHURCH 636-225-2372
WHITTON John 636-825-3922 4
1001 ●SCOTT Michael 636-225-8635 7
X POCONO TRL
X WOODLAND OAKS DR
1171 ●LOGOMASINI James C 636-225-9408
1174 ●HALBERT K H 636-225-7779
1183 ★FAITH LUTHERAN CH 636-225-3458
GULLERUDMARK Pastor 636-225-3458
1184 ●SULEIMAN Joseph OO
1187 ●MATHEWS John E 636-225-7921
X EAGLESHIRE DR
1207 ●MARCINKIEWICZ Anthony OO 7
1211 ●MILLER Thos A 636-225-5822
1215 ●MARCINKIEWICZ Tom 636-225-4689 9
1219 ●WALTERS Jack D 636-861-1477
1223 ALEXANDER Jas 636-225-3039
1227 ●BEALE James OO 1
1230 ★TWIN OAKS CHRSTN SC 636-861-1901
★TWIN OAKS PRESBY CH 636-861-1870
1231 ●REA Charles OO 7
1310 ★COINSTAR 636-825-7682 3
★SCHNUCKS MKT 636-225-3777 7
★SCHNUCKS MKT FLOWERS&GIFTS 636-225-1546 7
★SCHNUCKS MKT TWIN OAKS PHAR 636-225-4633 7
1334 ★GREAT CLIPS FOR HAIR TWIN OAKS 636-225-2272
1336 ★NAIL TIME 636-861-1181
1346 ★IMO'S PIZZA TWIN OAKS 636-225-8000
1356 ★KRIEGER'S PUB & GRILL 636-861-1618
1358 ★PIZZA HUT TWIN OAKS 636-225-4100
1366 ★NICOLETTI'S STEAK & PASTA 636-225-4222
X ARBOR PLACE DR
1445 ★TWIN OAKS DAIRY QUEEN 636-225-3457 4
1471 ●FLUSCEL Jack 636-225-6393 3
●FLUSCEL Linda 636-861-0506 3
1475 ●HORTON Tyree OO 8
★TOP JOB CLEANING SV 636-225-4167
1481 ●LOCKARD James 636-225-1674
1487 ●KINCAID Shane 636-225-7237
X HUNTINGTON HILL DR
X N MERAMEC STATION R
★ 60 BUS 25 RES 3 NEW

BIG BEND RD 63088 VALLEY PARK

WEALTH CODE 9

138 - 138 EVEN
MANCHESTER
VALLEY PARK SCHOOL DIST

X LA BONNE PKY
138 ●MESCHKE Allen E 636-825-4234
X CENTURY OAKS DR
X BIG BEND STATION DR
X BIG BEND CROSSING D
248 XXXX OO
264 XXXX OO
X ARBOR PLACE DR
X DOUGHERTY FERRY RD
X QUINETTE RD
13600 ★MCDONALD'S RESTAURANTS 636-861-7080 1
13612 . . . . . APARTMENTS
BLACK B 636-825-3340 3
CROSS G 636-225-3056 +6
DREW Josephine 636-825-3930 3
★GARDEN VIEW CARE CENTER 636-861-0500 1
GHORMLEY Garry 636-825-6692 4
GRIMES Anne 636-861-1138 +6
HIGHMORE M 636-825-3338 3
HOPPE Elizabeth 636-825-9519 3
MGHEE R H 636-825-9737 +6
NAHLIK Dorothy 636-225-3171 +6
O'HARE Arthur F 636-825-6161 4
ROTH M 636-825-7002 +6
SMITH Jane P 636-825-6337 3
STIRLING Mary 636-825-3677 3
STREUBER M J 636-225-7473 +6
SWEANEY E L 636-225-7080 4
YUAN Rose 636-825-0895 +6
13612 . . . .
X FOREST AVE
★ 2 BUS 19 RES 7 NEW

BIG BEND SQUARE SHOP CTR 63021 MANCHESTER

1332 ★KS CLEANERS 636-225-6861
1338 ★BIG BEND SQUARE DENTAL CENTER 636-225-3900
★KRAMER MARK A DDS 636-225-3900
★LEIPZIGER ROBT B DDS 636-225-3900
1340 ★LAPLANTE SCHOOL OF HAIRSTYLING 636-861-0101
1360 ★OLSON A RAND DC 636-225-2121
1362 ★TARMIN INC 636-225-2222
★ 7 BUS 0 RES 0 NEW

BIG BEND STATION CT 630B8 VALLEY PARK

WEALTH CODE 5

5 - 27
MANCHESTER
VALLEY PARK SCHOOL DIST

X BIG BEND STATION DR
1 XXXX OO
5 ●HEALEY M 636-225-4290
6 ●FERRARIO Peter P 636-225-8278
9 ●BANKS Kevin 636-529-0506 1
14 ●TURNER D 636-225-3250
15 ●MATTHES Dean 636-529-0035 7
18 ●HIRST J 636-225-0245 3
19 ●SMITH Joseph 636-228-4334 7
22 ●BIBY Burton 636-225-8661
23 ●THOMPSON Paul M 636-225-2765 7
26 ●DESLOGE Patrick OO 1
27 ●SCHOTT K 636-225-9691
●SCHOTT S 636-225-9691
★ 0 BUS 13 RES 0 NEW

BIG BEND STATION DR 63088 VALLEY PARK

WEALTH CODE 5

901 - 1148
MANCHESTER
VALLEY PARK SCHOOL DIST

901 ●BYRNE Mike 636-529-0394 1
909 ●LONG M 636-861-3898
913 ●SNORTON Alan OO 1
916 ●REED Kimberly 636-225-3877 4
917 ●CAPELLI Mark 636-861-3266
920 ●ORSAN Salah 636-225-9662 9
921 ■QAWASMI Mervat 636-825-1377 +6
924 ●SCHROCK J 636-861-1377
925 BORROUGHS Justin 636-225-1304 3
●BURROUGHS Justin OO 2
928 ●CONNELLY Steve 636-861-1432
932 ●MEYER Mark 636-861-3212
933 ●ARAND James OO 7
936 ●HAMMACK Malcolm 636-225-2052
940 ●CHAREPOO Ezzat OO 3
941 ●PROSSER John C 636-861-2053 7
944 ●HOF Timothy W 636-225-8541
945 ●TENDAI Jeanette OO 3
948 ●TUBERTY David 636-861-2765 1
952 ●MIZERANY Steven OO 7
956 ●BAKER Newell OO 3
960 ●ENGLAND Marsha J 636-225-6277
964 ●KIRCHER Andrew L 636-225-1968 9
968 ●TOEDEBUSCH E W 636-225-5617
969 ●COUSIN Joan 636-225-1954
972 ●PHILLIPS K 636-225-4886 3
973 ●KOELLER Gerard 636-225-1355 3
976 ●FOGT Edelgard 636-861-2311
●FOGT Norm 636-861-3648
977 ●TODT Jeffrey 636-225-0510 +6
980 ●HANDEL Larry 636-825-1617 3
PORTRAIT You 636-825-0008 +6
981 ●MCKENZIE Bonnie 636-225-7454 7
984 ●BURFORD Peggy 636-861-7397 0
985 ●PATNEY Vikram 636-825-2533 3
988 ●SCHULZE Alice 636-861-3611
992 ●MOONEY L 636-225-8144⊕ 3
1002 ●ORR Mike 636-225-0211
1006 ●SCHICK James 636-861-2660 9
1010 ●ZEMEL L M 636-225-5887 7
1014 ●YI F 636-225-7114 3
1015 ●RAWIE Larry 636-861-2701
1018 ●SOBEL Frederick OO 7
1022 ●NORMAN Lori OO 3
1023 ●TREUTELAAR Cecily 636-225-0281
1026 ●KLEIN Jeanne 636-225-7456 1
1027 ●CAMPO A M 636-225-7863
●CAMPO D 636-225-7863
1030 ●BASHAM Harold OO 1
1031 ●WEHDE M 636-225-5385
1034 ●WESOLICH Elizabeth 636-225-9310
1037 ●LANG R S 636-225-0232
★MIDWST EMPLOYERS CASUALTY CO 636-825-9426 +6
1038 ●SNIDER Stan 636-225-9739
1041 ●PITTI Jerry 636-225-7166
1042 DESENFANTS B E 636-225-9715
●VENTURELLA Beth 636-225-9694
●VENTURELLA Frank Jr 636-225-9715
1045 DIERSEN M L 636-861-9453 0
1046 ●KOSTYSHOCK John W 636-861-2427
1049 ●HOOG Carl 636-225-5066
1050 ●LEWIS Robt 636-225-1939⊕
1053 ●RENFERT Thomas 314-266-4084 4
1054 ●WICKLAND Robert OO 7
1057 ●STROEDE Randy 636-225-1499 7
X GEORGETOWNE VILLAGE
1058 ●FULLER Angella 636-225-3122 D
●FULLER Lyle 636-225-3122 D
1061 ●RANDLE Michael 636-225-3741 4
1062 ●KNOERNSCHILD Kevin 636-225-8168
1065 ●JARROW Ruthe 636-825-2296 4
1066 ●KLAMFAR Edward 636-225-2124
1069 ●MILLER A 636-861-4589⊕ 1
●MILLER K 636-861-4589⊕ 1
1070 ●REICH J 636-225-4787
1071 ●INGLES B D 636-861-1542
1075 ●PILLAI Rajani 636-825-3387 4
1079 ●JONES Michael P 636-861-0984
1083 ●BURKHARDT Bruce G 636-861-2515
1087 ●REARDON John B 636-861-0922
1091 ●CADE David OO +6
1094 ●AYDT Kim 636-225-2876
1098 ●SABATINO Jeanine 636-529-0709 2
1099 ●JECHA William OO 9
1100 EVANS Kristi 636-529-9238 3
●LENZ Matthew 636-529-9238 3
1104 ●LABAUCH Tracy OO 3
X BIG BEND STATION CT
1109 ●TRABANCO Julio OO 9
1113 ●STOCKTON Kellie 636-225-0986 3
1116 ●BENKELMAN Boyd 636-861-9792 0
●BENKELMAN Lara 636-861-9792 0
1117 ●TANG Hung OO +6
1121 ●JAFRI Maqsood OO 4
1125 ●KAUR Narinder OO 3
1129 ●COLE J 636-529-0489 1
●COLE S 636-529-0489 1
1132 ●ALVEY Mark OO 3
1136 ●TORGOLEY Mahsa 636-825-7587 +6
1140 ●ELLERMAN Polly 636-861-3689
1144 ●GRAHAM Harry 636-861-3898
1148 ●PRICE Mark E 636-225-0869
X BIG BEND RD
★ 1 BUS 99 RES 7 NEW

BIG BEND WOODS DR 63021 BALLWIN

WEALTH CODE 8

706 - 823
MANCHESTER
PARKWAY SCHOOL DISTRICT

X SUGAR HILL DR
706 ●BELL Bary 636-256-1983
707 ●HOTLE David S 636-394-4203
708 ●BRENTON Jeffrey 636-256-2618 1
710 ●LUCY William 636-394-4177 4
712 ●TAYLOR C 636-207-9801 8
713 ●THOMSEN Kristin OO B
714 ●BREEN Tim 636-391-1649
●BREEN Tim 636-227-3245
715 ●FREDERICH Debra 636-527-8975 3
716 ●ROBERTS Jane 636-394-2076
X LIMOGE DR
734 ●HARTWIG Randy 636-207-7506 1
736 ●STOREY Martin J 636-386-3326 3
738 ●PLATT Stephen 636-394-2168
X WHEELWRIGHT DR
800 ●GOODWIN Gerald 636-391-7399 0
X WAYFARER DR
804 ●SILLERY John J 636-394-0246
806 ●JAMBORETZ Lynn 636-391-5815 0
●JAMBORETZ Paul 636-391-5815 0
807 ●COUGHLIN Leonard E 636-527-2257
808 ●HEMBREE Charles OO 3
★HEMBREE CHARLES JR INS 636-256-4485 1
809 ●KARNER Ronald E 636-256-0146
810 ●RICHTER Lynn OO 3
811 ●BARNETT Brian 636-386-3254 1
812 ●ANDRE Patrick F 636-527-3533 3
813 ●HALL Dj 636-256-9390 3
814 ●RAYHAWK Stephen 636-230-7516 4

⊕=DO NOT MAIL

© HAINES & CO., INC. INFORMATION ON THIS PAGE MAY NOT BE KEYPUNCHED, ENTERED INTO A COMPUTER OR PHOTOCOPIED, IN ANY MANNER WHATSOEVER EXCEPT AS AUTHORIZED IN WRITING BY HAINES & CO., INC

TP | Adjoining | Source
- | ✓ | Haines Company, Inc.

CLINTON PL 2006

6408 ● ELLISON Damon 314-646-7862 2
6411 ● MATHEWS P 314-647-5878 8
6412 ANDERSON Ronald 314-645-4909 7
● KOHRING Carol 314-645-4909 8
6415 ● BIRRITTIERI Nicholas OO 7
6416 ● SIMONIC Donna 314-781-9443 1
6419 ● DIEBOLD Kathleen 314-644-6685 2
6420 ● WOEPKE Steve 314-644-3297 2
6423 ● SONTAG Joann 314-644-4579
6424 ● OBENHAUS J 314-646-1267 2
6427 ● MCGREGOR M 314-647-1841
6428 ● JONES Brent 314-645-5014 2
6431 ● TETREAULT James OO 3
6432 DURAN Johanna 314-645-7388 4
● HUTCHISON Joshua W 314-644-7178 3
6435 ● KOSTE Lester 314-647-7674
6436 ● NOTTER J 314-645-4876
6439 ● MANZO Caroline OO 7
6440 ● BAILEY John 314-644-2385
6443 ● MAGUIRE Patrick 314-781-4805 3
6444 ● FISHER Kristina 314-645-6194 3
6447 ● DUGAN-ERICSON Michelle OO 3
EBERHARDT Catherine 314-644-4847 +6
6448 ● BARR R 314-647-4626
6451 ● SOFFNER Danny 314-781-0948 9
X BENNETT CT
6506 ● HOELTER M 314-647-3443
6510 ● SKELLY Erin 314-781-3790 3
6511 ● SMITH Bruce 314-645-6003
6514 ● JOHANNSMEYER R 314-647-1971
6517 ● JACKSON Wm K 314-647-3674
6518 ● BRADY Barbara 314-781-4331 8
6522 ● HARRIS Suzanna OO 7
6526 ● MAHON T 314-647-4915 2
6529 ● ROESSLEIN James 314-644-6801 7
6530 ● HUFFJR James 314-647-7221 2
6533 ● BOYER Tom OO 3
6534 ● DUHON Laurie 314-647-5203 2
6537 BONO E 314-781-3398 1
● GRMAN Thomas OO 3
6538 ● KAISER D 314-645-4802 8
6541 ● JOCHENS Mary OO D
SMITH Jim 314-646-1868 3
6542 PREWITT Connie 314-647-0062 8
● WETTEROFF Jerome OO 8
6546 ● POLSON Scott OO 4
6550 ● GROSS Asia OO +6
KOZEMCZAK Tim 314-647-0906
X IVANHOE AVE
★ 0 BUS 51 RES 3 NEW

CLIFTON OAKS PL 63129 SAINT LOUIS

WEALTH CODE 9

6100 - 6199
UNINCORPORATED AREA
MEHLVILLE SCHOOL DISTRICT

6100 ● HUETHER Brian 314-293-1360 +6
6104 ● PARNEY L J 314-848-9640 2
● PARTNEY L J 314-848-3046 2
6108 ● WARDEN Bud 314-293-6108 1
● WARDEN Gail 314-293-6108 1
6112 ● SCHWEGEL D 314-293-0764 0
● SCHWEGEL R 314-293-0764 0
● SCHWEGEL Richard 314-892-3642 0
6113 ● GRAHAM George 314-846-1957 7
6116 ● WALTERS Christopher 314-293-2405 1
6120 ● LEGRAND Terry 314-846-6831 7
6121 ● GRAMS Fred C 314-293-1022 1
6124 ● COOK Larry G 314-846-7317
6128 ● WALSH William 314-846-0304 7
6132 ● SCHULTE Michael 314-293-1112 7
● SCHULTE Michael 314-846-2520 7
● SCHULTE Michael 314-846-2983 7
● SCHULTE Michael A 314-846-1963 7
6133 DULLE Donald 314-846-6749 3
● HENNEBERRY Karen 314-846-1118 2
6136 ● FAUST Alan 314-293-1843 1
6140 ● KLEMP Kevin R 314-846-6254
6144 ● BRDA Tracy OO 3
★ POWER TWINS INC 314-293-0015 4
6148 ● KLEMP Perry 314-846-0385 9
6149 XXXX OO
6152 CAJIGAL Steven 314-846-4336 +6
6153 ● INDELICATO Mike 314-846-6034 0
6156 ● RAY Steven 314-846-7751 1
6160 ● BLACK Philip L 314-846-7899 8
6164 ● MONTANDON Michael 314-846-5749 1
6168 ● MEYER Gary J 314-846-4694
6172 ● TOON Norman OO 3
6175 ● MILLS John 314-846-8651 3
● MILLS John C 314-846-8116 3
6176 ● WRILEY Gary 314-293-1032 3
6179 ● DELVECCHIO Michael 314-846-7033 2
6183 ● CAJIGAL Manuel R 314-846-8715
6187 BRUNER L 314-846-6874 6
BRUNER L 314-892-5510 8
● JENNINGS Harold Jr 314-846-8669 1
6191 ● PORTELL Rick J 314-846-7140 2
6195 ● SCHMITT Joseph J Jr 314-846-0575 3
X SUSAN RD
6199 ● ZEHME Richard OO 3
★ 1 BUS 43 RES 2 NEW

CLIFTON PARK TER 63139 SAINT LOUIS

WEALTH CODE 5

2504 - 2506 EVEN
ST. LOUIS CITY
ST. LOUIS CITY SCHOOLS

X EITMAN AVE
2504 ● MULETICH Paul OO 3
TRACY Daniel J 314-781-8769 7
2506 ● NIENKAMP William OO 0
X COLUMBIA AVE
★ 0 BUS 3 RES 0 NEW

E CLINTON PL 63122 KIRKWOOD

WEALTH CODE 5.2

117 - 423
KIRKWOOD
KIRKWOOD SCHOOL DISTRICT

CLARK TO CLAY AV

X S KIRKWOOD RD
117 . . . . . APARTMENTS
● CABY Henry E 314-821-4468
ENGLAND C 314-909-1565 +6
● FISCHER Phillip OO 3
● KEY P 314-835-0233 1
● LINDLEY H 314-835-1701 0
5 ● PEIMANN Gene M 314-909-4855 0
3 ● SHULL Margaret E 314-909-7213 8
STEPHENSON William 314-984-0291 +6
● UNRUH Eleanor OO 2
4 WEIDNER Joseph 314-909-9970 3
● WIEDNER Joseph OO 7
117 . . . .
125 . . . . . APARTMENTS
2D BRONSKY Betty 314-966-4885 +6
CONBOY Edw 314-822-5790 +6
2C DUDENHOEFFER Pat 314-984-9153 +6
3B ECHOLS Robert 314-984-9857 4
EDICK Paula 314-835-0673 4
1A EMBREE Donald 314-965-1017 +6
2A ★ HABERT EDW R MD 314-822-0890 +6
3C HENDRICKX Cindy 314-966-5336 4
1B LONG Warren 314-966-3164 4
★ TERRACES OF KIRKWOOD LLC 314-909-0193 3
125 . . . .
127 . . . . . APARTMENTS
BRACKMAN Paul 314-822-9191 4
COWAN M A 314-909-0332 +6
1A GERATY James 314-984-8330 4
★ GREATER STL HLTH FNDTN THE 314-835-9991 4
HAYS Mary Kay 314-966-0226 4
HENSLEY Ann 314-909-1113 +6
83 SWANSON Robert 314-835-1569 4
127 . . . .
129 MILLER W 314-966-1838 +6
★ TERRACES OF KIRKWOOD LLC THE 314-835-0909 +6
139 EISLER Ken 314-835-0263 2
143 ● TATE Daniel 314-966-9867
X S TAYLOR AVE
214 ● EVERY Elaine OO 3
216 ● BARTOLIN Geo 314-821-7743
217 ● WESTCOTT John 314-822-7468 2
218 ● KUNTZ Richard 314-984-0568 +6
225 XXXX OO
227 ● KENNEDY Gwen 314-821-0038
228 ● NARDI Drew R 314-966-5768 1
229 ● BLACK Lavern OO +6
230 ● MOORE Doris 314-966-4621 7
233 ● GRAUL Dan 314-984-9520 3
234 ● TAYLOR Edgar 314-966-8245 2
235 ● DUBOIS Leo OO
238 BRYAN Joseph P 314-822-7819 2
239 ● DUBOIN Leo OO 3
240 ● WOODSON Laura 314-965-2364
X S FILLMORE AVE
308 ● MILLER Rosemary 314-822-1596
● MILLER Theora 314-822-1965
312 XXXX OO
316 ● JACKSON Floyd 314-822-8557 2
320 ● BONNER Gerard OO 3
323 ● BRANDON Angela 314-822-4612
★ HANDI LIFT TRANSPORTATION 314-835-9611 1
JAMES Louise 314-835-0489 4
324 ● SMITH James OO 9
330 ISAAC C 314-909-6809 +6
● PATTERSON Jonas OO 3
336 ○ FORTUNE Luther Sr 314-835-0374 1
340 XXXX OO
X WHITSON AVE
350 ● BOLDEN Robert 314-965-5845 0
356 ● REID Alvin 314-909-0820 7
371 ● BYRNE Timothy R 314-966-6429 3
385 ● EICKMEYER Joseph OO 4
398 ● SCHOENBAUER R 314-909-4822 9
X LEFFINGWELL AVE
400 GAMEL James 314-965-2751 3
403 ● HOLMES Lamamil 314-965-0638 3
406 XXXX OO
409 ● DUBOIS Leo OO 8
410 ● PATE Michael OO 7
414 XXXX OO
415 ● DUBOIS Leo OO 2
416 XXXX OO
420 CALLAHAN Christy 314-822-6564 +6
421 ● SMITH Chancellor R 314-822-7288
423 ● JONES Durward 314-966-6314 3
427 ★ SISTERS FLORAL & GIFTS 314-821-0076 +6
★ SKYLINE LIMOUSINE SERVICE 314-821-4466 4
435 ★ AGAPE CONSTRUCTION CO 314-909-9050 4
439 ★ D E S SALES 314-984-0057 3
★ SCHILLI PLASTERING CO WRHS 314-909-8877 9
448 ★ GATEWAY FABRICATORS LLC 314-909-6714 2
455 ★ BECKON INC 314-965-0755
★ 12 BUS 71 RES 16 NEW

W CLINTON PL 63122 KIRKWOOD

WEALTH CODE 7

CLARK TO CLAY AV

X S KIRKWOOD RD
123 ★ BOND TERRENCE W DDS 314-966-3200
127 LOGAN G 314-966-5862 +6
133 ★ CITIZEN KANES STEAK 314-965-9005
138 ★ SIEBOLD SYDOW & ELFANBAUM INC 314-965-2233
X S CLAY AVE
★ 3 BUS 1 RES 1 NEW

CLINTWOODE CT 63021 BALLWIN

WEALTH CODE 8

806 - 830
UNINCORPORATED AREA
PARKWAY SCHOOL DISTRICT

805 RODENBERG A 636-225-3002 3
RODENBERG Arthur C 636-225-7099 3
806 ● FEDERHOFER John 636-225-1676
810 ● ALBERDING Edward J 636-225-7712
813 ● SAMISCH G 636-861-1444 1
814 ● KLOPPMANN Karl Rev 636-225-0533 1
817 ● BREHER Jas J 636-225-4931
818 ● WANG Dauling Y 636-225-5362
821 ● CROWLEY F D 636-225-8295
822 ● DIXON Jeffrey L 636-861-2421 8
825 ● SAEY Michael 636-861-1113 3
826 ● MCLAIN M 636-225-9464
829 ● FELIX Charles J 636-225-8200
X WEST BROOKE MEADOWS
830 ● ZHOU Dong 636-825-2959 +6
★ 0 BUS 14 RES 1 NEW

CLIPPER CT 63123 AFFTON

WEALTH CODE 6

7828 - 7833
ST. LOUIS CITY
ST. LOUIS CITY SCHOOLS

7828 ● MINDAK Thomas 314-638-6833
7829 ○ WROBLEWSKI B 314-544-6703 6
7832 DEBOLIN Bernard H 314-638-8174
7833 ● SUZOR T 314-638-8444 9
X COMSTOCK DR
★ 0 BUS 4 RES 0 NEW

CLOISTER WALK 63122 KIRKWOOD

WEALTH CODE 7

X S GEYER RD
402 CAVENAH P E 314-966-5357
404 ZAREH Kian 314-965-5426 +6
405 SCHRENK T 314-984-0668 +6
STIRRAT Doug 314-822-4892 4
406 VIGEN Janet 314-822-0943 3
407 BISHOP Rhonda 314-822-6537 +6
408 ROONEY Thomas 314-984-0754 4
409 XXXX OO
410 ○ JOHNSON James R 314-821-8409
411 XXXX OO
412 DALLAS D 314-822-0007
DALLAS L 314-822-0007
413 TAYLOR Gayle 314-965-2565 4
414 ○ JEHLE Robt C 314-909-9684⊕ 8
415 STONEROOK F M 314-966-4671
416 XXXX OO
417 TERWESTEN Paul 314-822-9319 3
418 FLETCHER Brent J 314-821-7535
419 JACOBS Elizabeth 314-984-9835 4
420 ○ SLAUGHTER J H 314-909-0857 7
421 PRATT Sue 314-822-2342
422 ○ KINKEL M 314-821-7267
423 XXXX OO
424 XXXX OO
425 MUZZY K 314-835-1721 3
426 ○ REICHWEIN Warren J 314-821-4181⊕ 0
427 HOWE K 314-965-8851 +6
428 WEGGEMAN John 314-966-3757 2
429 MUCKERMAN M B 314-822-1040 3
430 FOUCHEE 314-822-7232
432 ROWOLD Irene A 314-822-8936 3
433 LESLIE C H 314-965-8526
434 ○ KASPER M 314-822-7489
435 XXXX OO
436 CHENOT P 314-965-9214
441 WEST Norman B 314-966-5280
442 XXXX OO
443 ○ GRAVES Darlene 314-966-6373 8
446 ○ CHASTAIN S 314-965-1306
447 ○ O'MEARA C R 314-965-2120
449 XXXX OO
450 XXXX OO
453 CLARK Kathleen 314-835-1830 3
HOWELL Robt L 314-965-0179 7
454 CUBA Lorraine E 314-966-3368 3
457 HAUSER M 314-984-0890 3
458 ANDERSEN-NIELSEN Betty J 314-965-8998 +6
459 XXXX OO
462 XXXX OO
466 REINWART Tim 314-909-4813 +6
470 ○ DOEHRING M K 314-966-8943
★ 0 BUS 51 RES 6 NEW

CLOVER LEAF HILL CT 63040 GROVER

WEALTH CODE 9

505 - 555
WILDWOOD
ROCKWOOD SCHOOL DISTRICT

X WILLOW GLEN DR
502 KIM Jong Oh 636-405-1511 4
505 ● LISBY Mark 636-458-4788 7
506 ● EDDY Brian 636-458-8205 8
● EDDY Jeane 636-458-8205 8
509 ● PARRISH Jeff 636-273-6594 3
510 ● WERNER Charles 636-405-0464 8
513 ● FRIEDMAN Debby 636-273-9322 3
528 ○ MANNION Robert E Jr 636-405-0077 7
529 ● AYDT Kevin 636-458-2494 3
● AYDT Kevin J 636-458-1918 3
555 ● TALCOTT Michael OO 7
★ 0 BUS 11 RES 0 NEW

CLOVER LN 63126 SAPPINGTON

WEALTH CODE 7.4

609 - 609 ODD
WEBSTER GROVES
WEBSTER GROVES SCHOOL DST
615 - 700
CRESTWOOD
LINDBERGH SCHOOL DISTRICT

CRESTWOOD AREA

GRANT RD TO 4TH AV

609 ● SHADBURNE Marc Edw 314-962-0951
615 ● BANKS Mary OO 7
X FRIENDLY DR
616 ● COX Robt E 314-961-7242 8
621 ● COBB Timothy J 314-962-6605 2
631 ● AHEARN Arthur OO 3
HAWKINS Ryan C 314-962-3744 0
632 ● DEBLASI Lawrence OO 8
YOUNG Christy 314-968-3294 8
633 ● SUMMERS Debora OO 7
637 ● HULSEY Nc 314-962-7197 +6
640 ● HEIGEL C 314-961-8965
642 ● DILLION Janet 314-962-1759
644 ● LITTLE R A 314-962-6144
645 ● DUARTE A 314-961-8404 0
647 ● RUCK Louise OO 7
WHITTIER Janie L 314-963-1162 +6
648 ● DUREE Ray OO 3
649 ● EISENHART William OO 3
650 ● FEWELL Wendy OO 3
SEWELL Wendy 314-962-1740 1
651 ● NEAL Loren OO 3
653 ● UCAVOL E OO 7
654 ● SADL Cyril OO 4
WAGONER George 314-961-9949 4
655 ● BURDETTE N 314-961-2016 3
657 ● BREIG John 314-961-6606
X SANDERS DR
658 ● HANSEN M C 314-961-5631
664 ● EMIGH Donald B 314-962-2829
665 ● TRACEY Michael 314-962-3845
668 MURPHY Ian 314-968-9089 +6
672 DOWNING Stephen 314-961-3941
DOWNING Stephen A 314-968-1706
● JONES Audrey OO 3
676 ● TAHGHIGHI Dawn OO 0
679 ● DUVALL Kathrine OO 7
683 ● BLACKWELL Jonathan 314-968-7539
684 ● SERRAHN Louis A 314-968-1353
688 ● KUNKERFUSS Elaine OO 3
STRAWN E 314-963-7633 0
691 ● VASSALLI Kenneth OO 8
692 ● GUETSCHOW Paul 314-962-6671
● GUETSCHOW S 314-918-0670
695 ● ZEIGLER Judith OO 0
696 ● SUMMERS Richard OO 8
699 ● KEIL Paul OO +6
700 ● SUMMERS Richard 314-962-2945
★ 0 BUS 46 RES 4 NEW

CLOVER RIDGE CT 63017 CHESTERFIELD

WEALTH CODE 9

1859 - 1882
CHESTERFIELD
PARKWAY SCHOOL DISTRICT

1858 MORREALE Thomas A 636-532-1439
1859 ● STRAEB Robert G 636-532-7145
1864 ● FENDERSON Lewis Jr 636-532-4960 7
1870 ● BLAHUT Marilyn 636-728-1778 0
● BLAHUT Neil 636-728-1778 0
1876 ● VALENTA C 636-537-1578 7
1882 ● WYATT Barbara OO 7
X CLOVER RIDGE DR
★ 0 BUS 7 RES 0 NEW

CLOVER RIDGE DR 63017 CHESTERFIELD

WEALTH CODE 9

15400 - 15580
CHESTERFIELD
PARKWAY SCHOOL DISTRICT

15400 ● SILVANOVICH Andre 636-530-4687 2
15403 ● BEHRING George 636-537-1307
15404 ● ADAMS Mark A 636-537-2054
15406 ● YOUNGMAN Judy OO 7
15409 ● SPOFFORD William OO 3
15412 ● PRUETT David OO +6
15415 ● GUSDORF Dorine OO 0
15416 ● LUECHTEFELD Victor 636-532-7006
15421 ● DUDLEY Daniel D 636-532-9280
15422 ● ROBERTS James 636-537-2706 9
15427 ● DARIO Mary 636-537-0527
15428 ● EVANS William P 636-536-1374
X CLOVER RIDGE CT
15433 ● OSMAN Medhat OO 3
15434 ● KIEHL Robert OO 3
15439 ● HOWLETT Joseph 636-532-5048
15442 ● BREWER Don M 636-532-1699
15445 ● MENDOZA Douglas OO 0
15451 ● MCEWING A John 636-532-9051
15452 ● NIEDLING Larry G 636-532-5162
15457 ● VAUGHAN James OO 0
15458 ● DIETIKER Charles OO 7
15463 ● DEAY Shane 636-519-0998
● DEAY Shane 636-519-7241
15464 ● MUELLER J S 636-530-7854 3
X SCHOETTLER VALLEY D
15469 ● DAVIDSON John OO 3
15475 BARTHEL J 636-532-5165
● LIEBER J 636-532-5166
15481 ● BELLAMY K 636-778-7002 +6
15487 ● KRAEMER Bob 636-530-9983
15493 ● HORWITZ J C 636-532-4358 9
15497 ● CLARK Alden 636-532-0793
X PINE RUN DR
15503 ● CHEN Frank Fengqing 636-530-6159 1
15506 ● BARRESI Franz M 636-532-5617
15509 ● AVETT Richard 636-728-0944 9
● AVETT Richard D 636-728-0945 9
● AVETT Richard D 636-728-0946 9
15512 ● GE Jisheng 636-536-6314 3
○ GE Xiaobing 636-536-6314 3
15515 ● SCHAEFER Michael OO +6
15518 IM Byung Gap 636-532-0802
● IM John OO 3
15521 D ● KRAKAUSKAS Joseph 636-536-2311
15526 ● KEYMER Scott OO 8
15527 ● SOLOMON Robert OO 3
15533 ● MOONEY Thomas 636-530-1760 1
15534 ● WOLF Mark R 636-532-5167
15539 ● PARCHER Jas L 636-532-7793
15540 ● BOZEMAN Luke 636-537-1014 2
15545 ● BERSCHE Chad OO 0
X CEDARMILL DR
15554 ● VOGEL Judith 636-532-2393 8
● VOGEL Roger 636-532-9208 6
15560 ● STARCEVICH Joseph OO 3
★ TEAM GREEN LANDSCAPING INC 636-519-1222 4
★ TEAM GREEN LANDSCAPING INC 636-530-7863 4
15565 ● TRAMEL Wm V 636-536-1234
15566 ● SCHAEFFER Neal T 636-532-2803
15571 ● PORVAZNIK J 636-530-4612 7
15572 ● GOLDSTEIN Jeffrey OO 3
15575 ● SHEN Weimin OO 1
WANG W 636-519-7199 9
15576 ● RIPP Andrew 636-519-7658 3
15580 ● RAUBA Juli 636-733-9099 4
★ 2 BUS 60 RES 3 NEW

CLOVERGREEN PL 63129 SAINT LOUIS

WEALTH CODE 8

6094 - 6196
UNINCORPORATED AREA
MEHLVILLE SCHOOL DISTRICT

X MEADOWGREEN TRAILS
6094 ● GLASER Andre 314-845-6995 0
● GLASER Judy 314-845-6995 0
6095 ● PESKIE Shirley OO 3
6104 ● GORSE John 314-845-9611
● GORSE John M 314-487-5643
6105 ● SCHMIDT Gary A 314-487-0686
6109 ● VASEL Scott 314-892-1561 2
6113 ● SWANSTON J 314-487-8671 +6
6116 ● WASSER Karen 314-845-0034 1
6119 ● SHIVELY Matthew 314-416-4687⊕ 3
6124 ● DEMANGE Lehtrell S 314-892-1187
6125 ● TORBECK Larry OO 8
6128 ● KRIEGER Steven 314-892-6167
6132 ● GORSE Robin OO 3
SULLIVAN R A 314-894-2814
6133 ● MARLER D 314-892-4330 3
● MARLER Diann E 314-845-0524 3
6136 ● WHITE L S 314-892-9753 9
6140 ● FOSTER Effie J 314-416-0089 0
6144 ● VANSLUYS Wayne 314-894-4314 4
6145 ● DONELLI Susan OO 4
HOMER Michael 314-845-2092 4
6148 ● CHUNG Gary 314-487-1321 3
6152 ● BRUST Willard S 314-892-4971
6156 ● MADDUX Steven H 314-845-7558
6157 ● RIDEDUT Jos P 314-487-2824
6160 ● KAMINSKI Susan 314-487-3075 8
6161 ● NOLAN Laerence 314-487-9418 1
6164 ● JENKINS Dan 314-416-9521 9
6165 ● VETTER Wayne K 314-894-7545
6168 ● WILLIAMS J L 314-487-3636
6169 ● WATTLER Richard G 314-416-1587 1
6172 ● BRINKMANN James M 314-894-6447
6173 ● STEVENS James B 314-845-9488 2
6176 ● BECKMANN D 314-845-3489 4
6177 ● BUTLER Karen 314-416-1626 7
6180 ● TURNER Dannie 314-894-6996 7
6181 ● MINNELLA Joseph 314-416-0929 3
6184 ● MORRIS Casey OO 4
6185 ● KING Mark OO 3
6188 ● ZENGERLING Dale 314-894-6075
6192 ● HANCOCK Rolland E 314-487-9256
6196 ● MITCHELL Susan H 314-894-1462
★ 0 BUS 43 RES 1 NEW

CLOVERHURST DR 63123 AFFTON

WEALTH CODE 5.6

9300 - 9546
UNINCORPORATED AREA
AFFTON SCHOOL DISTRICT

X CISCO DR
9300 ALBRECHT Arthur J 314-831-0385
● SCHLUMM James OO 2
9301 ● NICHOLS S J 314-544-5290 3
9304 ● JANSON Gerald 314-638-7146
9305 ● PARKER Torey 314-638-4934
9309 ● MONTGOMERY Nancy 314-631-2060 3
9311 ● DUVALL Chas 314-631-5129
9313 ● MCGUFFEY Matthew 314-256-0171 2
9314 ● MIJATOVIC Zeljko 314-631-8041 3
9315 ● SWANN Lamar 314-631-1614
● SWANN Robert 314-544-7335
9316 ● TABACHIK W J 314-631-2523
9319 ● ROTHE Rachel L 314-544-4166 3
9323 ● BURKE John 314-260-9116 +6
9327 ● MCCURDY Cherie OO 7
X UPLAND DR
9331 ● MYERS A J 314-631-5396
9332 ● ZILLIKEN Michael OO 3
9335 ● SMITH Dennis 314-638-9355
9338 ● LAMPEN M 314-544-7357 9
9339 XXXX OO
9342 ● SCHOENBERG Otto 3RD 314-631-8998 3
9343 ● BRESLER Daniel OO 3
9347 ● ZEBA Zlatko 314-638-2907 4
9350 ● LONCARIC J 314-638-0545
X ALDO DR
9400 ● ROBERTS Terry OO 3
9401 ● SAYLOR Ethel 314-638-8742 3
9404 ● MALIN Harry OO 7
9407 ● JAYCOX Michael OO 7
9408 ● CHITTY Paul E 314-631-2404
9412 ● ATKINS F M 314-631-6021
9416 ● WATKINS Robt C 314-638-9764 7
X LYDELL DR
9500 ● PREE J 314-638-2288
9501 ● ALEXANDER Robt J 314-631-2220
9504 ● SMITH Rosemary 314-638-0413 2
VASEL Rose 314-638-2423 +6
9505 ● RIGDON Rita OO 3
9508 ● FERGUSON L 314-544-1408
9512 ● STMARY John OO 7
9513 ● WILLSON Todd 314-638-8636 7
9516 ● SIEVERS Shirley 314-631-4901 0
9517 ● HOUSKA Grace OO ⊕ 7
9520 ● SMITH Vanita 314-631-2331
9521 ● ALWINE Donald P 314-631-1775
9522 ● LUCKETT Stephen 314-638-4636
9524 ● BEEN J 314-544-2948 0
9525 CARPENTER John 314-631-5521 9
● SHILDMYER Herbert OO 8
9526 ● ASTROTH W J 314-631-2230
9529 ● DEARING Terry OO 7
9533 ● SCANLON Patrick OO 2
9537 ● CHITWOOD Lee H 314-631-5859
9538 ● MCWHERTER James 314-638-1668 7
9539 ● CONNOR Carol OO 7
9546 ● HUNSUCKER Marty A 314-631-7673 2
X MACKENZIE RD
★ 0 BUS 54 RES 2 NEW

CLOVERLEA DR 63123 AFFTON

WEALTH CODE 9

7706 - 7723
CRESTWOOD
LINDBERGH SCHOOL DISTRICT

CONSR CT TO MSSY CT

X CONSER CT
7705 HAUPT Steven C 314-842-2964
7706 ● BERRY Conrad 314-843-7706 2
7710 ● KENSKI Raymond OO 2
7714 ● BAXTER Geo E 314-843-5190
7715 TABASH John J 314-843-1246
7718 ★ LEWANDOWSKI JOS R DDS 314-843-7467 0
● LEWANDOWSKI Joseph OO 3
7719 ● SCHROEDER Walter J 314-843-1205 9
7722 SCHWARZ Edw J 314-843-6772
7723 ● BROKAW Scott OO 1
★ 1 BUS 9 RES 0 NEW

CLOVERLEAF LN 63011 MANCHESTER

WEALTH CODE 9

1 - 27
MANCHESTER
PARKWAY SCHOOL DISTRICT

E OFF HENRY AV

X HENRY AVE
1 ● MAYER S 636-394-8282 7
2 ● BELL Roger A 636-391-9936
3 ● LANDERS C B 636-256-3742
4 ● DICKSON Albert 636-207-0072 7
5 ● ALBRECHT Paul OO 3
6 ● SANDERS John H Jr 636-394-2849
7 ● SCHULTZ Joe 636-227-0984 7
8 ● BARNER Norman W 636-391-1948 7
10 ● HARTENFELD B A 636-391-1189
11 OSWALD Bennet 636-394-7752
12 ● RIESMEYER Matt 636-394-3065
14 ● GRILLO Phillip 636-230-7218 8
15 ● GRIFFIN Richard L 636-256-8532
16 ● KELLER Earl J 636-527-2360
17 ● WATTS K L 636-207-7073 7
18 GWYDIR Lauren 636-527-8335 +6
● MILLER Nicholas OO 9
19 ● CROWE Lore OO 3
HODGEN Lora 636-391-0820 8
HODGEN Will 636-391-0820 8
20 ● CALLISTO J 636-391-0814
21 ● SUCKOW Lydia 636-394-9256 7
22 ● BURGE Gregory R 636-391-0248 9
23 ● HEITZLER Louis J 636-391-0449
24 ● SANDERSON John 636-256-0779
25 ● GILSINN John M 636-227-9924
26 ● MCCANN Margie 636-230-9368 7
27 ● FARES Daniel 636-527-7876 3
★ 0 BUS 28 RES 1 NEW

CLOVERTRAIL DR 63017 CHESTERFIELD

WEALTH CODE 9

611 - 678
CHESTERFIELD
PARKWAY SCHOOL DISTRICT

X SUNBRIDGE DR
611 ● MOFFAT Louise 314-878-5324
614 ● RIEHL Nancy OO 3
622 ● RICCI Linda OO 1
623 ● PELTS Yelena 314-439-9811 1
● PELTS Yelena 314-439-9821 1
630 ● SULPOVAR Efim 314-275-9002 1
637 ● VENABLES James J Jr 314-576-7927
638 ● NESTER Norval D 314-469-7072
645 ● BODE W E 314-434-8789
646 ● FARNSWORTH Nile W 314-576-3760
653 ● AACH R 314-576-5862
● AACH S 314-576-5862
654 ● SCHAEFER Richard W 314-275-8529
662 ● BRAND Douglas H 314-434-5019
670 ● HOPPE Ronald B 314-878-4476
671 ● FERDMAN H 314-469-0595
● FERDMAN Harvey 314-469-4457
677 ● WALSH Daniel 314-514-0386 1
678 ● BRAKE P 314-275-8613
★ 0 BUS 19 RES 0 NEW

CLOVIS DR 63011 BALLWIN

WEALTH CODE 9

X BOLTON DR
291 IVANOVA Silviya 636-527-5317 4
B LEIGHT S 636-527-2553 4
292 ○ WOOD Brian 636-391-4917 2
301 MARSHALL Ben 636-527-0492 +6
RUHLAND Albert H 636-527-0855 8
302 XXXX OO
303 A LEHMAN Robert 636-227-4007 4
PATE Mary Lynn 636-391-1297 0

⊕=DO NOT MAIL

© HAINES & CO., INC. INFORMATION ON THIS PAGE MAY NOT BE KEYPUNCHED, ENTERED INTO A COMPUTER OR PHOTOCOPIED, IN ANY MANNER WHATSOEVER EXCEPT AS AUTHORIZED IN WRITING BY HAINES & CO., INC

ELLIOTT AVE 2006

5543 ● YOUNT Judith M 314-781-7394
5544 ● KERN Joseph 314-644-1447 0
5547 ● PEROTTA Tom 314-781-2362 2
5548 ELAM R 314-645-3247 4
● OLDANI Carol OO 3
5551 ● SCHMITZ Paul 314-781-7873
5557 ● BENE Francis H 314-647-9229
5560 ● GIACOMELLO Gino 314-781-8783
5561 ● PONCIROLI Stanley OO 3
5562 ● VITALE Peter S 314-781-3868
5564 BECKER Jeffrey 314-645-1942 4
● VITALE Peter OO 3
5565 ● COLOMBO Charles OO 3
5568 ● COLOMBINI Kenneth OO 3
ORRICK Robert 314-781-2990 4
5569 ● STEFANONI John 314-647-0934
5571 ● RUGGERI Joe 314-647-3342
5572 ● VITALE Peter OO 3

X JANUARY AVE
5707 ★ BUTLER SUPPLY INC STL 314-647-5333
5715 ★ MAESTRO SCREEN PRINTING 314-781-2992 3
5730 ★ TEAMSTERS CNCL LOCAL NO 682 314-647-8350
★ UNITD FD&COML WRKRS LCL NO 88 314-644-6328 +6
5735 ★ IBEW LCL 1 HLTH & WELFARE FUND 314-752-2330
★ IBEW LOCAL 1ANNUITY FUND 314-752-2330
★ IBEW NECA SERVICE CTR 314-752-2330
★ IBEW NECA SERVICE CTR 314-646-1432

X 59TH ST
5850 ★ ELECTRL WORKERS LOCAL NO 1 314-647-5900 1
★ INTL BRTHRHD OF ELCTL WRKRS 314-647-5900 1
★ INTL BRTHRHD OF ELCTL WRKRS 314-752-2330 1
5851 ★ HILL MANAGEMENT SERVICES INC 314-647-6476 9
★ ROMA GROCERY CO INC 314-647-0296

X SULPHUR AVE
5976 LANGE Anne 314-645-4143 3
● MEYER Phillip OO 3
★ 15 BUS 106 RES 7 NEW

ELIZABETH AVE 63139 SAINT LOUIS

WEALTH CODE 4.3

6005 - 6243
ST. LOUIS CITY
ST. LOUIS CITY SCHOOLS

X SULPHUR AVE
6005 ● ECKERT David 314-647-6173
6011 FORSYTH Richard 314-781-4153 4
● RUBY Raymond OO 3
6013 ● HOORMANN Kevin OO 3
6015 ● WILLIAMSON James 314-644-5348
6019 ● FISCHER Elmer OO 7

X ESTHER AVE
6023 ● SMITH Geo E 314-781-3023
6024 ● WINKEL Anthony J 314-647-1064 0
6025 ● GRANT Julia D 314-646-1581 3
6028 ● FRANKLIN Colleen OO 3
6032 ● BOGGS Charles OO 3
6033 ● SAUER Menzo OO 3
6034 ● BESS Franklin OO 8
6035 ● GEORGE M 314-646-7459 +6
6036 ● BARTIN Anne 314-644-4190 1
6039 ● JACKSON S A 314-781-7602 8
6041 ● MENTZEL A A 314-644-1538
6043 ● NANNEY David 314-646-7382 9
6047 ● BERRY Roger 314-647-7289
6051 ● DENISON D 314-645-7263
6055 ● BARTLOW Thos E 314-781-9470

X KNOX AVE
6101 ● ROWLAND Gary OO 1
6103 SPAVALE Andrea 314-781-5131
● WARWICK Thomas OO 7
6110 ● CLEMENTS Jos 314-647-0816
6111 ● BONDS Joann OO 4
SIMPSON V D 314-781-4368
6116 ★ CENTRL STATES PRODUCE LLC 314-646-7458 3
● KAISER K J 314-644-0256
6120 ● HEATH Robt O Jr 314-781-2484
6126 ● DREW David OO +6
6128 ● CASTRO Blanca OO 3
VIDEA Blanca R 314-644-6025
6131 ● LYNN Sharon OO 3
6135 ● WILLIAMS Shirley OO 7
6136 ● GLASS Birgle OO 7
6137 ● LOFTON Alan R 314-781-9907
6139 ● LONG J L 314-647-4619
6141 ● SCHAEFER Sean OO 8
6145 ● BRINDEL Jerry 314-644-1856 7

X BOWMAN AVE
6147 ● DATTOLI James 314-645-1102 8
6149 ★ EXCLUSIVE REMODELERS 314-645-8463 8
6166 ● PACANOWSKI Susan OO 7

X CLIFTON AVE
6205 ● NELSON Michael OO 2
POLLACK K 314-645-2490 +6
6209 MCCORMAC J 314-781-2947 3
● TOTH Jennifer OO 3
6215 GREER David W 314-781-9166 1
● POLLACK Karl OO +6
6219 ● DODSON James OO 3
MACHECA Maria 314-647-9977 9
6223 ● FRENCH Roger 314-781-4379 2
● FRENCH Roger 314-646-0096 2
6229 ● WHITAKER Michael 314-647-9310
6239 ● RAMIN Linda OO 7
6243 ● KINNEY James 314-781-1710 4

X GREGG PL
★ 2 BUS 54 RES 4 NEW

ELIZABETH DR 63026 FENTON

WEALTH CODE 8

30 - 68
UNINCORPORATED AREA
ROCKWOOD SCHOOL DISTRICT

30 ● CONDIS Judith OO 3
32 ● HENRICKS Jas C 636-225-9780
34 ● ACINELLI Joseph OO 7
55 HENNINGSEN M F 636-225-3656
● MINARDI Ralph OO 7
63 ● DAVIS Carol OO 2
68 ● WUSCHKE M 636-825-4569
★ 0 BUS 7 RES 0 NEW

ELIZABETH DR 63119 WEBSTER GROVES

WEALTH CODE 8

507 - 542
WEBSTER GROVES
WEBSTER GROVES SCHOOL DST

X KENRICK RD
507 ● THEOHAR B 314-962-7185
511 ● MAGER Douglas 314-962-8239 9
512 ● CALASCIONE Salvatore OO 0
517 ● AFTAYEV Audrea OO 3
520 ● ZIEGLER Thomas 314-918-7781 3
526 ● KENDALL Lester 314-968-1525

X ST JAMES DR
532 ● MILES Darwin OO 4
OSMAN Gretchen 314-962-3682 4
536 CHEEK J 314-962-5735
● WOLFRUM Max D 314-962-5735
539 ● SALBERG Randall N 314-962-9864
542 ● HARRISON C 314-961-6075 3

X FLORENCE AVE
★ 0 BUS 12 RES 0 NEW

ELK FORK RD 63038 GLENCOE

WEALTH CODE 9

1601 - 1604
WILDWOOD
ROCKWOOD SCHOOL DISTRICT

X EAGLE RIDGE RD
1601 ● HOECHST Glenn OO 7
1602 ● KETTEMAN Thomas OO 0
1603 ● THUNEMAN Paul 636-227-5677 9
1604 ● LACY Gradalene OO 3
MILLER Denise 636-527-0675 +6
★ 0 BUS 5 RES 1 NEW

ELK PEAK CT 63129 SAINT LOUIS

WEALTH CODE 9

2803 - 2848
UNINCORPORATED AREA
MEHLVILLE SCHOOL DISTRICT

2803 ● GERBER Fred OO 0
2807 ● MCMULLEN Stephen M 314-846-8742
2808 ● ROHLMANN Michael OO 3
2811 ● WILLIAMS Scott OO 7
2815 ● CASSIDY David 314-846-7052
2816 ● BLUMENTHAL Beth 314-846-0566 1
2819 ● HOUSE Richard T 314-846-7142
2823 ● BARTELS Douglas 314-846-4419
2824 ● CRONE Stanley OO 7
2827 ● GOMEZ Alan OO 3
2828 ● SCHELLERT Ronald 314-846-9970 3
2831 ● PACE Patricia 314-293-2020 3
2834 ● WESTWOOD Bob 314-846-9027
2835 ● GEISLER Jas R 314-846-7953
2839 ● TECKLENBURG R E 314-846-4006
2840 ● WILSON K W 314-846-8521
2843 ● OWENS Kevin OO 4
2844 ● REGAN David S 314-846-5125
2848 ● SUDA Raymond OO 7

X PINEY POINTE DR
★ 0 BUS 19 RES 0 NEW

ELK RIDGE LN 63017 CHESTERFIELD

WEALTH CODE 9

15407 XXXX OO
15408 JO Sung 636-536-6170 4
15409 XXXX OO
15410 CHARBONNEAU J 636-519-0912 +6
15414 o LEONARD Lance E 636-728-1079 2
15415 XXXX OO
15416 MCCULLUM D 636-536-2209 +6
15417 XXXX OO
15420 XXXX OO
15422 XXXX OO
15423 o GOODU Reekrishna 636-536-0392 3
15424 NATHANSON Mark 636-519-7376 +6
15426 XXXX OO
15427 XXXX OO
15430 o GATTON Terri 636-536-5262 3
15431 o ELLIS Susan 636-536-5110 4
15432 FLANIGAN K 636-536-1694 +6
15433 XXXX OO
15434 XXXX OO
15435 SANDERS James 636-536-5215 +6
15436 XXXX OO
15437 o CHOI Van Ki Rev 636-532-5879
CHOI Wan Ki Rev 636-537-4959
15440 o MYERS Fred D 636-532-3266
15442 XXXX OO
15443 XXXX OO
15445 o CHO Hyunok 636-536-2562
15449 XXXX OO
15451 o BURNS Andrew 636-532-0667 2
15452 XXXX OO
15455 XXXX OO
15460 BURROWS Carrie 636-519-7239 0
WHITE Kevin 636-536-1976 4
15461 XXXX OO

X SCHOETTLER VALLEY D
15462 HARSTON Roger 636-536-2018 +6
15470 COLLINS Daniel 636-778-8008 +6
METCALF James 636-532-6070 +6
SHARPE Anthony 636-536-0214 +6
15471 . . . . . APARTMENTS
BARNETT Melissa 636-536-5974 +6
BREWER S 636-536-1648 +6
4 KRATZ David W 636-532-9660
6 NI Biao 636-536-5932 4
5 QUIGLEY Mary 636-519-1660 9
7 SEARS Kathryn C 636-530-1622
15471 . . . .
15477 MONTGOMERY Patrick 636-536-9410 4
ROBINSON Brenda 636-536-2794 +6
ROMINE Denise 636-536-5237 +6
15480 ★ SCHOETTLER VILLAGE APARTMENTS 636-728-0004 3

X BLACK BIRCH DR
★ 1 BUS 47 RES 13 NEW

ELK RUN DR 63025 EUREKA

WEALTH CODE 9

43 - 116
EUREKA
ROCKWOOD SCHOOL DISTRICT

X E NORTH ST
43 ● MILLER Gary 636-938-6795
44 ● DOYLE J 636-587-9378 3
45 ● WALKER Ernest 636-938-6769
46 ● TINSLEY Thomas E 636-587-9864 7
47 ● MUMPER Norman R Jr 636-938-1238 2
48 ● MARTIN Bobby OO 7
49 ● COLLINS Mark M 636-938-9654 8
50 CAWEIN Arlene 636-938-1199 0
● TOFARI Michael OO 3
51 ● SIEBENMORGEN Christina 636-938-9706 0
52 ● RADEMACHER Linda 636-587-3227
76 ● WISE R 636-549-3074 2
● WISE Richard 636-938-9940 2
88 ● CHAMBERS Mark 636-938-3231
89 ● GANDER Judy 636-938-5599
90 ● BOOTH Tom OO 3
91 ● PALTZIK Debbie 636-938-9794 8
92 HEREFORD V 636-587-9570 3
● MEBRUER Greg OO ⊕ 8
93 ● SABO Sandra OO 7
94 ● PATTERSON Kenneth OO 7
95 ● SMITH Eleanor 636-587-9951 3
96 ● WHITAKER Kathy 636-938-6512
97 ● TILLMAN Robt E 636-938-6382
98 JACKSON David 636-587-3345 +6
99 ● ZAJAC Mark 636-938-7333 +6
● ZAJAC Mark 636-938-7444 +6
100 ● PIEPER Gerard OO 3
101 ● HODGE Timothy 636-938-1241 ⊕ 1
102 ● TEMPLETON Gary 636-587-2811
● TEMPLETON Gary R 636-938-4243
103 ● HARRIS Don 636-938-3972
104 ● HEACOX Eual W 636-938-5782
105 ● STONE Chas L 636-938-6624

X WHITE DOE CT
106 ● WHITE Jos 636-587-9976 3
107 ● DAVIS Philip 636-938-3583
108 ● SAX Rich 636-938-6393
109 ● LEIBER Robt 636-938-6322

X CARIBOU CT
110 ● BORCHERDING Scott 636-587-9487 3
111 ● PAREDES Cesar A 636-938-4975
113 ● GIANINO Milissa 636-549-3103 3
★ PEARLS & LACE PARTY 314-985-2654
114 ● JEFFRIES David 636-938-9677 8
115 ● JACKSON Joan OO 7
116 ● KRECHEL Roger 636-938-7419 0
★ 1 BUS 44 RES 3 NEW

ELK VALLEY ESTATES DR 63128 SAPPINGTON

WEALTH CODE 9

5501 - 5501 ODD
UNINCORPORATED AREA
LINDBERGH SCHOOL DISTRICT
5507 - 5512
UNINCORPORATED AREA
MEHLVILLE SCHOOL DISTRICT

5501 ● TURNER Thos 314-842-5936
5507 ● GIRGIS Aziza OO 8
5508 FOX Mike 314-849-9024 9
5512 ● KING Timothy L 314-843-5915 3
5516 XXXX OO

X BAUER RD
★ 0 BUS 5 RES 0 NEW

ELKHILL DR 63125 LEMAY

WEALTH CODE 3

X POPLAR FOREST DR
2600 BURKE Michelle L 314-894-7660 4
2602 XXXX OO
2604 THORSTEN K 314-845-9804 3
2608 OWENS S 314-416-4286 +6
2610 HERR Paula 314-845-0932 +6
2612 AHNER Sara 314-892-1261 +6
2616 XXXX OO
2618 ABATE S 314-894-0387 4
2620 FORSHEE Brandon 314-487-2850 +6
ROOS Jon 314-487-8527 2
2624 EDWARDS A 314-487-3632 +6
2626 MOORE Julie 314-892-4264 +6
2632 XXXX OO
2636 THEBEAU Brandon 314-892-6722 +6
2640 SARAJLIC Hamid 314-892-3061 +6
2644 KAYLOR Mathew 314-487-3122 +6
2648 REECE Amanda 314-416-1391 +6
2652 SUGDEN Brian 314-892-1431 +6
2656 WIECZOREK Stanley 314-416-4451 +6
2664 ZISHKA Brian 314-892-4857 +6
2668 GRESSEM Storm 314-894-1471 2
2672 LEWIS Jennifer 314-487-3825 4
2676 LARA Joshua 314-894-2142 4
2678 XXXX OO
2680 XXXX OO
2682 XXXX OO

X SHADWELL DR
2684 XXXX OO
2686 WATSON Laura 314-487-0698 +6
2687 KNEIP Stan 314-845-1512 +6
2688 FISH James 314-487-1175 +6
2689 XXXX OO
2691 XXXX OO
2692 XXXX OO
2694 ZOLEDZIEWSKI Natalie 314-894-2615 +6
2695 JORDAN Joseph 314-892-2215 +6
2696 C BROWNE C 314-416-7425 4
MANESS Renee 314-892-2112 4
2698 GAULDEN Clifford Jr 314-845-0759 4

X TUCKAHOE DR
2699 ROZGOWSKI Patricia 314-487-3348 +6
WINES Michelle 314-894-8061 +6
★ 0 BUS 40 RES 20 NEW

ELKTON CT 63005 CHESTERFIELD

WEALTH CODE 9

16106 - 16117
WILDWOOD
ROCKWOOD SCHOOL DISTRICT

X POWDERS MILL DR
16105 ● BROOK Dawn 636-207-0100 2
16106 ● MORENO Matthew 636-220-7222 +6
16111 ● HALLUMS John S 636-256-4875 7
16112 ● MONGEON Ronald OO 0
16117 ● HELLBERG Joann OO 3
★ 0 BUS 5 RES 1 NEW

ELLEN AVE 63125 LEMAY

WEALTH CODE 4

CROSSES BROADWAY

X LINN AVE
218 ★ BECKER NANCY SISTER 314-544-4522 1

X JOPLIN AVE
★ 1 BUS 0 RES 0 NEW

ELLENDALE AVE 63143 MAPLEWOOD

WEALTH CODE 5.8

2704 - 3118
ST. LOUIS CITY
ST. LOUIS CITY SCHOOLS

X SOUTHWEST AVE
2704 ● GRAY M J 314-781-7207
2708 ● JOHNSON Randy OO 9
2710 ● HUESGEN Greg 314-781-0739 7
2720 ● GERTH David 314-781-1542 0
WILLIAMS Lisa 314-781-1542 0

X ELLENDALE PL
2726 ● LEIFHEIT Rhonda 314-644-0641
2732 ● PAPIN Charles OO 7
2735 ● MERRY Douglas 314-644-2994
TURNER M J 314-644-6539 9
2739 WATKINS Gerald 314-647-4584 3
WATKINS Gerald R 314-645-4967 3
2740 ● BOONE Mary OO 3
BURKE Rebecca 314-638-6940 3
2743 ● STAHL Frieda 314-645-3799 3
2750 ● D'ANGELO Charles OO 3

X RABENBERG PL
2902 ● KING William OO 3
MCDONOUGH Rich 314-647-1331 4
MCDOUNOUGH Lisa 314-428-3630 4
2905 ● WALSH Stephen OO 1
2912 RUSNACK Renee 314-647-0021 7
● SCHNELKER Brian OO 0
2913 ● PAWLITZ Ronald OO 2
VOGEL Steven 314-781-3045 3
2916 ● GROETEKE Warren J 314-647-0035
2920 ● BARKER Dan OO 7
COOK Sarah 314-645-7538 3
2923 ● BANNISTER Anne 314-601-3744 7
2931 ● CLARK Lori 314-781-5098 3

X ARSENAL ST

X EMILIE ST
3005 XXXX OO
3015 ● LEE Bobby OO 3

X CANTERBURY AVE

X MCCAUSLAND AVE
3109 ● SHOEMAKER John OO 3
3111 GUCCIONE Therese 314-647-8414 3
● SHOEMAKER John OO 1
3114 ● PLAFCAN Christopher OO
3115 ● CANNIDA Jewel OO 0
3118 ● FOX M E 314-781-2159

X TREMONT AVE

X PICADILLY AVE

X ST JAMES SQ
★ 0 BUS 36 RES 0 NEW

ELLENDALE PL 63143 MAPLEWOOD

WEALTH CODE 6

7100 - 7118
ST. LOUIS CITY
ST. LOUIS CITY SCHOOLS

X ELLENDALE AVE
7100 ● KRESSER Christopher OO 9
WILLIAMS Darren 314-644-0346 4
7101 ● BROOKS Thomas E 314-646-7335 9
7105 ● WEBER Jeremy 314-645-3536 3
7106 ● TIMPONE Dave 314-781-2827 4
7109 ● MOORE C 314-645-1324 7
7111 BECKER Jos A 314-645-7406
7112 ● STEVENS S 314-647-3431
7114 DOTSON Carol 314-645-7450 4
● KOPF Lawrence OO 7
7115 ● DEVINE Ramon OO 2
MARSAC Peter 314-646-7814 +6
7118 ● KING Imogene OO 7
★ 0 BUS 13 RES 1 NEW

ELLENWOOD AVE 63116 SAINT LOUIS

WEALTH CODE 4

4205 - 4478
ST. LOUIS CITY
ST. LOUIS CITY SCHOOLS

X GRAVOIS AVE
4202 BIASBAS Romeo 314-832-7906 8
4204 . . . . . SAHARA APTS
DEGUNIA Jessica 314-457-1787 +6
HODIC Dzemil 314-351-4952 3
JURICIC Tomislav 314-351-4418 4
PILIPOVIC Rasima 314-353-7362 3
SEHIC Mujo 314-351-9864 4
301 TEMMEL Roland 314-481-4504
ZAMIC Dzehva 314-832-8557 3
4204 . . . .
4205 BAJRIC Hadzira 314-352-1781 +6
DUBON Jose 314-752-1401 +6
OMEROVIC Fahruvin 314-353-7113 +6
● TRAN Cuong OO 4
4206 XXXX OO
4209 HOKIC Ismet 314-481-1478 1
OSMANAGIC Dzemal 314-481-8315 +6
PLATA Delfina 314-752-9164 +6
4216 MENDENHALL Michael 314-832-2926 +6
● RICHARDS Larry OO 9
WHITE Susan 314-752-9532 4
4219 XXXX OO
4220 ● ANDREWS Patricia OO 7
WILLIAMS D 314-353-2294 4
4221 HARRIS Nejuan 314-352-3184 +6
4222 ● LUMPE Nate 314-481-7498 7
4223 TEDLA Baye 314-353-8230 +6
4225 DAILEY Cornelius 314-351-9084 +6
STARKS Donnell 314-481-4743 +6
4226 SACIC Fehim 314-481-0177 2
● SECIC Fehim OO 3
4227 ● BIASBAS Romeo OO 3
FROST Deangela 314-352-0654 +6
KARAJIC Edin 314-752-5162 4
VLASAK G E 314-832-9918
4229 TORRES Cecilia 314-351-6647 +6
4230 ● MACK D 314-351-1240 0
● MACK D 314-752-4138 0
4231 ● BIASBAS Romeo OO 3
EASTER John 314-457-0827 +6
LASLEY James 314-351-9631 4
QUINACA Wessah J 314-481-0511 +6
4233 XXXX OO
4234 ● BIASBAS Romeo OO 1
4238 DIDOVIC Damir 314-752-5736 8
GREBIC Ralf 314-832-1568 3
● PANG Shengzhi OO 3
4239 ● ACCARDI John OO 8
4240 ● BISE Angie 314-260-9352 3
4243 ● ATKINSON Lacreasha 314-353-2579 3
4244 ● MCKAY Lyndon 314-832-9210 2
4245 ACKINSON Lacreasha 314-457-9329 0
4248 ● BIASBAS Romeo OO 4
4249 ● WHITE Patrick OO 3
4250 ● TIDWELL Larry OO 7
4251 ALIHODZIC Miralem 314-752-7812 3
● BIASBAS Romeo OO 1
SMAJLOVIC Elvis 314-752-5237 3
4253 SALLIC Sulejman 314-353-5135 4
SMAJLOVIC Sead 314-351-0617 3
4254 ● SCHIERMEYER Laura 314-351-7263 3
4257 ● BIASBAS Romeo OO 1
JUSUPOVIC Dzemail 314-351-2924 4
4258 ● THOMAS Susan OO 3
4259 ALIBASIC Jadran 314-481-9693 1
TOPALOVIC Ismel 314-832-7891 3
4262 ● GLASS Neale OO 3
4263 PRICE Malcolm 314-481-2646 4
4265 ● BAJRIC Jasmina 314-352-5126 3
● BAJRIC Mujo 314-352-5126 3
4266 ● GUNDERSON David OO 3
4267 BEASLEY Sharon 314-752-3201 4
● HOELSCHER Richard OO 8
JOHNSON M 314-832-1108 3
4271 ● LANG Alexandria OO +6
4274 CIZMO Hasan 314-752-7369 0
HRBJIC Fahrudin 314-457-1594 4
KOVAC Nihada 314-832-1591 0
MEHMEDOVICH Elvir 314-752-1366 +6
4275 BISCHOFF Stephen C 314-353-8780 0

X MORGANFORD RD
4314 ● KRESIC Anto 314-457-1879 8
4315 BALES Paul 314-351-3122 8
● OITKER K M 314-351-3122 8
4318 ● KRAMER David D 314-832-2852
4319 ● HAMILTON Dan 314-752-7399 3
4320 ● HILL Tammy OO 3
4321 ● SALIC Joso 314-481-1344 3
4324 ● MERX Thomas OO 7
4325 HEIM T 314-352-8405 9
● HERD Robert OO 2
4326 ● MEADOWS Amy OO 1
4327 XXXX OO
4329 ● FRISCH Kerri 314-457-8056 1
4330 ● PENROSE Stephen 314-832-4999
● PENROSE Stephen 314-832-0990
4332 ● RHODES Richard K 314-481-0558
4333 ● STRAATMANN T 314-481-4637 2
4336 ● BAIETTO Tara 314-752-4678 1
4337 ● RICE Jennifer 314-352-3693 8
4338 MCDONALD Bridget 314-351-9662 +6
● STEINBECKER Holly OO 3
4339 LORENZ Edmund A 314-351-9827
4342 ● MUJKANOVIC Zlatko 314-353-2514 1
4343 ● FLICKINGER C 314-353-2172
4344 ● WECKERMEYER Kenneth 314-352-8044 3
4347 ● OLDHAM Mark OO +6
4348 ● COX Roy E 314-351-9970 2
4349 ● CLARK Quan OO 1
4350 ● KORTE James A 314-832-0150
4354 ● GALLAWAY Loretta OO 8
4355 ● SCOTT Tammy OO 3
4356 ● BAYER Robert OO 3
4357 ● SUTTLES Michael OO 9
4360 ● LAMMERT Jerome 314-352-6509 8
★ VENTURE REAL ESTATE 314-832-8900
4361 ● JOHNSON S 314-352-5781
4363 ● SKAGGS Alan OO 7
4364 ● LEUSCHKE Debbie 314-353-1972 3
4366 ● BAKER Kenneth 314-752-5907 3
4367 ● SPIGUZZA Angela OO 1
4368 ● GIROLAMI Leo P 314-832-8638
4369 ● MORRIS Robert OO 0
4372 ● STACEY Michael L 314-353-5005 3
4373 ● PRUDEN Jeff 314-353-6082 8

X ALFRED AVE
4400 ● PAVISH Amber OO 3
4401 ● STAWIZYNSKI B 314-353-3056
4404 WELLINGTON R 314-481-8260 4
4405 ● RYAN Samuel OO 7
4406 ● DEERING Kenneth R 314-832-9606
4407 BOTHMANN Pat 314-353-2053
4410 ● CUTAK Caron 314-353-4410 0
4411 ● FARRIS Katrina 314-752-2825 0
● FARRIS Stanley D 314-752-4411 0
4413 ● CULUM Asim 314-752-4362 3
4414 ● RICHEY Jeffrey D 314-353-4346 8
4416 ● ROSENKRANZ Frederick OO 9
4417 ● BRODZINSKI Raymond 314-352-1367
4418 ● MARSH Charlene 314-353-2783
4419 ● LAGRAND Betty J 314-353-8921 3
4422 ● RAYNES Christine OO 3
SAIDECK Christine 314-353-1012 9
4423 ● NIEHAUS Nathan 314-752-1869 2
4424 ● FERGUSON Stanley 314-752-9930 3
4425 ● BLACKWELL Robb 314-352-1666 3
4427 KEZAR Shawn 314-353-6300
4428 ● CAGLE Bill F 314-353-4654
4430 ● TEPE Henry A 314-832-5245
4431 XXXX OO
4434 ● ERB Christopher 314-752-9166 7
4435 ● LINDSEY Katherine OO 3
4436 ● EBERHARDT Keven OO 3
RYAN Ann 314-752-1187 4
4437 ● BURNS Nancy OO 3
4440 ● DZANANOVIC Ahmo 314-353-8302 +6
4441 ● MEHMETAJ Brahim OO 3
4442 ● METZNER Louis OO 7
4445 ● TRNJANIN S 314-352-3646 9
4446 ● HAUNGS Debra 314-351-6401 8
4448 ● GRANT Michael OO 7
4449 ● BESS Edward J 314-352-7586
4451 ● DAUDE A E 314-481-3673
4452 ● RAAF Andrew 314-352-2397
4454 ● SCHULTE Eugene H 314-353-7279
4455 ● GRBIC Sabahudin 314-352-5308 7
4456 ● HALILIC Ramadan 314-832-1622 7
4459 ● MONIKA Russ 314-752-2467 1
4461 ● HAMILTON John R 314-352-9221
4462 ● BRUCE Brian 314-832-1863 7
4463 ● HAYES Louis M 314-752-1320 7
4466 ● ROSENKRANZ Fred OO 8
4467 ● PINE Carole OO 0
4468 ● BAROKSAI Mohammad OO 0
4470 BAROKZAI Mohammad 314-353-5810 4
4471 ● DULLOVI Xhevat 314-351-9815 3
4473 ● BARTOSH Catherine 314-752-2016 3
4474 ● SCHABER P 314-353-5230 7
4475 ● RODRIGUEZ Nancy 314-752-3703 4
4476 ● WILLIAMS Adrian 314-352-2713 2

X RIDGEWOOD AVE
★ 1 BUS 175 RES 20 NEW

ELLIOT ST (98) 63025 EUREKA

WEALTH CODE 9

1445 - 1461 ODD
EUREKA
ROCKWOOD SCHOOL DISTRICT

1439 ★ WEIBLE INSURANCE AGENCY INC 636-938-5656 1
1445 ● DIEKMAN Kenneth OO 3
1451 ● DREWEL Irvin OO 3
1461 ● NOVY Robert OO 9
★ 1 BUS 3 RES 0 NEW

E ELLIOTT AVE 63122 KIRKWOOD

WEALTH CODE 7

404 - 451
KIRKWOOD
KIRKWOOD SCHOOL DISTRICT

FRISCO RY N

X LEFFINGWELL AVE
404 ● JOHNSTON Linda OO 2
SAVENS Carlee 314-965-6332 3
409 ● CHRISTOPHER Anthony J 314-822-0945
413 BELL Gilbert 314-968-0449 4
● GARRY Johnnie OO 7
418 XXXX OO
421 ● MCGOWN Karla OO 3
422 XXXX OO
426 ● PEARSON Doraine 314-966-3424 2
427 CASSITY K 314-821-3688 +6
HENDERSON Bridget 314-965-8864 +6
435 ● EVANS Bryan OO 7
PAHL Joe 314-909-4198 4
439 ● NELSON Felicia 314-835-0587 3
443 DASHO Darla 314-835-0257 3
● DUBOIS Leo OO 8
447 ● DUBOIS Leo OO 8
EDWARDS Cynthia 314-909-4788 3
451 ● DUBOIS Leo OO 3
453 ★ INNOVATV EQUIPMENT SERVICE INC 314-966-5330 7
455 ★ INOSTRL SHELVING SYSTEM INC 314-965-8500
457 ★ TOTAL LEISURE CONCEPTS 314-822-1462 4

X CLARK AVE
635 ★ FONTANA ASPHALT CONTRACTING 314-965-4745
645 ★ CORNERSTONE COMMUNICATIONS 314-909-9615 1
★ SYSTEMS PLUS TELECOM INC 314-835-0282 0
★ SYSTEMS PLUS TELECOM INC 314-835-1719 0
660 ★ ROTON PRODUCTS INC 314-821-4400
★ 8 BUS 19 RES 2 NEW

S ELLIOTT AVE 63122 KIRKWOOD

WEALTH CODE 4

505 - 649 ODD
KIRKWOOD
KIRKWOOD SCHOOL DISTRICT

X LEFFINGWELL AVE
505 ● LUTZ Harold 3D 314-966-4440 3
521 ● PERRYMAN Andrew 314-909-5639 3
525 ● PAYNE Adra 314-822-5244 0
WOODS Beverly 314-822-2113 +6
603 SHABAZZ Muhammed 314-394-9449 +6
● WEITZEL Charles OO 3
607 ● HARRIS Samuel OO 3
★ K & K EXPRESS 314-909-0313 +6
609 ● TANG Thanh OO 3
611 ● DO Thinh OO 2
621 DO Thinh T 314-966-5824 2

⊕=DO NOT MAIL

© HAINES & CO., INC. INFORMATION ON THIS PAGE MAY NOT BE KEYPUNCHED, ENTERED INTO A COMPUTER OR PHOTOCOPIED, IN ANY MANNER WHATSOEVER EXCEPT AS AUTHORIZED IN WRITING BY HAINES & CO., INC

ELLIOTT AVE 2006

625 JENNINGS Kristin 314-822-2647 3
● PYATT Kristin OO 3
629 ● SMITH Jas Jr 314-821-0714
633 ● SATCHELL Robert OO 3
637 ● MALORY Charles 314-822-4493 7
641 ● OLIVER Angela OO 3
645 ● DABBS Richard OO 3
649 ● BURROWS Kenneth 314-822-2669⊕ 7

X LILLIAN AVE
★ 1 BUS 18 RES 3 NEW

ELLIS AVE 63143 MAPLEWOOD

WEALTH CODE 5

7508 - 7574
MAPLEWOOD
MAPELWD-RCHMND HTS SC DST

BIG BEND BL TO
OAKLAND AV

X S BIG BEND BLVD
7508 ● HENDEL J 314-781-5646
● HENDEL John 314-847-0661
7517 ● DEEP Blue OO 8
7519 ● HOWARD D 314-844-0619 2
7520 ● CLIPPER Wm C 314-647-8140
7521 ● OHARA Vincent OO 3
O'HARA Vincent Jr 314-847-7132
7522 ● MCLAUGHLIN Jerry L 314-781-6264 1
7524 ★ ROSS CRAIG 314-844-4055 3
● ROSS R OO 3
7529 ● LOEFFLER August OO 8
WILSON L K 314-647-2812 2
7530 ● WARNER John D Jr 314-645-8763⊕
7533 ● SCHWIEGER Marvin L 314-645-3312
7537 ● HIGGINS J W 314-645-0873
7540 ● HARDY John B 314-847-1872
7544 ● OLIVER Robt 314-781-4816
7545 ● GANTZ Joseph 314-647-0514⊕
7546 ● SCHMIDT Jennifer L 314-646-0140 3
7550 ● PITTS Pamela OO 8
7553 ● GANTZ John A Jr 314-845-0530
7554 ● PEARSON Joan OO 7
7556 ● BURNS Lillian OO 3
7560 ● WENZEL Claudia 314-846-8009 9
7564 ● BROWNE Catherine F 314-781-0844 7
7569 BELL Kerry 314-644-6644 4
COLE Matthew 314-781-1641 +6
KELTZ Kathy 314-644-1294 3
SOLIS Miguel D 314-646-0761 +6
7570 ● DUEREN Paul OO 3
HERNANDEZ N 314-845-4850 2
7572 XXXX OO
7573 . . . . . OXFORD APTS
203 GITENGURI Mary 314-781-4804 0
HODGES Dessie 314-645-2918 4
KIMAMI Eunice 314-645-8229 3
MOORE Tina 314-646-8179 +6
204 OWENS Antonio 314-781-3270 4
PARKS Brad 314-781-2500 4
RICE Rashaad 314-645-2450 4
TAYLOR Ashley 314-335-7230 +6
ZAVALA Bertha 314-845-7633 4
7573 . . . .
7574 ALI Syed 314-781-1977 4
● POWELL Douglas OO 8

X OAKLAND AVE
★ 1 BUS 42 RES 4 NEW

ELLISVILLE TOWNE CENTR DR (03) 63011 BALLWIN

8 ★ AUTO SPA ETC 636-405-2880 3
37 ★ HOME DEPOT THE 636-273-6100 3
★ 2 BUS 0 RES 0 NEW

ELLWINE DR 63125 LEMAY

WEALTH CODE 7

596 - 668
UNINCORPORATED AREA
MEHLVILLE SCHOOL DISTRICT

3/4 MI S OF RIPA

X SIGSBEE AVE
520 ★ BSM HOSPICE 573-761-7070 +6
596 ● LARSON S 314-487-8422 2
600 ● LEWIS Alicia OO 4
MILLER Duke 314-892-4351 1
604 ● DAVIS Edward J 314-487-2768 8
605 ● ROBINSON Karen S 314-416-1125 8
608 ● MCFADDEN Theresa 314-894-4807 3
609 ● RILEY Eva OO 4
612 ● GRUCHALA D C 314-845-0456 3
616 ● MULCAHY Sharon OO 7
619 ● KEMP Dennis OO 2
620 ● NAHORSKI Margaret 314-894-6969 0
623 ● MULLEN Vincent 314-892-3330
624 ● LAMBING Gregory OO 0
627 ● ULRICH Chas F 314-487-1090 1
628 ● BURGER Florence OO 7
631 ● HOLDENRIED Richard 314-487-1962
632 ● BETTA Naum 314-894-8610
635 ● FREINER Howard OO 7
HARRIS P 314-894-8966 +6
636 ● SCHWARZ Paul J 314-487-2167
639 ● MUJANOVIC Mehmedalija 314-892-9269 2
643 ● WOOD J R 314-892-3128
645 ● KOST C 314-892-5687
647 ● LAPLANTE Tim 314-487-0449 2
651 ● FRANKLIN Patty 314-487-3228 2
652 ● CLARK S H 314-892-1119 8
655 ● RIES Mary OO 1
659 ● PATRICK Anthony OO 3
663 ● KRESS Jos 314-487-2977
667 ● TURNER Elizabeth OO 1
668 ● PETTERSON Antoinette OO +6

X ROCHESTER DR
★ 1 BUS 31 RES 3 NEW

ELM AVE 63122 KIRKWOOD

WEALTH CODE 9

2 - 453
GLENDALE
KIRKWOOD SCHOOL DISTRICT

LOCKWOOD TO ESSEX AV

X W LOCKWOOD AVE
2 ● JONAGAN R Alan 314-909-8437 2
3 ● GRIGSBY Susan 314-821-3763 7
5 ● LAURY Mark 314-822-4929
6 ● RATHJEN N J 314-821-3157
7 ● CLEARY John OO 7
9 ● MANSFIELD Jas H 314-966-8322
10 ● JENKINS Timothy OO 4
12 ● PATTON Dennis OO 3
14 ● SHAKOFSKY Leo 314-822-4015
17 ● CANCILA Jack 314-822-0637 0
19 ● MCPHERSON Gordon D 314-965-5385
20 ● BANNES Mike 314-835-1784 1
21 HALL Curtis E 314-821-0092
● OTTE Donna OO 7
22 CRAMER Chas L 314-822-1946
25 LACINY Leopold 314-965-0540
● ULZ Arleen OO 7
26 JONES Ray J 314-965-8237
● PESSINA Kathryn OO 1

X HAWBROOK AVE
101 ● FRANKLIN Rick 314-835-9926 1
103 XXXX OO
104 O'LEARY Chris 314-909-8150 2
● OLEARY Christopher OO 3
O'LEARY Laura 314-909-9760 2
105 ● MARTIN Tim 314-965-5361
106 ● VANNESS Eric 314-835-0080 1
● VANNESS Eric 314-965-5888 1
108 ● NOURIE Jeffrey OO 3
109 ● RAYE Stephen OO 3
110 ● CARTER J 314-966-6478
111 ● KRUGER Robert OO 0
112 ● ANZALONE M L 314-966-2310
114 ● LAIRD John L 314-909-1983 9
115 ● PAVELONIS Bobby 314-909-7983 8
● PAVELONIS Katy 314-909-7983 8
116 FUNK Danise 314-821-8026
● MOLEN Steven 314-821-1566 2
119 ● GOURDE Donald 314-821-5782
121 ● HADLER Keith A 314-822-3648
124 ● BUCHHOLZ Terry 314-966-5630
125 ● BROWN A 314-821-8394 0
● BROWN C 314-821-8394 0
129 ● WAYNE K S 314-965-4264
130 ● LANE Cornelius T Jr 314-966-5352
140 ● FINNEY Mark 314-965-4462
202 ● MACCOWAN B R 314-822-8410 7
205 ● KILPATRICK M 314-965-8559 1
● KILPATRICK R 314-965-8559 1
206 ● LEGGAT Harry 314-965-8884 2
211 ● VENKER Bill 314-821-7652 3
212 ● NOVOTNY Gilbert 314-965-6282
214 EDELSTEIN Thomas E 314-822-3025
● WISER Deborah OO 7
216 JOLLEY Wm C 314-965-9248
217 ● MAURER J 314-966-2800
● MAURER L 314-966-2800
● MAURER Roy C 314-966-4510
218 GRUBB Robert Jr Md 314-965-1330
223 ● EASLEY Mark 314-909-1112⊕ 1
● EASLEY Mark 314-909-7688⊕ 1
227 ● MOSBY James W 314-968-3081
● MOSBY Mary 314-968-3081
233 ● BURNS David 314-821-8615 2
234 ● JARVIS T 314-966-7647
● JARVIS Timothy K 314-965-3613
236 ● ONEILL William OO 7
239 ● ARNDT Jos M 3D 314-822-8240
240 ● HENRY Jason 314-966-8337 2
244 ● KETTLER Jas T 314-968-5939
245 ● SCHNEIDERHAHN Thomas 314-835-1480 0
248 ● FAUSKA Dan 314-822-0041 3
252 ● CERESIA Matthew 314-822-8850
253 ● GRIMMER David A 314-966-5929
254 ● GRIFFIN Dale E Rev 314-821-3765
256 ● BRENNAN Robt W 314-821-3867
257 ● YORK Angelia 314-909-0009 3
258 GODDNOW Gail 314-965-1591 +6
● GOODENOW G M 314-965-3267 3
● GOODNOW Gm 314-965-0951 3
263 ○ WALSH John M 314-822-4779 9
267 ● FIX Greg G 314-909-6654 8
269 ● BROWN Michael OO 3
LIU-BROWN Alice 314-965-2843 +6
280 ● BUTLER Christy OO 0
281 ● MERKLE Elizabeth OO 7
286 ● PANHORST Betty 314-909-9582 3
287 ● BRODERSEN Chas G 314-821-6359
292 ● BAUMAN John 314-966-3225 8
293 ● MYERS Chip 314-966-5170 3
298 ● HOPKINS Thos E 314-965-7152
299 ● KELLER Cate 314-835-1030 0

X E ESSEX AVE
400 ● KRAATZ A Dean 314-965-4009
401 ● TUCKER Tad M 314-821-8257 1
409 ● BRUMMEL Fred D 314-984-0917
410 ● ENGMAN Wm C 314-966-4348
417 ● HINTON R Allan 314-822-1463
418 ● STEGER John OO ⊕ 3
425 ● KENNY William OO 3
428 WILSON Geo B Jr 314-822-9421
433 ○ FISCHER Robert 314-835-3525 2
436 ● FINN James B 314-821-5980 8
441 ● MASLANKO Jane OO 3
449 ● YAHL Dannie 314-966-4991 8
● YAHL Don 314-966-4991 8
453 ● GEORGE Sarah 314-835-0508 3

X PARKLAND AVE
★ 0 BUS 105 RES 2 NEW

ELM AVE 63143 MAPLEWOOD

WEALTH CODE 6

7301 - 7473
MAPLEWOOD
MAPELWD-RCHMND HTS SC DST

BIG BEND BL TO
ARBOR AV

X ARBOR AVE
7301 ● FAULKINGHAM Shawn 314-847-7618 0
● FAULKINGHAM Shawn 314-781-2420 0
7306 ● HUDSON Frances 314-645-4496
7311 ● LAMB Becky OO 0
MAYER Barry 314-647-2259
7312 ● HINNERS Carol 314-647-5148 4
7313 ● RUSSELL Joan 314-781-8982 2
7317 ● JOHNSON Bruce OO 0
7318 ● HUMMEL James OO 0
7322 ● RUSSELL Joan OO +6
7323 ● HARDY Charles A 314-645-7428
7324 ● HATCHER Chas L Jr 314-647-7922
7327 ● POLLARD Scott 314-781-6304 9
7330 ● OKEEFE Mark OO 7
O'KEEFE Mark 314-647-2581 4
7333 LOETHEN K 314-260-9508 +6
● MACKEEN William OO 3
7334 ● PEARSON John 314-645-2279 7
7337 ● MCBRIDE Mark 314-647-8308 2
7338 ● WHITE Melvin OO 7
7340 GREGORY Kevin J 314-646-0755 4
● LEE Belinda OO 4
7345 ● RASMUSSEN Patrick OO 3
7349 ● EICHLER Colleen 314-781-6871 7

X CHERRY AVE
7353 ● BAILEY Anne Marie 314-644-3780 0
● BAILEY Robert 314-644-3604 0
● BAILEY Robt P 314-644-3780 0
7357 ● LEMA Antonio 314-781-7630 1
● LEMA Antonio 314-644-3722 1
7360 ● KRIZ Michael OO 2
7363 ● SOLOVIC John OO 8
7367 ● JONES Robert N 314-645-6184 8
7373 ● SUTTON Stephen OO 3
7374 ★ DECK TONY PHOTOGRAPHY 314-646-8283 3
★ O'SHEA MATTHEW PHOTOGRAPHY 314-646-8383 3
7377 ● WERMUTH Robert OO 3

X SUTTON BLVD
7403 CAMERON John 314-781-4557 4
LUCHSINGER Ralph 314-847-9379 7
ROGERS Matthew 314-646-1229 +6
TORRES Bob 314-647-1474 3
7406 ● SCHEIDT Robert OO 8
7410 ● WARBY L D 314-645-7984
7417 XXXX OO
7418 ● KENNER Jacob OO 3
ZELLER Micheal 314-646-1493 4
7419 ● MCBRIDE Brian 314-781-4496 7
7425 ● KRAMLICH Geo R 314-845-5931
7426 ● ZELLER Jim 314-781-0928
7429 ● CURTIS P 314-781-8570

X EDGAR AVE
7433 KLEY Edwin J 314-844-1722
● PETTUS Kathleen OO 1
7437 ● FOLTA L 314-846-8511 2
7439 ● HEIDELBERG Dale OO 3
7441 ● PRICE Edward 314-844-3769 2
7443 ● SWALLOW John F 314-847-7842
7445 ● DUNN Myrtle OO 3
7447 ● RASMUSSEN Andrew 314-769-9138 0

X WALTER AVE
7451 ● BAYLES Michael OO 0
7457 ● SIEVERT Roy OO 2
7461 ● MEREDITH Cynthia 314-781-4040 9
7473 ● OBRIEN Lawrence OO 3
O'BRIEN Lawrence R 314-962-6195 3
O'BRIEN Lawrence R 314-647-4801 3

X S BIG BEND BLVD
★ 2 BUS 61 RES 3 NEW

N ELM AVE 63119 WEBSTER GROVES

WEALTH CODE 3.6

28 - 930
WEBSTER GROVES
WEBSTER GROVES SCHOOL DST

N OFF US 66 TO
WAYMIRE AV

X MOODY AVE
28 ● WESTERGAARD Vagn OO 7
29 ● URSCHLER Jim 314-962-7468 +6
33 ● IFFRIG Con 314-968-6496
37 ● STENTZ Alan T 314-968-2469
43 ● GROSS Jacqueline OO 3
★ ONE ON ONE TUTORING SERVS INC 314-962-1231 3
47 ● DOOLEY Alex G 314-961-2124 2
51 ● WOLTER Russell 314-961-3403
55 MOORE Jas V 314-961-8620
● ROCK Fred OO 3
101 ● KASTNER R R 314-962-8267
PFITZER Paula 314-961-3791 9
103 ● DOOLING Greg OO 2
105 ● HASLER Richard OO 3
109 ● GERBER James 314-721-6862 0
110 ★ EPWORTH CHILDREN&FAMILY SERV 314-961-5718
113 ● GRACE Ana 314-963-9427
117 ● CARR David OO 3

X MARSHALL PL
212 HOLMES M R 314-961-7378
226 ● NEWMAN Steven 314-961-7590 8
236 OLSON C 314-962-0645
OLSON Clarence E 314-962-7512

X E KIRKHAM AVE

X W KIRKHAM AVE
416 JONES S 314-968-7203 4

X BARBRE CT
420 XXXX OO

X NEWPORT AVE
502 BRYANT Cheryl 314-918-7761 +6
506 FRITZ Wendy 314-962-1410 +6
508 ○ TALTON Patricia 314-962-4765⊕ 8
★ TALTON WILLIAM REV 314-962-4765⊕ 8
511 ★ BLACKWELL CHAPEL CH 314-962-0849
514 RHODES Oralean 314-961-2032 +6

X FOX PL

X CORNELL AVE

X EUCLID AVE
525 ● GLORE S P 314-961-5114
531 GREGORY Marquita 314-395-7400 4
535 ● REDMON Dorothy 314-961-2385
539 ● SCHELL Orpha 314-968-0382
543 ADAMS Dock 314-961-3762
● JEFFRIES John OO 7

545 . . . . . DOUGLASS MANOR APTS
AKBAR Debra 314-962-0950 4
ANDERSON Delores 314-963-3240 +6
BEASLEY Harvey 314-961-4006 +6
BEAVERS Barbara 314-918-0262 +6
207 BETTS Nellie 314-968-2495
BRYANT Eva 314-918-0198 2
BRYANT Timothy 314-961-3116 2
307 DECLUE Ruth 314-963-9264 3
★ DOUGLASS MANOR APARTMENTS 314-968-3518
★ DOUGLASS MANOR APTS 314-968-3511
109 EVANS Alberta 314-962-7914 +6
HAMILTON Hattie 314-962-0637 3
202 HUFF J 314-968-5089 3
JANOVICH Elizabeth 314-918-7089 3
214 JEFFERSON Kindra 314-963-0710 +6
LOVELACE C 314-918-1961 +6
★ MID-EAST ARA AG ON AGNG WBSTR 314-961-4004 1
103 MOSES Roberta 314-961-2123 7
MOSES Terrence 314-961-6565 7
215 PETTY E M 314-962-1471 4
208 REDMOND Bessie M 314-918-9132 0
204 ROBINSON Jonitha 314-918-9031 9
ROGERS William 314-962-3305 +6
303 SCOTT M L 314-962-4039
SEDDENS Daniel 314-968-8268 +6
107 TURNER Ida L 314-961-3617 3
TURNER Lee 314-962-8114 3
206 WARE Alice J 314-968-4363
WASHINGTON Debra 314-968-0108
WASHINGTON Jolynn 314-963-1840
WASHINGTON M 314-961-2732
WASHINGTON Marzetta 314-962-2337
WILKERSON Bridgette 314-918-1553 +6
102 YANDELL Ted 314-963-1071
216 YOUNG Hallie Mrs 314-962-7613 4
546 . . . .
547 ● COOKE Martha OO 7
551 ● HURST Wm L 314-962-6125
553 ● FRENCH Roger OO 8
557 ● MEYER Jerry OO 8

X E RAVINE AVE

X W RAVINE AVE
601 XXXX OO
608 XXXX OO
609 ● NORMAN Byron OO 4
612 ● KOLB Christopher OO 4
613 BEAVERS Donna 314-963-1107 3
● MATTHEWS Ginna OO 8
616 ● ENGEL Scott R 314-963-3309 3
617 ● LEE Yolonda 314-962-0086 0
622 ● WRIGHT N 314-961-9208
623 ● TURNER Jas I 314-968-5037 8
626 ● CROSBY Mabel OO 7
627 ● PACE L 314-962-6595 0
628 ● NICKERSON Dianne 314-962-3391
631 ● WHITE Willie OO 3
632 ● LANNS Beatrice OO 8
637 ● GORDON Mary A 314-968-8910
700 ● VAUGHN James OO 8
701 ● HOPKINS Chuck OO 3
704 O'MALLEY Jacki 314-968-7960 +6
● OMALLEY Jackylyn OO +6
707 ● STORY Sara OO 3
708 ● BAROLAK Bridget 314-963-0400 3
709 ● GOODHEART Chris 314-961-8604 3
710 ● WRIGHT Patricia 314-961-4752
711 ● CLAYTON Floyd 314-961-6146
716 ● ZINANNI Brian 314-963-8346 3
721 ● INGRAM Barbara OO 0
JONES J 314-968-8335 +6

X E THORNTON AVE

X W THORNTON AVE
801 ● FRANKS Myesha OO 1
JEFFERSON Rene 314-961-5858 4
804 ● CUMMINGS Elizabeth 314-961-0145
805 ● WALKER Rosalee 314-962-4409
808 XXXX OO
809 ● MATTHEWS Annie OO 8
812 ● CROCKETT Georgia L 314-962-1364
813 ● WORKS George OO 7
816 ● GRANT-ALLEN Anita OO 3
817 XXXX OO
821 XXXX OO
900 XXXX OO
901 ● NAWROCKI K 314-918-8607 +6
905 ● WALDEN Richard OO 7
906 ● JOHNSON Grace 314-918-9243 0
910 XXXX OO
911 ● HILBERT Doug OO +6
914 ● ROGER D A 314-968-4558
915 ★ SHINING RIVERS SCHOOL 314-962-2129 +6
916 XXXX OO
919 ● DEHART K 314-961-2482
920 ● THOMAS J F 314-918-7068 1
921 XXXX OO
922 ● SMITH Mary 314-961-4393 1
925 ● JEFFERSON Arthella 314-968-1609
926 ● ZARKER Jason 314-918-7113 3
927 ● KARAGIANNIS Maria OO 3
928 ● WOHLSCHLAEGER Craig 314-962-0458 3
930 ● BUFORD Daniel 314-918-1190 2

X W WAYMIRE AVE
★ 8 BUS 124 RES 19 NEW

S ELM AVE 63119 WEBSTER GROVES

WEALTH CODE 8

23 - 1615
WEBSTER GROVES
WEBSTER GROVES SCHOOL DST

N OFF US 66 TO
WAYMIRE AV

X W LOCKWOOD AVE
4 ★ WEBSTR GRV CTY POL 314-963-5400
★ WEBSTR GRV CTY POL 314-963-5402
★ WEBSTR GRV CTY POL 314-963-5409
★ WEBSTR GRV CTY POL 314-963-5432
★ WEBSTR GRV CTY POL 314-963-5406
6 ★ WEBSTR GRV CTY FIRE 314-963-5348
★ WEBSTR GRV CTY FIRE 314-963-5345
★ WEBSTR GRV CTY FIRE 314-963-5328
★ WEBSTR GRV CTY FIRE 314-963-5330
23 ● JOERLING Dale OO 3
27 ● RUDOLPH Nancy 314-962-6636 0
● RUDOLPH Steve 314-962-6635 0
★ STEPHEN RUDOLPH ACCOUNTING&TAX 314-963-0051
30 ● JONES Jerry A 314-968-7294
32 ● DEGROOT Thomas 314-968-3971
35 ● WILLIGER Nancy 314-962-2426 2
41 ● JOHNSON Helen 314-961-6117 3

X E CEDAR AVE

X W CEDAR AVE
102 ● DAVIDSON Susan OO 7
104 ● SALVATORE Steven OO 4
110 ● GOSNEY M 314-961-7778 8
114 ● COE Rodney M 314-962-6481
118 BARNES Dallen 314-963-3455 1
KESSLER E 314-918-0997
KESSLER Thos M 314-961-2378

X ELM PL
124 ● SAUNDERS Thomas OO 7
125 BLAHUT Phil 314-968-8363 8
● BLONG Patrice OO 3
126 ★ SAUNDERS THOMAS H&ASSOCTS INC 314-962-8005 2
128 ● HAND M 314-963-7778 3
129 ● POKORNY Donald OO 8
135 ● HOBBS Kristy OO 9
ICE Clifford W 314-918-7554 9
137 ● SHUCK P J 314-962-7103 9
139 ● BRAND Paula OO 3
OLESHAK Rick 314-961-1826 +6
140 O'GRADY Brendan 314-961-3466 3
● OGRADY Brendon OO 3
144 ● BYRNE Daniel 314-968-3772 2
145 KUNZ Rosemary 314-963-0679
● STOLE Tora 314-963-0679
148 ● PETRASH Mark 314-962-6165
151 ● AHEARN John D 314-961-8053
157 ● HEUSLER John F 314-961-4278
160 ● ROGERS John 314-918-0021 3
161 ● BARENKAMP Walter J 314-961-4891
164 ● OLOUGHLIN Stephen OO 3
167 ● REED Robt V 314-962-9592

X E SWON AVE

X W SWON AVE
205 BANIAK Paul 314-962-4880 +6
206 BILLINGSLEY Cynthia J 314-962-4566
● MURRAY Richard T Jr 314-962-4566
211 ● HARDEMAN Scott OO ⊕ 1
212 ● SAUTER Mark OO +6
225 ● WACHTER John OO 3
226 ● DESSENT Terry J 314-962-9548
235 KIRN Michael K 314-962-9457
SCHMIDT C J 314-962-9457
237 ● FISHMAN Charles J 314-962-4426
238 ● SWANSON Jack B 314-961-2329⊕
● SWANSON Jack B 314-968-2229⊕
304 ● HUCKE Heyden OO 7
310 ● TOVO Gerald 314-963-4411 2
● TOVO Kathy 314-963-4411 2
311 ● SCOTT Hugh 314-962-0569
321 ● BAUM J 314-961-4780 0
324 ● FREEMAN W H 314-962-5713
327 ● WEHRUNG Jamie 314-918-0400 0
● WEHRUNG Patrick 314-918-0400 0

X RUSSELL AVE
340 ● ELLIS Bradley OO ⊕ 4

X OAK TER
348 ● HANNIGAN Marietta 314-968-0897 8
354 ● EINSPAINIER Anne 314-962-1201 7
356 ● KRUSE K M 314-962-2553
359 ● NASH Tim 314-963-7394 1
369 ● MULLEN Robert OO 7
374 ● STEWART Dana 314-968-6368 0
● STEWART Larry 314-968-6368 0
375 ● ANSON Daniel 314-962-9842 0

X E JACKSON RD

X W JACKSON RD
402 CRUM W D 314-968-8068
403 ● RICHARDS Thomas 314-962-3802
409 ● LASURS R Bruce 314-962-7991
410 ● RICHARDS Thos M 314-962-1786
412 ● HOLT Robin 314-395-4384 3
415 ADOLPH Patricia 314-963-7998 9
● LAVITE Patricia OO 2
417 ● MUEHLENBECK John 314-968-2041
421 ● AUSTIN David 314-963-4742 0
● AUSTIN Elizabeth 314-963-4742 0
429 ● EBNER Heather OO 3
★ MCKESSON CORP HEATHER EBNER 314-961-6112 3
435 ● RHODE Allison OO 8
437 ● DAY Marty 314-962-4302 1

X BIG BEND BLVD

X E FRISCO AVE
630 ★ SC HIXSON MIDDLE SCHOOL 314-963-6450
★ WEBSTR GRV SC HIXSN 314-963-6450

X E GLENDALE RD

X W GLENDALE RD
902 SIMPSON Brad 314-963-1276 +6
904 HARRIS P 314-962-3186 4
906 ○ HENRY Natalie 314-961-6310 2
920 MURPHY Wu 314-962-7911 3

X OAK TREE DR
1004 ● VIVIANO S 314-963-1401 0
1005 ● HOHLT Kenneth OO 3
1009 ● DICROCE Jos 314-968-0526
1019 ● LUCCHESI Timothy G 314-962-8895
● LUCCHESI Timothy G 314-962-7027
1023 ● COCO Richard Mrs 314-968-0771

X ST GEORGE PL

X WEBSTER OAKS DR
1101 ● LANOUETTE Craig 314-963-1045
1105 ● REILY Tanya OO 3
1106 ● SUCHANEK Johna 314-963-7514 2
1109 ● HEYL Richard OO 3
1110 ● MICHAEL Bill 314-968-5402 4
1115 ● GATES Ryan OO 3
1116 ● BRAM Douglas OO 4
1119 ● ENTSMINGER Michael 314-961-6455 2
1122 ● DUGAN Tom 314-918-1680 3
1123 ● GRAFF Russ 314-962-7589
1128 ● LAKE W W 314-961-9250
1134 ● DENO Dennis C 314-962-5272
1140 ● NOEL Todd 314-962-3338 3
1146 ● STORY Brad 314-962-0865 7
● STORY Nicky 314-962-0865 7

X OLA AVE
1154 ● REED Nelson J Jr 314-961-5262
1207 ● SPANN Charles OO 0
1224 JOHNSON Christopher 314-961-9974 2
B SHEAHAN M P 314-962-3424
C THOMPSON James 314-962-7301 +6
1226 B BARKS Michael 314-962-2914 4
A DAUGHERTY Daniel J 314-963-0272⊕
1230 ★ JIM'S OF WEBSTR 314-961-0222
★ SHEAROLOGY HAIR DESIGN 314-963-9237 7
★ SIGNAL SEEKERS 314-918-0778 2
1235 ● WEIS Wayne OO 7
1236 ★ B & L SERV 314-962-0848

X E ROSE AVE

X W ROSE AVE
1312 ● ZEHNLE Gary OO 2
1318 ● COPELAND Don 314-963-0393 3
● COPELAND Don 314-963-9233 3
1324 COPELAND Michelle 314-963-1811 +6
● DEEN David OO +6

X W DRAKE AVE
1328 ● STRECKER William 314-968-0236
1334 ● ALPERT Alex OO 7
1340 ● BURKE John T 314-963-9989 3

X E DRAKE AVE

X HOLLY DR
1402 BALBACH Adam N 314-968-8975 4
● CLARK J OO 3
1408 ● STORY Wm B Jr 314-961-5759
1409 ● DELANEY K M 314-962-5355 9
1415 ● ATKINSON Roy OO 3
1416 ● STEINBRUECK Todd 314-961-6203 2
1419 ● JARVIS Michelle 314-961-2076
MARQUART Jennifer L 314-961-2076
1420 XXXX OO
1424 ● HALLER Phil 314-962-9527 7
1425 ● SNELSON Laura OO 3
WHEELER Tom 314-395-0200 3
WHEELER Tom 314-395-0203 3
WHEELER Tom 314-968-4746 3
1428 ● WILLIS Gregory 314-968-9247 3
1429 ● HEIMLICH Michael 314-962-4682 3

X PEARL AVE
1435 ● ARNOLD Anthony OO 9
1436 ROBERTS Sherri 314-961-7297
● STREICHER Mark A 314-961-7297
1439 ● ARMSTRONG M J 314-962-1352
1440 ● EDWARDS Rebecca 314-918-7004 2

X TULIP DR
1506 ● HERMANN John A 314-968-0484
1510 ● LEIGH William OO 2
1516 ● CLARKE Edward OO 8
MCGOVERN-MASSEY B 314-961-5853 2
1522 XXXX OO
1525 ● MEDARIS Guy 314-963-1757 3
1528 ● BLANKENSHIP Voyd D 314-968-9212
1534 THEILE G 314-963-7785
● THIELE Gerilyn OO 3

X E OLD WATSON RD

X W OLD WATSON RD
1601 ● MEYER R H 314-961-9398
1609 ● JACKSON Robert 314-961-2033 7
1615 ● WEST Caroline 314-963-7228 1

X WATSON RD
★ 18 BUS 152 RES 7 NEW

ELM CROSSING CT 63021 BALLWIN

WEALTH CODE 9

401 - 583
UNINCORPORATED AREA
PARKWAY SCHOOL DISTRICT

401 ● MCROY Mark 636-227-8830
402 ● STROBEL Randy 636-391-3105 8
405 ● KONDAUROV Ivan 636-230-6147 7
406 ● KARANDIKAR Amit 636-527-6966⊕ 3
409 ● AIKAT Chirodeep 636-220-6116 4
410 ● MARTIN Scott 636-391-9988
414 ● SIDENSTRICKER Martin 636-207-0019 8
417 ● RAY Spencer OO 3
SPENCER Ray 636-230-5968
418 ● REILLY J 636-227-0604
● REILLY N 636-227-0604
422 ● TOULOU Allan 636-394-9599
426 ● BURGESS Robt 636-391-1781
429 ● MCKIBBEN Kevin D 636-256-9605
430 ● ROGGE Thomas H 636-256-7818 9
433 ● USMAN Mohammed L 636-230-7416 3
437 ● KROTIN Yevgeni OO 2
YEVGJENI Krotin 636-527-4466 2
438 ● WAIDMANN Toni 636-230-8408 9
441 MCCLOSKEY Shaun 636-227-8179 3
MCLOSKY Shaun 636-207-5728 +6
442 XXXX OO
445 ● ALEXANDER Toby OO +6
446 ○ HOU Shunfang 636-527-8058 3
450 ● JACKSON Clovetta 636-227-6618 9
● JACKSON Nick 636-227-6618 9
453 ● SAFRONOV Yuriy 636-230-8176 9
454 ● HERTEL Norman W 636-227-4967
457 ● STILWELL Dana 636-227-6147 9
458 ● HIGGINS Daniel OO 7
461 ● MCKIE Nathan 636-230-5754 1
462 ● LAMERE Bruce 636-527-5550 2
465 ● VAGO John 636-386-8246 0
466 ● HONG Xuefan 636-391-8888 0
503 ● LEIBRECHT Paul 636-391-3126 1
504 ● CLARK Donna M 636-230-7888 9
507 ● HOTTER Christian 636-394-8289 3
511 ● RODERICK Kristy OO 3
512 ● DEIGHTON Elizabeth OO 7
HENRICKS G 636-256-9381
515 ● SMALL Ronald K 636-230-6611 0
516 ● KELLER Christopher 636-394-9357
520 ● HIMMELSBACH Paul 636-394-8068 7
523 ● JAKUPOVIC Amil OO 3
PASCI Jasmina 636-386-8846 +6
524 ● COLEMAN Brett OO 3
MUCCI Edward 636-227-8899 +6
527 ● HAYDEN Charlotte 636-527-6551 2
528 ● KITOWKSI Gina OO 3
531 ● RAVICHANDAR Hanumantha 636-386-3901 2
535 ● ORR Michael 636-207-8079 0
536 ● BENTLEY Rosa 636-391-2779
539 ● FENDYA C 636-207-8797 3
● FENDYA K 636-207-8797 3
540 ● FRANSEN Aaron OO 3
547 ● PETERSON Robert OO +6
548 ● SKYLES Thomas 636-227-4597 0
551 ● FEGER James 636-230-6353 2
552 ● STEINKE Mike 636-394-3659 3
555 ● DEHAVEN Patrick A 636-527-2990 3
556 XXXX OO
559 AUSTIN Joseph 636-527-1756 +6
● HUNTER Clay OO 3
560 ● FILLA Greg 636-394-7763 8
563 ● WALSH Doug 636-207-1251 7
564 ● KINGSTON Robert OO 2
567 ● EMDE Jason OO 2
568 ● HABIBOLLAH F 636-207-1645 3
571 ● SCHUMAKER Todd OO 0
575 ● SRIDHAR Krishnan 636-391-2063
● SRIDHAR Krishnan 636-394-8873

⊕=DO NOT MAIL

© HAINES & CO., INC. INFORMATION ON THIS PAGE MAY NOT BE KEYPUNCHED, ENTERED INTO A COMPUTER OR PHOTOCOPIED, IN ANY MANNER WHATSOEVER EXCEPT AS AUTHORIZED IN WRITING BY HAINES & CO., INC

TP	Adjoining	Source
✓	✓	Haines & Company, Inc.

ELLIOTT AVE 2001

..ELKHILL DR 63125 CONT..
2682 XXXX OO
2684 XXXX OO
X SHADWELL DR
2686 KRIBS Charles 314-487-0258 6
2687 VERCELLONO Dan 314-894-7059 +0
VERCELLONO Kris 314-894-7059 +0
2688 DAVIS Paula 314-892-7385 9
2689 JACKSON C E 314-416-7484 8
2690 XXXX OO
2691 LANGDON Monica 314-892-0164 9
2692 XXXX OO
2694 HALEY Mark 314-894-7243 +0
2695 FOWLER Aaron 314-892-7932 +0
2695A WOOD Susan T 314-416-6372 6
2696C MERLENBACH Marna 314-487-7301
2696 SAAEED Abdul Karim 314-892-2551 9
X TUCKAHOE DR
2698 ROBERTS Dennis 314-416-7437 +0
2699O GOGGIN Robert H 314-894-7241 +0
2699 KELLY Thomas L 314-416-1855 +0
* 0 BUS 35 RES 13 NEW

ELK PEAK CT 63129 MEHLVILLE

WEALTH CODE 9.0
2803 - 2949
UNINCORPORATED AREA
MEHLVILLE SCHOOL DISTRICT

2803 •BERBER Fred OO +0
2807 •MCMULLEN Stephen M 314-846-8742
2808 •ROHLMANN Erin 314-846-1129 7
2811 •WILLIAMS Scott OO 7
2815 •CASSIDY David 314-846-7052 4
2816 •BLUMENTHAL Marlin OO +0
2819 •HOUSE Richard T 314-846-7142
2823 •BARTELS Douglas 314-846-4415 4
2826 •STONE Stanley OO 7
2827 •PISCHER Daniel L Sr 314-846-4102 7
PISCHER M 314-293-1244 +0
2829 •BLACK Nolan R 314-846-5045
2831 •SEITZER David OO 9
2834 •WESTWOOD Bob 314-846-9027 1
•WESTWOOD Cathy 314-846-9027 1
•WESTWOOD CNSLTNG SV 314-846-9108 1
2835 •GEISLER Jas R 314-846-7053
2839 •TECKLENBURG R E 314-846-4006
2840 •WILSON K W 314-846-6521
2843 •DEROUSSE Paul 314-846-0305 2
2844 •REGAN David S 314-846-5125
2847 •LECHNER Steven OO 8
2848 •SUDA Raymond OO 7
X PINEY POINTE DR
* 1 BUS 22 RES 3 NEW

ELK RDG LN 63017 CHESTERFIELD

WEALTH CODE 9.0

15407 BALIS M 636-530-5924 7
15408 PHILIPPI Amy 636-519-7012 8
15409 XXXX OO
15410 FINAN S 636-530-1972 +0
15414 GILLILAND S 636-537-3704 8
15415 XXXX OO
X SCHOETTLER VLLY DR
15417 KNOLL Heather 636-536-1180 +0
15420 BANKS S A 636-532-5904 8
15422 SCHWARZ Michelle 636-519-8732 +0
15423 BUTLER Damon 636-536-1489 +0
15424 MALONE Charlene M 636-535-1119
MALONE James P 636-535-1119
15425 XXXX OO
15426 XXXX OO
15427 HODGES Harlan 636-728-1310 +0
HODGES Tracy 636-728-1310 +0
15429 XXXX OO
15430 KELLY K L 636-519-7660 +0
15431 MANGRAM Jessica 636-536-0367 +0
MANGRAM Robert 636-536-0367 +0
15432 LEV Harry Gail 636-537-5310 +0
15433 KAROL David 636-537-5525 9
KAROL Linda 636-537-5525 9
15434 XXXX OO
15435 CHOI Van Ki Rav 636-532-5879 6
CHOI Wan-Ki Rav 636-537-4659 1
15436 NORSWORTHY Jack 636-532-3534 9
15437 SIMMONS Brad G 636-530-7822 8
15440 MYERS Fred D 636-532-0286 3
15442 XXXX OO
15443 XXXX OO
15445 CHOI Hyunok 636-536-2582 4
15449 XXXX OO
15451 XXXX OO
15455 SHIKANY A Charles 636-728-1116 +0
15457 XXXX OO
15460 BURROWS Carrie 636-519-7239 +0
WILSON Carrie 636-519-7239 +0
WILSON Jeff 636-519-7239 +0
15461 MILEWSKY Greg 636-536-4057 +0
15462 SCHMALTZ Nicole 636-537-0888 +0
15465 XXXX OO
15470 ..... APARTMENTS
CHI D 636-532-3077 9
CHI G 636-532-3077 9
CHOLMONDELEY J 636-530-9808 +0
7 FRY Don J 636-537-8521 +0
MILLER B A 636-519-6776 +0
PATEL Sonia 636-532-6620 +0
4 STEINBACH Jas 636-537-1503 4
15470 .....
15471 ..... APARTMENTS
1 COBB Philip 636-532-8042 7
• F I S INC 636-532-4043 +0
4 KRATZ David W 636-532-9660
NESKE Robt 636-530-0548 2
NOWICKI Christian A 636-532-7279 +0
5 QUIGLEY M H 636-519-1860 9
7 SEARS Kathryn C 636-530-1822 5
15471 .....
15477 ..... APARTMENTS
DELANEY Neil J 636-532-5938 +0
1 KELLEY Patrick 636-530-7300 4
OSIOL Amanda 636-537-4638 +0
OSIOL Tom 636-537-4638 +0
SWAN Charles 636-532-8010 +0
6 WATTS Karen J 636-729-1931 +0
15477 .....
15480 • MILLS GROUP INC 636-728-1000 +0
• MILLS MANAGEMENT INC 636-728-1000 +0

..ELK RDG LN 63017 CONT..
• MILLS REALTY INC 636-728-1000 +0
• SCHOETTLER VLG APTS 636-532-5385
X BLACK BIRCH DR
* 5 BUS 61 RES 30 NEW

ELK RUN DR 63025 EUREKA

WEALTH CODE 9.0
43 - 116
EUREKA
ROCKWOOD SCHOOL DISTRICT

X STATE HIGHWAY 109
1 * DEERPATH POOL 636-587-8988
X STOCKELL
2 KOESTER Robert 636-397-0871 +0
40 XXXX OO
42 XXXX OO
43 •MILLER Gary 636-938-6795
44 •CRAWFORD Janice 636-938-3118
•CRAWFORD Jos 636-938-3118
45 •WALKER Ernest 636-938-6799
46 •TINSLEY Thomas E 636-587-9664 7
47 •MUMPER Norman OO +0
48 •MARTIN Bobby OO 7
49 •COLLINS Mark M 636-938-9654 8
50 •CAWDRY A 636-938-1139 +0
51 •SIEBENNORGEN Brian 636-938-9706 +0
52 •RADEMACHER Linda 636-587-3227 5
•RADEMACHER Tim 636-587-3227 5
76 •NEASE Tony 636-587-7321 4
88 •CHAMBERS Mark 636-938-3231 5
89 BAUMBACH Brenda 636-938-9240 7
•GANDER Billy 636-938-5599
90 •MCCARTNEY Mike 636-938-6238 7
•MCCARTNEY Peggi 636-938-6238 7
91 •PALZIK Debbie 636-938-9794 8
92 •DELMAIN Dennis J 636-938-9676 +0
93 •SABO Sandra OO 7
94 •PATTERSON Kenneth OO 7
95 •GRAHAM Gail OO +0
SMITH Eleanor 636-938-9118
96 •WHITAKER John L Jr 636-938-6512 5
97 •TILLMAN Robt E 636-938-6362
X WHITE DOE CT
98 •HEIDENFELDER Charles 636-938-7253 9
•HEIDENFELDER Jamey 636-938-7253 9
100 •MARTIN Buck 636-938-5339
101 •HODGE Timothy 636-938-9069 6
102 •TEMPLETON Gary R 636-938-4243 2
103 •HARRIS Don 636-938-3972
•HARRIS Roberta 636-938-3972
104 •HEACOX Eric 636-587-2565 +0
•HEACOX Enid W 636-938-5752
105 •STONE Chas L 636-938-9464
106 •WHITE Joe 636-938-6388
107 •DAVIS Lisa 636-938-3683 4
•DAVIS Philip 636-938-3683 4
108 •SAX Rick 636-938-6393 6
X CARIBOU CT
109 •LEIBER Robt 636-938-8322
110 * A S A P ADVERTISING&DESIGN 636-938-3908 9
•DESSIEUX Debi 636-938-5725 4
•DESSIEUX Mark 636-938-6725 4
•DESSIEX Mark 636-938-3908 8
111 •PARADES Cesar A 636-938-4975
113 •HAUSLER Glen Jr 636-938-3022 8
* PEARLS&LACE PARTY 314-965-2654 6
114 •JEFFRIES David 636-938-9677 8
115 •JACKSON John OO 7
116 KOECHEL Roger 636-938-7419 +0
117 XXXX OO
118 XXXX OO
* 3 BUS 54 RES 8 NEW

ELKTON CT 63005 CHESTERFIELD

WEALTH CODE 9.0
16106 - 16117
WILDWOOD
ROCKWOOD SCHOOL DISTRICT

16106 •HASSANZADEH Reza OO 7
16111 •HALLUMS John S 636-256-4875 7
16112 MCGUIRE Jo 636-386-8090 +0
MCGUIRE Pat 636-386-8090 +0
•MONGEON Ronald OO +0
16117 •HELLBERG Charles 636-527-2236 7
•HELLBERG Joann 636-527-2236 7
* TELECOM&INDUSTRIAL CONSULTING 636-207-0919 9
* 1 BUS 7 RES 3 NEW

ELK VLY ESTS DR (94) 63128 SAPPINGTON

WEALTH CODE 8.0
5501 - 5501
UNINCORPORATED AREA
LINDBERGH SCHOOL DISTRICT
5507 - 5516
UNINCORPORATED AREA
MEHLVILLE SCHOOL DISTRICT

5501 •TURNER S 314-842-5557 4
•TURNER Thos 314-842-5536 4
5507 •GIRGIS Aziza OO 8
5508 FOX Mike 314-849-9024 9
•SUNDARARAMAN K OO +0
5516 •FOX Michael OO +0
* 0 BUS 6 RES 2 NEW

ELLEN AV 63125 LEMAY

WEALTH CODE 4.0
222 - 222
UNINCORPORATED AREA
HANCOCK PLACE SCHOOL DIST

CROSSES BROADWAY

X LINN AV
222 DONOVAN John Chas 314-544-0228
X JOPLIN AV
* 0 BUS 1 RES 0 NEW

ELLENDALE AV 63143 MAPLEWOOD

WEALTH CODE 5.0
2704 - 3361
ST. LOUIS CITY
ST. LOUIS CITY SCHOOLS

2704 •WEINGARTNER M J 314-781-7207 6
2708 •AUHLO Vanya OO +0
2710 HUESGEN Greg 314-781-0739 7
HUESGEN Kristin 314-781-0739 7
•MONCZYK Barbara OO 6
2720 •GERTH David 314-781-1542 +0
WILLIAMS Lisa 314-781-1542 +0
2726 •LEDHEIT R K 314-644-0441
2732 •PAPIN Charles OO 7
2735 •MERRY Douglas 314-644-2994
TURNER M J 314-644-5539 9
2739 •WATKINS Gerald OO 7
2740 •BURKE Mary OO 7
2743 •STAHL Freda OO 7
2745 •SECK E 314-647-3476 7
2750 •DANGELO Charles OO 7
2902 •BROEMMELSICK Mary OO +0
2905 •GROETEKE Chas 314-845-3473
2912 RUSNACK Renee 314-647-0021 7
•SCHNELKER Brian OO +0
2913 •PAWLITZ Ronald H 314-647-3765
2916 •GROETEKE Warren J 314-847-0035
2920 •BARKER Dan OO 7
2923 •CHAPMAN Felicia OO 7
2931 •CLARK John OO 7
X ARSENAL
X EMILIE
3005 XXXX OO
3015 •LEE Bobbie 314-847-6253 +0
3109 •SHOEMAKER Russ T 314-947-1382 7
3111 •SHOEMAKER Robert T 314-847-6414 7
X CANTERBURY AV
X MCCAUSLAND AV
3114 •HORTON Debra OO 7
3115 •CANNIDA Jewel OO +0
3118 •FOX M E 314-781-2159
X TREMONT AV
X ESPLANADE
X LEAMINGTON AV
X MANHATTAN AV
X PICADILLY AV
3361 •VITALE Anthony OO 8
* 0 BUS 33 RES 7 NEW

ELLENDALE PL 63143 MAPLEWOOD

WEALTH CODE 5.0
7100 - 7118
ST. LOUIS CITY
ST. LOUIS CITY SCHOOLS

7100 •KRESSER C OO 9
X ELLENDALE AV
7101 •BROOKS Thomas E 314-845-7335 9
7105 •TEDRICK Dawn 314-647-7745 +0
•TEDRICK Doug 314-847-7745 +0
7106 BRENK Charles R 314-644-2887 7
•MOORE Fred OO 6
7109 •MOORE C 314-845-1324 7
7110 •STEVENS William OO 9
7111 •BECKER Jos A 314-845-7406
7112 STEVENS S 314-647-9431 6
7114 •KOPF Lawrence OO 7
ROST M 314-845-8295 +0
7115 •DEVINE Ramon OO 9
HUDSON Ryan 314-846-7425 +0
7118 •KING Imogene OO 7
* 0 BUS 15 RES 4 NEW

ELLENWOOD AV 63116 ST LOUIS

WEALTH CODE 4.4
4205 - 4476
ST. LOUIS CITY
ST. LOUIS CITY SCHOOLS

X GRAVOIS AV
4202 BIASBAS Renee 314-832-7906 8
4204 ..... SAHARA APTS
BAGANOVIC Amina 314-481-1483 +0
JELACIC Mujo 314-533-3530 +0
KALADZIC S 314-832-6445 9
213 KARAJIC Samir 314-752-3226 8
SANKOVIC Senad 314-832-4713 +0
TEMMEL Roland 314-481-4504 5
VRANJKOVINA Fadil 314-351-4244 9
4204 .....
4205 MITCHELL D 314-481-6655 +0
•WEINNER Mark OO 9
4206 XXXX OO
4208 ELLIS Keith 314-457-1970 +0
4218A HORNBECK David 314-832-4565 9
A HORNBECK Dawnna 314-832-4565 9
4219 AGATA Jacob 314-351-2149 +0
KRISTIC Amenar 314-353-2861 +0
MCMILLER Beverly 314-353-5291 7
4220 •ANDREWS Patricia OO 7
SHORT Sheila 314-832-2902 +0
WASHINGTON Terry L 314-832-6370 8
4221 HOZANOBIC Dazemila 314-353-3601 +0
HOZANOBIC Hasan 314-353-3601 +0
KARAHODZIC Fenc 314-352-5924 +0
TASIC Arif 314-352-6130 9
4222 •LUMPE Nate 314-481-7498 7
4223 AHMETOVIC Senad 314-481-7428 +0
•BIASBAS Romeo OO 9
HARPER J 314-457-6819 +0
VRANJKOVINA Rukija 314-351-4962 +0
4225 ALIBASIC Jadan 314-481-6693 8
HUSIDIC Agan 314-752-1596 8
HUSIDIC Ibrahim 314-832-2461 9
4226 •BELL George OO 7
GIMO Leonard 314-457-9706 +0
4227 ..... APARTMENTS
ANJE Alangie A 314-353-1593 9
KAGBARA Nelson 314-832-2097 9
KPAE Emmanuel 314-752-4293 +0
• TRINH Hai OO 9
101 VLASAKO E 314-832-9918
4227 .....
4229 ABESA Clement Dum 314-353-1421 +0
KPAE Gbenemene 314-352-6753 +0
Bennet
TETE Sunday 314-752-5439 +0

ELLENWOOD AV 63116 CONT..
4230A •MACK D 314-351-1240 +0
4230 •MACK D 314-752-4138 +0
4231 HASSAN Alia 314-457-1577 +0
HAWA Sango 314-352-7522 +0
ISMAIL Hishyar 314-353-5124 9
• TRINH Hai OO 9
4233 AZIAKA Bridget 314-457-1282 9
PHAM Chau V 314-481-3269 +0
WAATE Kingsley 314-457-0345 9
4234 PEHLIC Hasada 314-352-4531 +0
SUVIC Zarif 314-352-5998 9
4238 DIDOVIC Damir 314-752-5736 8
OKANOVIC Fikret 314-632-3799 9
4239 • ACCARDI John OO 8
EBERT Patrick 314-457-0735 +0
4240 XXXX OO
4241 WHITMORE Chris 314-352-2169 +0
4243 • ATKINSON S 314-481-3214 9
4244 • MCKAY Lyndon 314-353-8207 +0
• MCKAY Patricia 314-353-8207 +0
4245 ACKINSON Lacreasha 314-457-9329 +0
SETTLE Shanaisha 314-752-1311 +0
4248 • KINEALY Terry 314-832-3239 +0
4248A • BIBLE M 314-481-6354 6
4250 • TIDWELL Larry OO 7
4251 KAPIC Elvira 314-481-2194 9
KAPIC Meho 314-481-2194 9
SALKIC Hajra 314-481-5912 9
SALKIC Sulejman 314-481-5912 9
4253 MUMKIC Sejdo 314-481-4255 +0
TALIC Fatima 314-353-4479 +0
4254 • NIEMEYER Genevieve OO 8
4257 DIZDAREVIC Mujo 314-832-0509 +0
TURHADZIC Besim 314-481-2251 9
4256 XXXX OO
4259 HUSIDIC Hasan 314-351-4750 +0
4263 XXXX OO
4265 • GRBIC Emir 314-832-7876 8
4266 • MICHAELS Barbara OO 8
ROHLAND Joann 314-352-7505 6
4267 • HOELSCHER Richard OO 8
4271 BAJRIC Jasmina 314-352-5126 +0
BAJRIC Mujo 314-352-5126 +0
• BIASBAS Romeo OO 9
SEHIC Ibrahim 314-752-3689 9
SEHIC Sidela 314-752-3689 9
4274 .....
C CIZMO Hasan 314-752-7389 +0
B GRACANIN Esad 314-832-6934 +0
A KOVAC Mujo 314-832-1591 +0
MURATOVIC Sebin 314-353-4648 9
MURATOVIC Sebin 314-457-0755 +0
4274 .....
4275 BISCHOFF Stephen C 314-353-8780 +0
4277 MONROE Carlick 314-351-6072 8
X MORGANFORD RD
4314 • WOODSON S 314-351-7351 7
4315 BALES Paul 314-351-3122 8
CITKER K M 314-351-3122 8
4316 • KRAMER David D 314-832-2552
4319 • FOLK Michael L 314-752-2243 5
4320 • HILL William 314-351-0108 9
4321 • UHLEMEYER Jeff 314-457-1495 +0
4324 • MERX Thomas OO 7
4325 HEIM M 314-352-6405 8
HEIM T 314-352-6405 9
• MCCOSH Lance OO 7
NESSER T 314-352-6405 9
4326 • MEADOWS Amy 314-351-2836 6
4327 XXXX OO
4329 • FRISCH Kerri OO +0
4330 • PENROSE Stephen 314-832-4996
4332 • RHODES Richard K 314-481-2558
4333 • JENKINS Daryn OO 7
JONES Chas R 314-351-3953 7
4336 • BALCINOVIC Remo 314-481-2043 +0
4337 • RICE Kevin OO 8
WILLIAMS Jennifer 314-352-3693 8
4338 • BUCHHOLZ Jane 314-351-3353
4339 • LORENZ Edmund A 314-351-9827
4342 • BROOKS Bruce 314-352-6505
4343 • FLICKINGER C 314-353-2172 1
GILLMAN Patricia 314-481-6857 +0
4344 • SCHLOBMANN Suzanne OO 7
4347 • ROBERTS Maurice OO +0
4348 • COX Roy OO 7
4349 • TIMMERMAN Karla OO +0
4350 • KORTE James A 314-832-0150 1
4353 XXXX OO
4354 • CALLAWAY Loretta OO 8
4355 • QUINN Michael 314-457-0781 +0
4358 • GARGAS Homer OO 8
4357 • SUTTLES Michael OO 9
4360 • LAMMERT Jerome OO 6
• VENTURE REAL ESTATE 314-832-6900
4361 • JOHNSON S 314-352-5781
4363 • SKAGGS Alan OO 7
4364 • WATSON Donna J 314-352-3512 3
4368 • CAMPISE Joe 314-351-4933
4367 • BLASKIEWICZ John OO 9
4368 • GIROLAMI Leo P 314-832-9638
4369 • MORRIS Robert OO +0
4372 • JACKSON David OO 7
4373 • PRUDEN Jeff 314-353-5082 8
X ALFRED AV
4400 • DELONEY Franklin OO 7
4401 • STAWLYNSKI B 314-353-3056
4404 • BAILEY David 314-352-8455 4
4405 • RYAN Samuel OO 7
4406 • DEERING Kenneth R 314-832-9808
4407 • BOTHMAN Pat 314-353-2053
4410 • CUTAK Caron 314-353-4410 +0
4411 • FARRIS Katrina 314-752-2825 +0
4413 • DODD Mark 314-352-1947 +0
4414 • RICHEY Jeffrey D 314-353-4345 5
4416 • ROSENKRANZ F OO 9
4417 • BRODZINSKI Raymond 314-352-1367
4418 • MARSH Charlene 314-353-2703 4
4419 LAGRAND Betty 314-457-5750 +0
STEWART Les 314-457-6751 +0
4422 • RAYNES Christine OO 9
SAIDECK Christine 314-353-1012 9
4423 • BOXDORFER Harry OO 9
4424 CROCKER L M 314-457-1650 +0
• LEVINE Bradley OO 6
4425 • MERTZLUFFT Frances OO 9
4427 • YOUNG Glenn M 314-353-6300
4428 • GAGLE Bill F 314-353-4554
4430 • TEPE Henry A 314-832-5245
4431 • BUTLER William OO 7
4434 • ERB Christopher 314-752-9196 7
4436 • HERNANDEZ Saydal OO +0
RODRIGUEZ Inocencio 314-353-2482 +0
4437 • BURNS Nancy OO 7
4440 • ULRICH Alan 314-351-9698
4441 • SOLOMON Dennis 314-752-9282 2
4442 • METZNER Louis OO 7
4445 TRINJANIN Suad 314-752-4325 +0
• TRINJANIN S 314-352-3546 9
4445 • HAUNGS Terry OO 7
4448 • GRANT Michael OO 7
4449 • BESS Edward J 314-352-7586 3
4451 • DAUDE A E 314-481-3673
4452 • RAAF Andrew 314-352-2397 3
4454 • SCHULTE Eugene H 314-353-7279

..ELLENWOOD AV 63116 CONT
4455 • GRBIC Sabahudin 314-352-5308 7
4456 • WAGNER Elmer B 314-351-7601
4459 • MONIKA Russel OO +0
4461 • HAMILTON John R 314-352-9221
4462 • BRUCE Brian OO 7
4463 • HAYES Louis M 314-752-1320 7
4464 XXXX OO
4466 • ROSENKRANZ Fred OO 8
4467 CAPPER Deborah 314-752-7719 +0
* GARAGE&R 314-752-7719 +0
GARRISON Chapper 314-752-7719 +0
Debora
GARRISON Sam 314-752-7719 +0
• PINE Carole OO +0
4468 • FRENTZEL R OO 8
4470 FRENTZEL L 314-752-1609
4473 • MOSQUEDA Vernie OO 7
4474 • SCHABER Paula OO 7
4475 • SALADIN I 314-353-1194 7
4478 • HODZIC Ejad 314-351-7260 +0
X LANSDOWNE AV
X WYDOWN BLVD
* 2 BUS 200 RES 67 NEW

ELLIF (99) 63143 MAPLEWOOD

X BIG BEND BLVD S
7569 MUTHAM Douglas 314-644-5830 9
X OAKLAND AV
* 0 BUS 1 RES 0 NEW

ELLIOTT (98) 63025 EUREKA

1439 - 1461
EUREKA
ROCKWOOD SCHOOL DISTRICT

1439 HASTY Douglas 636-938-7022 8
HASTY Renee 636-938-7095 +0
• WADDELL Charles OO 9
1445 • MCKEAN Alton OO 9
1451 • JEROME Charles OO 9
1461 • NOVY Robert OO 8
* 0 BUS 8 RES 1 NEW

ELLIOTT AV E 63122 KIRKWOOD

WEALTH CODE 6.0
404 - 650
KIRKWOOD
KIRKWOOD SCHOOL DISTRICT

FRISCO RY N

404 OUATTROCKI Anna 314-966-9748 6
• ROSS John OO 7
409 CHRISTOPHER A J 314-822-0945 5
• DAVIS Mark OO 7
413 BELL Gilbert Lee 314-822-6241 +0
• GARRY Johnnie OO 7
418 • TINCH Edw J Jr 314-966-5777
421 MOSGWIN Ray Rev 314-821-5372 2
• MOSGWIN Karla 314-966-0651 7
* NEW COVENANT FULL GOSPEL CH 314-965-6576 9
422 GIVENS Shayla D 314-909-9765 +0
• MUSHRUSH James OO 8
426 • PEARSON Doraine OO 7
427 JACKSON Sherrill 314-966-6836 9
435 • EVANS Bryan OO 7
439 • NELSON Felicia OO +0
443 • DUBOIS Leo OO 8
444 • SCHNITZER Robert OO 9
447 • DUBOIS Leo OO 8
TAYLOR Phil 314-822-7882 2
453 * INNOVATV EQUIPMENT SERVICE INC 314-966-5330 7
* INNOVATV EQUIPMENT SERVICE INC 314-966-3737 +0
455 * INDSTRL SHELVING SYSTEMS 314-965-6500 6
X CLARK AV
600 XXXX OO
635 * FONTANA ASPHALT CONTRACTING 314-965-4745 2
645 * CENTERLINE BAITATACKLE 314-835-1719 +0
* SYSTEMS PLUS TELECOM INC 314-835-0282 +0
658 XXXX OO
660 * ROTON PRODUCTS INC 314-821-4400
* 8 BUS 21 RES 6 NEW

ELLIOTT AV S 63122 KIRKWOOD

WEALTH CODE 3.0
505 - 649
KIRKWOOD
KIRKWOOD SCHOOL DISTRICT

505 MITCHELL Melanie 314-821-3626 2
• MITCHELL William OO +0
516 • FONTANA Michael OO 9
521 • BEAL Raymond M 314-965-8271
525 • WALLACE Walter H 314-965-6684
528 XXXX OO
530 XXXX OO
X LEFFINGWELL AV
600 XXXX OO
603 • PENNY Marcellas OO +0
607 • HARRIS Samuel OO 7
608 • WILL Katherine 314-965-3904
611 • DO Thanh T 314-984-8428 9
625 • MURRAY Dan J 314-909-7785 8
629 • SMITH Jas Jr 314-821-0714
633 • SERRES George OO 7
637 • MALLORY Grayce OO 7
641 • BERRY Thelma OO 7
NALL John H 314-984-0475 6
645 • DABBS Richard OO 7
649 • BURROWS Kenneth OO 7
X LILLIAN AV
* 0 BUS 20 RES 2 NEW

ELLIS AV 63143 MAPLEWOOD

WEALTH CODE 4.0
7508 - 7574
MAPLEWOOD
MAPELWD-RICHMND HTS SC DST

BIG BEND BL TO
OAKLAND AV

7508 • HENDEL John 314-647-0661
7517 • DEEP Blue OO 8
7519 • HOLLAND Marcelino 314-645-3403
7520 • CLIPPER Wm C 314-647-8140
7521 • O'HARA Vincent Jr 314-647-7132 4
7522 • MCLAUGHLIN Jerry OO 7
7524 • WOLFINBARGER Ryan 314-645-8998 8
7529 DILLON L K 314-647-2812 9
• LOEFFLER August SCHWIEGER Lisa C 314-646-1352 9
7530 • WARNER John D Jr 314-645-8763
7533 • SCHWEGER Marvin L 314-645-3312
7537 • HIGGINS J W 314-645-0873 2
7540 HARDY John B 314-647-1872
7544 • OLIVER Robt 314-781-4816
7545 • GANTZ Joseph 314-647-0514
7546 • YOUND Kendal 314-644-4351 6
7550 • PITTS Pamela OO 8
7553 • GANTZ John A Jr 314-645-0520 2
7564 • PEARSON Joan OO 7
7566 BURNS Katherine 314-647-0696
• HART Charyelli OO +0
7560 • WENZEL Claudia OO 9
7561 XXXX OO
7564 • BROWNE Catherine F 314-781-0844 7
7569 ..... ST JAMES APTS
BANDERA S 314-644-4211 9
102 HATA Tomomi 314-645-0184 +0
KELLER John 314-645-7763 +0
KELTZ Kathy 314-644-6945 +0
205 LIAO Steve 314-845-2475 +0
209 OLIVER Mary V 314-781-2920
YU Minfeng 314-645-3540 +0
7569 .....
7570 BECKHAM K 314-645-9903 +0
• CAMDEN Dennis OO +0
7572 XXXX OO
7573 ..... OXFORD APTS
CHENG Liu 314-761-0037 6
CLAIBORNE L D 314-781-0327 8
GITEAGURI Mary 314-781-4904 +0
HERRING Robert 314-781-5891 +0
MAUE B 314-646-7854 +0
MENG Ding Jin 314-646-7888 +0
104 RICE Muriel 314-645-5832
103 SEED 314-647-3662 7
105 SNELLING William 3D 314-991-4209 8
204 SULLIVAN B 314-645-1452 +0
WILKEWING Chas 314-846-7894 +0
WINGRON Sean 314-647-6221 +0
7573 .....
7574 IMOAD Adil 314-844-0905 9
• POWELL Douglas OO 8
* 0 BUS 49 RES 15 NEW

ELLISVILLE, MO

NO # * BLOCK H&R 636-527-0236 +0
NO # * CARTEMPS USA 636-207-1141 9
NO # * FIRE DEPT 636-458-2106
NO # HASENFRATZ Frank 636-394-0775
NO # * KREWET PAUL V 636-938-6725 1
NO # * MAYTAG SERVICE COMPANY 636-258-0209 9
NO # * POLICE DEPT 636-227-7777 8
NO # * ROCKWD ATM/TV ELECT 636-938-6725 1
NO # * TEAM 1 AUTO GLASS 636-394-9577 9
NO # WECHLING Walter G 636-391-3248 4
NO # WECHLING Walter T 636-366-0223 +0
* 8 BUS 3 RES 2 NEW

ELLWINE DR 63125 LEMAY

WEALTH CODE 7.0
596 - 668
UNINCORPORATED AREA
MEHLVILLE SCHOOL DISTRICT

3/4 MI S OF RIPA

X TELEGRAPH RD
598 • LOYD C S 314-487-8422
600 • MOSER Matt 314-645-8731 6
X SIGSBEE AV
604 • DAVIS Edward J 314-487-2786 +0
605 BOND Amy 314-487-0635 9
• ROBINSON Karen S 314-416-1125 8
608 • MCFADDEN Michael 314-894-5933 9
609 • MOORE Alvin 314-416-9746 8
612 • GOWENS Mike 314-694-7786
• GOWENS Pam 314-694-7786
616 • MULCAHY Sharon OO 7
619 • KEMP D D 314-487-9710
620 NAHORSKI Peggy 314-694-6399 +0
• SENKE Peggy 314-487-3199 9
623 • MULLEN D A 314-892-3330 5
624 • LAMBING Gregory OO +0
627 • ULRICH Charles OO 7
628 • BURGER Elmar OO 7
631 • HOLDENRIED Richard 314-487-1962
632 • BETTA Noum 314-894-8610
635 • FREINER Howard OO 7
WESTCOTT Brandi 314-416-9253 9
WESTCOTT Todd 314-416-9253 9
636 • SCHWARZ Paul J 314-487-2167
639 • SLOGAR Joseph 314-892-5465
643 • WOOD J R 314-892-3129
645 • KOST C 314-892-5687
647 • PAGE Anthony 314-892-8901 4
651 • BITTICK Merry OO 8
652 • CLARK S H 314-892-1119 8
655 • RIES John A 314-892-3789
659 • GOKIN Thomas OO +0
663 • KRESS Jos 314-487-2977
667 • BOYER William OO 7
668 • PRICHARD Miriam OO +0
X ROCHESTER DR
* 0 BUS 34 RES 5 NEW

COPYRIGHT HAINES & CO., INC. INFORMATION ON THIS PAGE MAY NOT BE KEYPUNCHED, ENTERED INTO A COMPUTER OR PHOTOCOPIED, IN ANY MANNER WHATSOEVER EXCEPT AS AUTHORIZED IN WRITING BY HAINES & CO., INC

TP ✓ **Adjoining** ✓ **Source** Haines & Company, Inc.

LEFFINGWELL AVE 2001

LEEBUR DR 63128 SAPPINGTON

WEALTH CODE 9.0

10600 - 12121
SUNSET HILLE
LINDBERGH SCHOOL DISTRICT

X SAPPINGTON RD
10600 ●PHAN Thanh OO +0
10601 ●ECKHARDT Robert L 314-843-7933 1
10610 ●KRAMER Helmut F 314-842-1860
10611 ●STIEREN Richard J 314-843-4305
10619 ●SCHOMAKER C 314-843-8540 +0
10620 ●WILLMAN Donna J 314-843-9080
10626 ●GRIMMER Eugene H 314-843-5746
10627 ●BRINKMAN A V 314-849-2770
10634 ●HACHMEISTER Ernest 314-843-6986
10635 ●CLINE Thos F 314-843-0389
10642 ●DONNELLY M J 314-729-7648 +0
DONNELLY M J Chld 314-729-7232 +0
10643 ●HUMMEL John F 314-849-0737
X BURROW DR
10700 ●FERRILLO Patk J DDS 314-843-2406
10701 PASSIGLIA J 314-849-9513 +0
PASSIGLIA M 314-849-9513 +0
●PASSIGLIA Peter V 314-849-5427 7
10708 ●HUMPERT P H 314-843-6666
10709 ●JONES H L 314-842-2989
10716 ●VOSS David OO 7
10717 ●HOOPER Patrick OO 9
10722 ●STRNAD J F 314-843-3377
10724 ●MOHESKY Malbern 314-842-0632
10725 ●CALDWELL F OO 7
10726 XXXX OO
10733 XXXX OO
10741 SCHMITT D L 314-842-4986 4
10744 ●DEMUTH Diana 314-729-0693 9
●DEMUTH Tom 314-729-0693 9
X KALINDA LN
10748 ●SIMPSON Larry 314-843-8730 7
●SIMPSON Ray 314-849-3139 9
●SIMPSON Sue 314-843-8730 7
10756 ●DRESSEL John H 314-843-1360
10757 ●KIRCHHOFF Richard H 314-843-1682 5
10762 ●BRADY Francis Jr 314-843-2961
10768 ●SULLIVAN Jas J 314-842-5586
●SULLIVAN K A 314-842-5295 6
10774 ●KAUSCH Nicholas OO 9
10780 ●NUNEZ Maria MD 314-843-8458
10785 ●BAYERS Ray L 314-843-6135
10786 ●EGGEMEYER Wm M 314-843-7860
10792 ●SCHWAIGER Emma OO 7
10793 ●LINDSEY Clarence F 314-849-1448 3
X ALDRED DR
10800 ●POLIZZI Anthony M 314-842-0192 3
10801 ●KRAI Wilbur J 314-843-4374
10808 ●HARRISON Gerry F 314-842-1367
★HARRISON STAMP MACHINE CO 314-843-2427 7
10816 ●JOKERST Raymond OO 7
10817 ●ODONNELL Lawrence J 314-843-4394
10824 ●REINHARDT David W 314-843-0695
10827 ●LACKEY Maurice 314-849-8649 2
10832 ●JAGODKA Marian OO +0
10837 ●GIESE Wm 314-849-0368
10840 ●SCHILLER John C 314-843-0389
10847 ●TRUNKO Leo OO 7
10848 ●MCGUCKIN John 314-842-9150 5
10855 GREENE Bill 314-843-7073 9
GREENE Kathy 314-843-7073 9
10856 ●WIEBKE David D 314-842-4397 5
10864 MATTINGLY Wm I 314-842-1930
10867 ●PATRICK Thomas 314-843-3670 6
10870 ●DOHACK Warren A 314-843-7127
10875 ●HAMILTON Lois 314-849-6868
●HAMILTON Tom 314-849-6868
10885 ●THALHEIMER Jakob 314-842-0332
10895 ●CORBIN Donald D 314-843-4055
X HILLTOP DR
X BENBURY CT
X BENBURY LN
12098 ●MAYER Irene OO 7
12103 ●FOKKENS Jackie 314-843-1904 +0
●FOKKENS Ross 314-843-1904 +0
12115 ●LUEDERS R H 314-849-0900 +0
12121 ●BETLEJEWSKI A E Gene 314-843-2554
★BETLEJEWSKI SLS INC 314-843-2537
★ 2 BUS 70 RES 10 NEW

LEELAINE DR 63126 SAPPINGTON

WEALTH CODE 7.0

12159 - 12160
CRESTWOOD
LINDBERGH SCHOOL DISTRICT

CRESTWOOD AREA

E OF ROBYN RD

12159 ●WALDMANN Irvin Jr 314-843-7935
12160 ●TUMMINIA Anthony 314-843-2073
●TUMMINIA Susan 314-843-2073
●TUMMINIA Tony 314-843-8463 2
12167 XXXX OO
X ROBYN RD
★ 0 BUS 5 RES 0 NEW

LEESHORES DR 63125 LEMAY

4210 - 4241
UNINCORPORATED AREA
MEHLVILLE SCHOOL DISTRICT

4210 ●RILEY Ralph W 314-638-9907 9
4214 ●BUCHHEIT Rudolph M 314-638-2144
4218 ●MCEVOY Kenneth 314-638-0473
4221 ●MIRIANI David OO 8
4222 ●JOHN Robert OO 7
4225 ●ANTONICH Stanley J 314-631-1290
4226 ●BEMENT David OO 7
4229 ●MESSMER Nick P 314-544-7370 7
4230 ●CORIC Kathleen OO 9
4233 ●LEVERENZ Kathleen 314-544-3439 7
LEVERENZ Robert 314-544-3439 7
4234 ●POST Geo B Jr 314-544-4831
4238 ●EXLER Ronald 314-631-2699
4241 ●GERKIN Emil OO 7
★ 0 BUS 14 RES 0 NEW

LEESHORES LN 63125 LEMAY

WEALTH CODE 2.0

1502 - 1502
UNINCORPORATED AREA
BAYLESS SCHOOL DISTRICT

1502 BARTYZEL M 314-544-4096 8
1502B DAVIDSON Lester 314-544-9357 7
1502 MUNIE John 314-631-8030 +0
●WAMPLER Leamon OO 8
1511A BAUGH Irene D 314-631-2047 8
1511B BLANNER Sandra 314-638-0137 3
1511 JACKSON A 314-544-9875 9
1511C WHEELER Joe 314-631-8075 +0
1514 WEGESCHEIDE M 314-631-0405
1523D ESTES Michael 314-544-7797 7
1523B KNEISLER A 314-544-6954 6
1523A PFIFER Bernice 314-631-2508
1523C ROTHWEIL A M 314-631-3234 +0
1536B FORISTER Richard T 314-631-7045
1536D FOSTER Elizabeth 314-638-5467 4
1539B FAVIER Hugo L 314-544-7989 7
1539C MUELLER H S 314-544-0192 3
1539 OROZ Ilona 314-638-7922 9
1545 ★HIGHLAND HOUSE UNION ROAD APTS 314-638-5095 +0
1545C KAEMPER Lee 314-631-4110 7
1545D REMMERT Kimberly 314-631-5765 8
D REMMERT Thomas 314-631-5765 8
X LEE SHORES DR
★ 1 BUS 21 RES 4 NEW

LEFFINGWELL AV 63122 KIRKWOOD

WEALTH CODE 5.4

322 - 657
KIRKWOOD
KIRKWOOD SCHOOL DISTRICT

OAKLAND AREA

OFF BIG BEND

X SCOTT AV
322 ★FITZGERALD ROOFING 314-822-9599
325 ●FLYNN Loretto OO 8
★SPECIALTY RESEARCH 314-966-4165
★WEXFORD LABS INC 314-966-4134
332 ★A W S ENTERPRISES INC 314-966-6692 6
★IMPACT CHRISTN BOOK 314-822-3309 5
★IMPACT MINISTRY 314-822-3309 5
★MO GLASS CO 314-822-4747 4
★SATELLITE COMMUNICATIONS INC 314-966-6221 7
★SUCCESSFUL LFE BKST 314-822-3309 5
★TEL PRO INC 314-821-4179 9
★TEL PRO INC 314-822-3778 9
333 ★A O K CORP 314-966-0915
★ANTHONY'S MAINTENANCE 314-965-0389 +0
★BROADVIEW SCREEN CO 314-822-8080
★CASPER PHOTOWORKS 314-957-0600 1
★CORPORATE ID 314-821-7778 +0
★PERSONAL CARE PRODUCTS 314-965-1152 +0
★RAVEN ENVIRONMENTAL PRODUCT 314-822-1197 +0
★TUCKER FOOD PRD INC 314-821-0111 3
★VIVIENNE SLD DRSSNG 314-821-0111 3
335 ★ACTION PHOTOGRAPHIC 314-835-1300 +0
★BAD DOG GRIP&ELECTRIC 314-966-1016 8
★BAD DOG PICTURES 314-965-1016 8
★BMA INC 314-909-6762 9
★JEFFCO DRILLING TOOLS INC 314-821-0008 +0
★MADINGER WINE CO 314-822-9463
★PETRIE TOM 314-966-1016 8
★WHITE CAT STUDIOS 314-822-7787
336 ★DATAFAX OF ST LOUIS 314-984-8030 4
★EAGLE'S VIEW PRESS 314-909-6866 9
★ELLASON AVIONIC INC 314-821-1022 4
★OMNI CREATIVE GROUP INTL 314-965-4222 5
★PHOENIX PRESENTATIONS 314-822-1303 +0
★TREES FOREST&LNDSCP 314-821-9918 5
★ZIPF AIR INC 314-821-1200 6
344 ★RICHARDS ROOFING&EXTERIORS INC 314-965-3008 4
RUSSELL Richard 314-965-1795 4
345 XXXX OO
348 XXXX OO
360 ★ARROW BOX CO 314-821-3280
●DEUTSCHMANN Louis OO +0
405 XXXX OO
X CLINTON PL E
X ELLIOTT AV E
511 ●EWING John OO 7
516 ●HART Tommie Sr 314-966-0899 2
517 ●FLYNN John D 314-965-8965 5
538 ●HOLTS James OO 7
540 ●ROLLINS Patricia 314-821-1780 8
544 ●PEREZ Gilberto 314-984-0076 8
●PEREZ Shyla 314-984-0076 8
545 ★A MRAZEK MVG SYSTEM 314-822-4200
★MRAZEK MOVING SYSTM 314-822-4200
★UNITD VAN LINES 314-822-4200 4
550 ●CAPPIS J W 314-822-0195
554 ●CHANCE P 314-822-1261 5
558 ●MINOR Earl OO 7
562 ●DUBOIS Leo OO 8
566 ★MARIE BARKER INC 314-966-2417
●ROBERTS John OO +0
★SENORET CHEMICAL 314-966-2394
567 XXXX OO
572 ★CRYSTAL COMPANY 314-966-5999 1
●REDINGTON J OO 8
X CLARK AV
631 ★DALE PRINTING CO 314-822-5432 9
●FOERSTEL Edward OO 9
★KRUBSACK INC 314-984-9922 +0
639 ★REDINGTON J E CO 314-965-3200
641 ★REGER ROOFING CO 314-965-6203
★REGER&ASSOCIATES 314-965-6203

..LEFFINGWELL AV 63122 CONT..
645 ●KANYUCK Paul OO +0
★KIRKWOOD HEATING&AC CO INC 314-821-3454 +0
NOELKEN Wayne 314-865-8430 5
655 ●BROCKSMITH Richard OO 8
★DAINS DELIVERY INC 314-966-5303 +0
657 ●BROCKSMITH Richard OO 9
NO # ★SCHULER ANTIQUES 573-927-2211 7
★ 51 BUS 25 RES 13 NEW

LEFORET CT (95) 63038 GLENCOE

WEALTH CODE 9.0

17202 - 17218
WILDWOOD
ROCKWOOD SCHOOL DISTRICT

17202 ●BROCKMANN Alese 636-405-1443 8
●BROCKMANN Todd 636-405-1443 8
17203 ●CROWLEY Dennis M 636-458-1673 6
17206 ●ROHALY Ernest G 636-458-3606 5
●ROHALY Leona H 636-458-3606 5
17207 ●JOHNSON Lisa D 636-458-3230 5
●JOHNSON Paul O 636-458-3230 5
17210 ●RINEHART Walter A 636-405-2766 +0
17214 ●MARTIN Kristine 636-458-1938 +0
●MARTIN Scott 636-458-1938 +0
17215 ●RYMER Kathy 636-405-3109 9
★RYMER KATHY 636-405-1444 8
●RYMER Paul 636-405-3109 9
17218 ●GUCCIONE Joseph Jr 636-458-6808 7
●GUCCIONE Kimberley 636-458-6808 7
X LAFAYETTE TRALS DR
★ 1 BUS 14 RES 3 NEW

LEGENDS PKWY (93) 63025 EUREKA

100 ★JEFFRSN BANK&TRUST 636-938-4922 3
625 ★COUNTRY CLB LEGENDS 636-938-5548 3
★COUNTRY CLB LEGENDS 636-938-6295 3
★LEGENDS THE 636-938-6295 3
797 XXXX OO
★ 4 BUS 1 RES 0 NEW

LEGENDS VIEW DR (98) 63025 EUREKA

584 - 911
EUREKA
ROCKWOOD SCHOOL DISTRICT

X THE LEGENDS PKY
561 ●EGITTON Joseph 636-938-7024 +0
●EGITTON Sharon 636-938-7024 +0
568 ●GRIFFITHS Connie 636-938-1190 +0
●GRIFFITHS David 636-938-1189 +0
●GRIFFITHS David 636-938-1190 +0
587 NOWICKI Tom 636-938-4575 +0
X VISTA GLEN CT
573 ●JAIN Rakesh 636-938-9077 +0
●JAIN Shekha 636-938-9077 +0
578 WILLIAMS Jeff 636-938-7436 9
584 ●HEEB Christopher 636-938-4874 9
●HEEB Heather 636-938-4874 9
585 ★CINCO VISTA GLEN 636-938-9477 9
590 ●KINNETT Jim 636-938-9785 9
●KINNETT Michelle 636-938-9785 9
596 ●READ Jody OO 9
597 ●ORF Anthony 636-938-3870 8
●ORF Michelle 636-938-3870 8
602 ●THORNSBERRY Brian 636-938-4968 9
●THORNSBERRY Tricia 636-938-4968 9
603 ★HORN V C&SON LUMBER CO 636-938-7541 9
★HORN V C&SON LUMBER CO INC 636-938-6057 +0
●HORN William 636-938-3471 9
608 ●PENDER Gregory OO +0
609 ●VASSALLI Toni 636-938-7339 9
614 BOWMAN Jeff 636-938-4024 +0
●CLINITE Jerald OO +0
615 PALOZOLA Anne 636-938-5307 +0
PALOZOLA Thomas K 636-938-5307 +0
620 ●TUCKER Russell 636-938-6124 8
621 ●PURDY Donna 636-938-4563 9
●PURDY Mark 636-938-4563 9
626 ●HAAR Edward N 636-938-6735 9
627 ●HALPERT Igor OO +0
632 ●BARRY Patrick OO +0
633 ●SIRAGUSA Bryant OO 9
638 ROACH Michelle 636-938-1156 +0
639 ●TRASK Bob 636-938-3138 9
644 BURGER Derrick 636-938-3422 +0
BURGER Elizabeth 636-938-3422 +0
645 ●SCHOENBERGER Jeana 636-938-7270 9
●SCHOENBERGER Scott 636-938-7270 9
650 ●GEORGE Clark 636-587-2408 9
●GEORGE Clark 636-938-5771 9
651 ●HAAS D 636-938-7015 8
●HAAS Debbie 636-938-7016 8
●HAAS R 636-938-7015 8
656 COWMAN Rick 636-587-2515 +0
COWMAN Rick 636-587-2513 +0
COWMAN Rick 636-938-7215 +0
COWMAN Victoria 636-938-7215 +0
657 ●MEYLOR John OO 9
662 BURNS Carl 636-938-6756 +0
BURNS Helen 636-938-6756 +0
663 SALMONOWICZ Carolyn 636-938-9157 +0
SALMONOWICZ Craig 636-938-9157 +0
668 ●LOSEMAN Kenneth 636-938-5343 9
674 ●GIBSON David 636-938-7276 9
●GIBSON Sheri 636-938-7276 9
675 PARMER Carolyn 636-938-7296 +0
PARMER David 636-938-7296 +0
680 ●HILL Amie 636-938-7590 9
681 ●FALCONE Rebel 636-938-7266 8
●FALCONE William 636-938-7266 8
686 PHELPS Chale 636-938-7484 +0
PHELPS Curtis 636-938-7464 +0
687 ●HOSNA Helen 636-938-5596 9
●HOSNA Kurt 636-938-5596 9
HOSNA Kurt 636-938-4177 +0
692 ●EMMENEGGER Greg OO 9
STUART Linda 636-938-6821 8
693 ●JAKOVICH Frank 636-938-9766 8
●JAKOVICH Kim 636-938-9766 8
698 ●HENDEL Donald J 636-938-9105 9
699 ●JOHNSON Mary L 636-938-3943 8
704 ●RAPER Gregory OO +0
705 ●SCARRY Debbie 636-938-9805 8
●SCARRY Robert 636-938-9805 8
710 ●SPOHN Christie 636-938-6982 9

..LEGENDS VIEW DR 63025 CONT..
●SPOHN Jason 636-938-6982 9
711 ●REID John 636-938-6150 8
716 RIDDELL Laquitha 636-938-9500 +0
RIDDELL Robert 636-938-9500 +0
717 ●TOMAS Lisa 636-938-9489 9
●TOMAS Mendel 636-938-9489 9
722 ●DIETZLER Michael 636-938-8520 9
DIETZLER Michael 636-938-6590 +0
723 ●MARTIN Bryan 636-938-5080 +0
728 ●SMITH Alan 636-938-7214 9
●SMITH Janet 636-938-7214 9
729 ●POWELL Jay 636-938-1154 +0
734 BLANCHARD Karen Rev 636-938-9093 9
●MARTIN Scott Eliot 636-938-9093 9
735 ●ROSSINI John 636-938-3139 8
740 WALSH Glenn 636-938-6763 +0
WALSH Linda 636-938-6763 +0
741 ●FALKE Jim 636-938-5531 9
●FALKE Sara 636-938-5531 9
746 ●MULHEARN Carol 636-938-3845 8
●MULHEARN Kevin 636-938-3645 8
747 ●MOSER Gretchen 636-938-9081 9
●MOSER Kirk 636-938-9081 9
●MOSER Kirk 636-938-7134 9
752 BAKER Jennifer 636-938-3926 +0
BAKER Kevin 636-938-3926 +0
753 ●NELSON Virgil E 636-938-5648 9
758 ●TRENTMANN Robert OO 9
759 RIPSON Sheldon D 636-938-5180 +0
765 ●THOMAS Cindy 636-938-9016 8
●THOMAS Virgil 636-938-9016 8
770 ●TWIST Steven G 636-938-7548 9
771 ●WHITE Rusty OO 9
777 ●PARK Natalie 636-938-3797 8
●PARK Sam 636-938-3797 8
782 ●SANDER Craig 636-938-7398 8
●SANDER Jean 636-938-7398 8
783 ●STECHMANN Barbara 636-938-5240 9
●STECHMANN Tom 636-938-5240 9
X VISTA HILLS CT
800 ●RILEY Kimberlee 636-938-6051 9
●RILEY Timothy J 636-938-6051 9
801 ●PRETSCH Stephen 636-938-5052 9
806 BERGER Brian 636-938-1318 +0
807 TOMPKINS Chris 636-587-9709 +0
812 ●BAALMANN Leroy OO 9
818 ●CLARK Robert 636-938-9580 9
819 KIEHM R J 636-938-3773 9
LAMBUR S C 636-938-3773 9
824 ●BLEVINS Jim 636-938-7250 8
830 ●ALLEN Chloe K 636-587-9828 +0
●ALLEN James D 636-587-9828 +0
831 ●RAHOY Elaine 636-938-7189 8
●RAHOY John 636-938-7189 8
836 ●VOSS Carol 636-938-1316 +0
837 ●PELLERIN Christy 636-938-9970 8
●PELLERIN Scott 636-938-9970 8
842 ●SAPIA Alan Craig 636-938-8905 8
848 ●MURPHY James OO 9
849 ●MCNEEL David 636-587-2385 9
●MCNEEL David 636-938-3144 9
854 ●LOETHEN David 636-938-3345 9
●LOETHEN David 636-938-9922 9
855 ●MAITLAND Sandra 636-938-3001 8
●MAITLAND Steven 636-938-3001 8
860 ●DAILEY Ed 636-938-7222 8
861 KOSUSNIK Edward 636-938-9082 8
●SKWIRA Tim OO +0
866 ●DEPORTER Melanie 636-938-6335 8
SIEVERS B R 636-938-6838 +0
872 ●KOHUT Dennis OO +0
873 ●LOPEZ Tina 636-938-9935 8
878 ●ALFARO Moses 636-938-3337 +0
●ALFARO Rosalie 636-938-3337 +0
903 ENGLE David 636-938-9543 +0
ENGLE David 636-938-9461 +0
ENGLE Linda 636-938-9461 +0
908 XXXX OO
911 ●PARRINO Nicholas OO 9
912 WEEKS Angela 636-587-2152 +0
WEEKS Todd 636-587-2152 +0
917 CHAPMAN Wayne A 636-636-1314 +0
918 VAUGHN John 636-938-1294 +0
929 GREUBEL Ed 636-938-9529 +0
GREUBEL Liz 636-938-9529 +0
948 KRAUS Janice 636-938-1286 +0
KRAUS Mark 636-938-1286 +0
954 WESTBROOK Irene 636-938-9592 +0
WESTBROOK Richard 636-938-9592 +0
959 ALBERT John C 636-938-9031 +0
★ 3 BUS 164 RES 67 NEW

LEHIGH MDWS DR (95) 63005 CHESTERFIELD

WEALTH CODE 9.0

201 - 244
CHESTERFIELD
ROCKWOOD SCHOOL DISTRICT

X CHESTERFILD MNR DR
201 ●SEATON William 636-728-1680 +0
208 ●SCHATTNIK Daniel R 636-519-8449 8
212 ●HONG Eugene 636-532-4972 5
216 ●BAUER Chris 636-530-6177 5
●BAUER Danl J 636-530-6170 5
●BAUER Lisa 636-530-6177 5
217 ●RAMIREZ J L 636-537-1311 5
221 ●LOCHNER Dana 636-530-4590 6
●LOCHNER John 636-530-4590 6
224 ●WELCH Scott 636-532-7595 5
225 ●ZALESKI Robert 636-537-1893 5
229 ●NGUYEN Quynh 636-530-5906 5
232 ●LEE Janet OO 7
233 ●WILLIAMSON Henry W 636-530-7925 5
236 ●ORTWERTH Charlotte OO 7
237 ●SCHMITTGENS Carl 636-537-9661 5
240 ●FRITTS Chris 636-537-3637 8
●FRITTS Jeff 636-537-3637 8
244B ●BURKE James S 636-537-5880 8
B ●BURKE Kristin 636-537-5880 8
X DEVERONNE CIR
★ 0 BUS 20 RES 1 NEW

LEICESTER CIR 63011 BALLWIN

WEALTH CODE 9.0

244 - 250
BALLWIN
ROCKWOOD SCHOOL DISTRICT

244 ●ISOM Breandon OO 7
LASTARRIA K 636-227-9982
248 ●BURKE Milo 636-227-6792

..LEICESTER CIR 63011 CONT..
248 ●HINSON Jeffrey W 636-227-2959 3
250 ●SMITH Kevin 636-394-8660
●SMITH Kevin F 636-394-0204
★ 0 BUS 6 RES 0 NEW

LEICESTER SQUARE CT (96) 63021 BALLWIN

WEALTH CODE 8.0

705 - 721
UNINCORPORATED AREA
PARKWAY SCHOOL DISTRICT

X LEICESTER SQUAR CT
430 ●CHHATWAL Sahiba 636-207-7698 8
434 ●CHISHTI Muhammad 636-207-6214 8
700 XXXX OO
704 WULFF Julie 636-391-3967 8
WULFF Robert 636-391-3967 8
705 ●MANSFIELD Stephen 636-394-6490 7
712 ●LONG Mark S 636-227-1434 6
713 ●CERIOTTI Connie 636-391-2238 6
●CERIOTTI John 636-391-2238 6
720 ●HACAY Brian OO 7
721 ●KAEMPFE Cheryl 636-391-1788 6
●KAEMPFE Terry 636-391-1788 6
★ 0 BUS 12 RES 0 NEW

LEICESTER SQUARE DR (96) 63021 BALLWIN

WEALTH CODE 8.0

406 - 439
UNINCORPORATED AREA
PARKWAY SCHOOL DISTRICT

406 ●BOHDE Bill 636-227-4399 7
●BOHDE Cindy 636-227-4399 7
409 ●SHROFF Jyotika 636-391-4183 7
●SHROFF Vibhaker 636-391-4183 7
410 ●BAUER E 636-394-6693 6
414 ●SCHWERMER Jeff 636-256-9475 7
415 ●WAITES John 636-207-1664 7
●WAITES Julie 636-207-1664 7
418 ●GEILE Kenneth 636-227-2492 8
419 ●JAMBORETZ Thomas 636-207-0124 7
422 ●FITZGERALD Andrew 636-256-7165 6
●FITZGERALD Kathy 636-256-7165 6
425 ●HENKE Daniel 636-227-9215 6
426 ●LEE Wm Jeffrey 636-394-0349 9
431 ●COHAN Kevin OO 9
435 ●STONER Todd 636-256-9789 6
438 ●HINDS Terry L 636-256-0737 6
439 ●LUCKS David 636-256-0314 8
★ 0 BUS 18 RES 0 NEW

LEITRIM DR 63123 AFFTON

WEALTH CODE 7.0

10400 - 10434
UNINCORPORATED AREA
LINDBERGH SCHOOL DISTRICT

CONCORD VLG AREA

E OFF MAYO DR

X ANTRIM DR
10400 ●SMITH Randall 314-842-6229
10402 ADAMS Robert 314-842-7907 5
10406 ●BARNES E 314-842-4230
10410 ●OLSEN Kenneth P 314-842-0071
10411 CLARK L 314-843-5306 6
●MILLER Kelly 314-843-3885 7
10414 ●HELM J 314-849-0569 3
10417 ●MARTIN Dan 314-842-4042 2
10418 ●GEREN Gayle OO 9
ZENGEL Frank H 314-843-0109
10422 ●CERIOTTI Diane OO 7
10426 BLANKE K A 314-843-7090 3
●HEROLD Kathleen OO 7
10427 ●VENDT Stephen 314-843-4116 5
10430 ●KNACKSTEDT Keith 314-842-7994 8
●KNACKSTEDT Meg 314-842-7994 8
10433 ●NEUKIRCH M 314-843-1202
10434 MEYER R 314-843-5676
●SHEORON Robert OO 7
X MAYO DR
★ 0 BUS 19 RES 0 NEW

LELAND RDG WALK 63131 DES PERES

WEALTH CODE 9.0

2306 - 2309
TOWN AND COUNTRY
PARKWAY SCHOOL DISTRICT

2300 PARIKH Sharad 314-567-0416
PARIKH Sharad 314-567-6919 3
2301 SAMBERG Brian 314-989-1884 +0
SAMBERG Janice 314-989-1884 +0
2306 ●BILCHIK Ronald 314-991-5008 8
2309 ●WOODS John J Jr 314-991-3132
X CARBERRY PL
★ 0 BUS 6 RES 2 NEW

LEMANNS DR 63021 MANCHESTER

WEALTH CODE 9.0

712 - 735
UNINCORPORATED AREA
PARKWAY SCHOOL DISTRICT

LA MARITE DR
TO MAUTEENE DR

X LAFEIL DR
712 ●BARKER James F 636-207-1621 9
714 ●FENNER David E 636-391-0743
X TREE HILL CT
716 ●HUTCHINSON Janice OO 7
ROBERT J M 636-394-4547 8

..LEMANNS DR 63021 CONT..
ROBERTS M J 636-394-0799
718 ●SERRAJONES Julio 636-227-3397
720 ●ENDSWORTH Ernest OO 7
721 ●BIRKENMAIER Thos J 636-391-9627
722 ●CARRICO Dorothy OO 7
723 ●FERGUSON Geo D 636-394-4827 9
724 ●KIM Venson 636-391-5981 +0
726 ●BOOHER Harold O 636-391-0234
727 ●POGUE Terrence A 636-394-3430
729 ●WEAVER Parry OO 6
731 ●HOWARD Jeffrey OO +0
★HOWARD LAWN CARE INC 636-207-6300 9
732 ●DIECKMANN Angela 636-256-9305 5
●DIECKMANN Kurt 636-256-9305 5
733 ●GAHR Michael OO 7
734 ●BEQUETTE Mark 636-527-0940 8
735 ●BOX Anthony OO 9
X LAMARITE DR
★ 1 BUS 20 RES 2 NEW

LEMAR 63011 ELLISVILLE

WEALTH CODE 8.0

1017 - 1058
ELLISVILLE
ROCKWOOD SCHOOL DISTRICT

X FLESHER DR
1017 ●SANDERS Robt L 636-227-9270
X MAR-EL CT
1031 ●LEUTHAUSER Jimmy OO 7
1034 ●TEGETHOFF Jack 636-227-8493
1040 ●SEARS Dane E 636-230-9056 2
1041 ●RISSMANN Lynda OO 8
1043 ●BRADLEY Chas 636-227-2751
1045 ●BLAKELEY Daniel OO 7
ORT Michael 636-256-9286 3
1048 ●BAUSCH Charles 636-230-0977 8
●BAUSCH Kelly 636-230-0977 8
1049 ●DOLAN Kevin 636-256-4739 5
1058 ●WIOTT M 636-391-6494
★ 0 BUS 12 RES 0 NEW

LEMAY FERRY RD 63125 LEMAY

WEALTH CODE 5.8

115 - 904
916 - 932
940 - 940
1000 - 1000
1032 - 1032
1040 - 1100
1118 - 1118
UNINCORPORATED AREA
HANCOCK PLACE SCHOOL DIST
911 - 911
935 - 939
945 - 945
1001 - 1017
1033 - 1033
1101 - 1109
1200 - 1201
UNINCORPORATED AREA
BAYLESS SCHOOL DISTRICT
1210 - 4654
UNINCORPORATED AREA
MEHLVILLE SCHOOL DISTRICT

WEBER RD&ALABAMA AV

107 XXXX OO
109 XXXX OO
110 ★BECK ROOFING&EXTERIORS 314-544-7878 +0
115 ★CARPET REMNANT WAREHOUSE 314-544-1210 +0
●JONES Lloyd OO 9
116 XXXX OO
117 KUNST T 314-631-3351 +0
★STL BASEBALL ACADEMY 314-638-9501 +0
119 XXXX OO
124 XXXX OO
125 ★FAMILY DOLLAR STORES INC 314-638-1411 7
●JONES Lloyd OO 8
127 XXXX OO
130 XXXX OO
X ADELIA AV
133 ●JONES Lloyd OO 8
★PENNY'S PIZZA HOUSE 314-544-5292 9
134 XXXX OO
135 ●JONES Lloyd OO 8
136 XXXX OO
137 ●JONES Lloyd OO 8
★RENTWAY 314-631-4144 +0
138 XXXX OO
152 ★FRAMING DIMENSIONS 314-544-2430 +0
★GATEWAY TO A CURE 314-544-2418 +0
★SHREDOC INC 314-544-4409 +0
153 ★LEMAY BASEBALL ASSOCIATION 314-638-8524 7
157 ★GUMMERSBACHS SPORTS 314-638-8000
★SOUTH SIDE SPORTS 314-638-8000
165 ★CHECKS CASHED 314-638-5544 5
★QUIK CASH 314-638-5544 7
169 XXXX OO
177 XXXX OO
181 ★SCHNIEDERS ACCNTNG 314-544-0900 4
X MILITARY RD
X LITTLE BROADWAY
X WACHTEL AV
211 ★LEMAY ANIMAL HSPTL 314-631-4020
222 XXXX OO
224 ●KHOURY Steven OO 8
★LEMAY VIDEO 314-631-9940
★SPECIALIZED ELCTRNC 314-631-1500 3
226 ★KHOURY BROS PRINTER 314-631-8848
227 ★BARGAIN BARN THRIFT STORES 314-631-1259
★NEW HOPE FOUNDATION 314-631-1259
★NEW HOPE FOUNDATION 314-631-1100
232 ★KURTS ATMTC TRNSMSN 314-631-3200 5
●WIEGERT Kurt OO 8
234 ●BROEKER Jack 314-631-0437 6
●BROEKER Jack 314-631-7305 9
●BROEKER Tonia 314-631-7305 9
★ROOFING BROEKERS 314-631-1958 6
237 ●EBENHOH Rose OO 8

COPYRIGHT HAINES & CO., INC. INFORMATION ON THIS PAGE MAY NOT BE KEYPUNCHED, ENTERED INTO A COMPUTER OR PHOTOCOPIED, IN ANY MANNER WHATSOEVER EXCEPT AS AUTHORIZED IN WRITING BY HAINES & CO., INC.

Big Bend 2001

.BIG BEND BLVD 63119 CONT.
MCNEAL Thomas 314-963-7314 9
J QUIROGA Keyne 314-963-9361 +0
ROHLFING Roland A 314-968-0973
D ROLLINS James B 314-961-7917 +0
TAO-Moore Tracy 314-968-3726 +0
WYNDHAM Mark 314-961-0618 +0
7865 ......
7866 ...... APARTMENTS
FLANNERY William J 314-968-2238 8
BAXLEY R G 314-961-4398
HALL James R 314-961-8007 +0
SCHOLL Travis J 314-961-7404 +0
JOHNSON G K 314-968-2429 9
7866 ......
7868 ...... APARTMENTS
2 GAROFOLI Ronda 314-962-2036 +0
HOVEY Peter 314-918-8096 9
1 STEVICK Helen 314-962-2883 6
BRAUNS Renee 314-968-5345 7
HAINES Kelly A 314-961-4429 +0
ZIEGLER L 314-961-0180 +0
LI Lin 314-963-1453 9
7868 ......
7870 ...... APARTMENTS
ARMISTEAD Andrew 314-968-4130 5
HAYAKAWA Angel 314-961-7475 9
BOEHM L H 314-962-4086
GORMAN J 314-963-9110 +0
HAYAKAWA Rosaura 314-961-7475 9
3 MACK B 314-918-8889 +0
WILLS Mary D 314-918-8622 +0
7870 ......
7872 CARSON A F 314-918-0419 7
COREY K 314-918-8687 +0
CRONIN J A 314-961-6044 7
PASIEKA Michael 314-962-5819 +0
X DALE AV
7874D HOUSER W M 314-962-0892
7874A LITTEKEN Dana 314-961-1495 9
7874 ROSA K 314-918-0462 8
SLAIS M B 314-962-7819 +0
7876 KHAN Mohammed 314-961-5129 +0
7876B KRATOFIL Gregory 314-918-1803 7
7876 MACK B 314-918-8068 9
7876C MUEHLBACH Mark 314-962-2853 4
7876 DOTZMAN J 314-962-8215 3
ERICKSON Marene 314-962-8995 8
MOULDER Krista 314-962-7767 5
TOBIAS Malcolm 314-962-7767 5
7878A WHALEN John J 314-968-8370 7
7879 ★A M CLARK&SONS INC 314-961-7500 +0
●EMME Frances OO +0
7880B SANCHEZ Leopoldo 314-962-8315 +0
B SANCHEZ Tracy 314-962-9315 +0
7880A WEST Ramona 314-961-7390 +0
7884 FRALEY S 314-968-3576
★GRAFICA FINE ART 314-961-4020
●HANLEY Lee OO +0
X CHAMBERLAIN PL
7902 ★COMMAIR INC 314-963-0057 9
★INDOOR AIR TREATMENT INC 314-962-1701 +0
●LANE Wayne OO +0
7905 ★BENEFIT OUTLET SOURCE 314-962-2813 8
★CHURA GARY P ATTY 314-968-2333 7
★CLUB WELLNESS 314-968-2804 +0
★EUCLID RECORDS 314-961-8978 7
★GATEWAY BENEFITS 314-962-8812 8
★GATEWAY BENEFITS 314-962-8406 8
★NAMCO TECHNOLOGIES INC 314-961-5133 +0
★PHYSICAL ENHANCEMENT GROUP 314-968-4044 7
★VILLA BELLA 314-962-5544 +0
7906 ★RAPINI V U JR DDS 314-961-2600 4
★WEBSTR GRV LEARNING CENTER 314-962-2252 6
7909 ★MUSCULAR DYSTRPHY ASN DIST OFC 314-962-0023 8
★VOLUNTEERS JERRY LEWIS TELETHN 314-962-0485 8
X COLONIAL VILLAG CT
7915 ●GIANINO Michael OO +0
★WEBSTR HOUSE 314-961-9386 9
7919 ●INGENTHRON Brian OO 8
7919A ★NATURAL FACT DELI THE 314-961-2442 6
7923 ★VROOMAN H RDO&TV SV 314-962-0055
7927 LOVE Andrew 314-963-0023 +0
7930 ★PANERA BREAD 314-918-7779 +0
★STL BREAD CO SUPPORT CNTR OFC 314-918-7779 8
7931 ★ART THEAPY CENTER 314-968-6868 +0
●GRAHAM Robert OO +0
7933 ★ARTISTIC TLRNG WVNG 314-961-0503
7935 ★EDWARD JONES WEBSTER GROVES 314-963-8566 6
★SCOTT WILLIAM E 314-961-8566 6
7937 ★ZIEGLER ROBERT E MD 314-962-4511 6
7943 ★KING DONALD K MD 314-961-3431
7945 ★COLONIAL VLG PHAR 314-962-1065
7947 ★MILLER&ASSOCIATES TESTING 314-961-4018 3
7949 XXXX OO
7954 ★APPOINTLINK 314-918-0657 +0
★BODY CENTERED THERAPY 314-968-4555 9
★DOELL GAIL B OD 314-962-7580 9
★KLEIN LESA M OD 314-962-7580 9
★VTM TRANSCRIPTIONS 314-918-6231 +0
★WEBSTR EYE CARE 314-962-7580 +0
7955 ●COOPER Robert OO 8
X OAKWOOD AV
7981 ★FIDELITY FUNDING CORP 314-918-0122 9
●GRAHAM Robert OO 8
7984 ...... APARTMENTS
HILL William 314-962-8701 9
NOBLE Jennifer 314-963-0439 +0
A REED Wm S 314-968-1319 9
RINEY Donna K 314-962-4544 9
D STEINBACH Victor B 314-961-0566
7964 ......
7967 ★AMER FMLY INS AGENT 314-961-4460
★COLONIAL VLG BTY 314-961-1929
★SEDLMAYR JOHN 314-961-4460
7968 FOSTER J D 314-963-9903 9
7968B NICKERSON Ruth F 314-961-5964
7968C STUCKMEYER Earl 314-962-9018
7968D PATEL J 314-918-0692 +0
7972C JOSEPH Kaye 314-961-8071 +0
7972 MORGAN William Dee 314-961-3605
7972B VARLEY Jack C 314-918-8651 +0
7972A GRIFFIN Thomas J Jr 314-962-8525
7973 ★TIGER TRAVEL SERV 314-968-4410
●WALTER Emerson OO 8
7976 BAUER Carl 314-962-9477 +0
BAUER Marellis 314-962-9477 +0
EIFERT George L 314-918-9599 +0
GARCIA Jose 314-918-8248 +0
OLSON Colleen 314-962-6256 +0
WHITE Chris 314-918-8248 +0

BIG BEND BLVD 63119 CONT.
7979 ★TATE PATRICK 314-968-4310 9
★THOMAS TODD DVM 314-968-4310 +0
★WEBSTR GRV ANML HSP 314-968-4310
7982 ★BIEWEND'S WEBSTER GROVES SUBRU 314-968-5167 8
★FIAT PARTS&ACCESSRY 314-968-5184 1
★ISUZU OF WEBSTR GRV 314-968-5167 4
★SUBARU WEBSTER GRVE 314-968-5167
★SUZUKI OF WEBSTER GROVES 314-968-5167 4
★WEBSTR GRV SUBARU 314-968-5167
7985 BIEWEND Andre 314-968-1557 9
7985A CLARY Tom 314-968-0064 8
7987 XXXX OO
7996 ★OLD ORCHARD AUTOMOTIVE 314-968-9496
X MURDOCH AV
8005 ★NEWTON GREGORY N OMD 314-968-8005
8009 ●BECKER Gregory OO 8
★INDEP SERVICES CO 314-961-1455 +0
★VONBROCKEN OFFICE EQUIPMENT CO 314-962-5655 +0
8015 ●BOYER Janet OO 8
★MUSIC FOLK INC 314-961-2838
8023 XXXX OO
8027 ●BECKER Thomas OO 8
★CLIMATE MASTERS INC 314-968-8383
8028 XXXX OO
8034 ★AMER CLEANERS 314-961-1373
8045 ...... BUILDING
★BARNES DESIGN ASSOCIATES 314-961-5403 6
★COMRCE BANK 314-726-2255 9
★E-INCENTIVES 314-962-8484 +0
★HILL BOB CPA 314-968-1220
★HILL&HODGE CPA 314-968-1220
★HODGE VANCE CPA 314-968-1220
★HORIZONS 60 314-968-5520 6
★I C I ACRYLICS 314-213-4726 +0
★I C I ACRYLICS DATA CENTER 314-968-6363 6
★K F N S 590 AM BUSINESS OFCS 314-962-0590 9
★LEMP&ANTHONY ATTY 314-962-9696 +0
★MO LIBRARY NETWORK CORPORATION 314-918-7222 8
★MO SPORTS RADIO BUSINESS OFCS 314-962-0590 9
★SHOCKEY RICHARD D 314-918-9020 8
★SIGN OF THE TIMES 314-963-0500 +0
★TELASSURE TELE REASSURNCE SERV 314-961-8989 6
★YOUNG AUDIENCES OF ST LOUIS 314-968-5554 6
8045 ......
X OLD ORCHARD AV N
8050 XXXX OO
X LOG CABIN LN
8103 ★STAINED GLASS CRTNS 314-968-4112
8109 XXXX OO
8110 ★NATURAL WAY THE 314-961-3541
8115 ★IMOS PIZZA 314-962-3666 1
8116 XXXX OO
8120 ●HILL Marschel OO 9
8121 ★DELUXE BARBERSHOP 314-961-1170 +0
★MIDWST DIVERS SPLY 314-961-7245
8122 ★HAIR AFFAIR THE 314-968-3253
8124 XXXX OO
8125 ★MAUI SUN 314-968-1449 1
8127 ★EINSTEIN BROS BAGELS 314-963-2080 6
8128 ★KUMON MATH&READING CENTER 314-963-9854 5
★THEOSOPHICAL SOCIETY ST LOUIS 314-918-0380 9
8130 ★PONY ESPRESSO CAFE 314-968-3038 8
8132 XXXX OO
8134 ★COMPLEMENTS SPA INC 314-962-8091 +0
★COMPLIMENTS 314-962-8091 +0
★DAY KRISANNE 314-962-8091 +0
8135 ★WEBSTR PHOTO 314-961-1955 6
8136 XXXX OO
8137 XXXX OO
8141 XXXX OO
8143 ★DVIN RESTAURANT 314-968-4000 3
8144 ★GROVE DELI THE 314-962-9078
★MAINSTAGE LLC 314-962-4478 9
8145 ★SILVER GARDEN THE 314-962-4550
★VANBUREN DOROTHY J PHD 314-961-8990 6
8149 ★CRAVINGS GRMT DSSRT 314-961-3534 4
★CRAVINGS RESTAURANT&BAKER-Y 314-961-3534 4
8150 ★INTAGLIA LTD 314-918-8282 9
8153 ★KRUEGER POTTERY INC 314-963-0180 6
8154 ★MANE COUNTRY LIMITED HAIR SLN 314-962-4960 9
●SCHOENHERR Charles OO 9
8157 ●DEROODE Louis OO 7
8158 ★FOCAL POINT 314-961-6881 4
●HOLTZ Robert OO 8
8161 ★WEBSTR TILE&CARPET CO INC 314-961-6263
X OLD ORCHARD AV S
8162 ●CHE Si OO 8
★WEBSTR WOK 314-961-5999
8165 ★PAINT&DECORATING DEPOT INC 314-962-7575 6
8169 ★WEBERS FRONT ROW 314-961-4500 3
8175 ★BARNETT BARBARA OD 314-962-3200 3
★COLLEGE FOR LIVING 314-963-0545 6
★GALGANSKI P C ATTY 314-918-0299 8
★LEWIS&CLARK INSTITUTE 314-918-1400 7
★OLD ORCHARD FAMILY MEDICINE 314-962-3200 5
★OLD ORCHARD FMLY MDCNE GERTRCS 314-961-4295 9
★TERRELL M DALE MD 314-963-3200 6
★TERRELL M DALE MD 314-962-3200 9
★URRIOLA ALINA MD 314-962-3200 5
★WEHRMAN&CO INC 314-962-7953 1
8177 XXXX OO
8179 ★URRIOLA ALINA MD 314-961-4295 6
8181 XXXX OO
8183 XXXX OO
8193 ●STEVENS John OO 8
8195 ★SALT OF THE EARTH 314-963-1919 +0
X LOCKWOOD AV E
X BOMPART AV S
X EDGAR RD

..BIG BEND BLVD 63119 CONT..
8322 XXXX OO
8326 XXXX OO
8341 ●NEWQUIST A 314-968-5344 7
●NEWQUIST R 314-968-1262 7
●NEWQUIST S 314-968-1262 7
8342 ★CRITICAL MASS 314-968-4636 8
★STL GALLERY ASSOCIATION 314-961-1181 8
8345 ●MALDONADO Cherie OO 8
WILLIS Bridget 314-968-2464 8
8347 ●NOWELS Guy OO 7
8349 ●SOMMER Bernardine 314-962-9707
●SOMMER Jason 314-962-9707
8350 XXXX OO
8353 ●FLISS Edward OO 7
8356 XXXX OO
8357 ●FLANIGAN John P Jr 314-961-0466
8361 ORANDO Greg J 314-963-7609 6
X PLYMOUTH AV
8364 XXXX OO
8365 ●BAERWALD Margery W 314-961-4858
X CATALINA AV
X SWON AV E
8368 REYLAND Bill 314-968-1750 7
●SCHMEDING Rosella OO 8
8369 ●DISTASIO G A 314-962-3244 6
8372 ●JONES A Donna 314-968-4176
●JONES Edw H 314-968-4176
8373 BOSLEY Ellis A Jr 314-968-9024 8
●SERFASS E 314-968-9024 5
8376 ●FORBES Robt J 314-968-3868
8379 ●KUERZ L 314-961-2311
8380 ●BERRY Conrad 314-961-3535
8382 XXXX OO
8386 ●DROEGE Robt G 314-968-4819 5
★DROEGE ROBT G 314-963-1699 7
★R G D APPRAISAL SERVICE 314-963-1699 7
8390 LARSON Brooks 314-918-0382 9
●STOUT Cynthia OO 8
8392 BARNES K 314-961-5574 7
8394 GALOSKOWSKY Eric 314-962-5506 8
●LEMP Paul OO 8
8396 ●FOSSEY Berenice OO +0
8396A GOEZ W E 314-962-1055
X SELMA AV
8408 BROOKS Gordon 314-962-9919
●BROOKS Joan M 314-962-9919
8414 YOUNG B J 314-968-0349
8415 ●KAIMAN Lambert 314-961-5419
8420 ●BERGER Chas T 314-962-9912
8423 ★ABELN ASSOCIATES 314-963-9282 +0
●ABELN Mark J 314-968-6465
8426 ●MILLER W A 314-961-4648
8429 ●GARGER Elianor OO 7
8430 ●TOLER P 314-962-0657 8
8436 ENNEKING Barbara 314-968-0284 +0
●PUCH Henry 314-968-3968 8
●PUCH Henry 314-968-9952 9
8442 ●LEHMAN Tom 314-961-3269
8448 ●SHRADER G 314-962-1817
X SYLVESTER AV
8503 MILFORD A 314-961-0460 9
●WALKER Lawrence OO 8
8506 ●CASTLEMAN David 314-918-0268 8
●CASTLEMAN Lore 314-918-0266 8
8509 ●WILLARD Herbert R 314-961-0916
8515 ●NAUCKE Jason 314-918-0567 +0
8521 ●ELKINS Martin 314-961-2579 1
8522 ●BERGER Andrew 314-962-8867 8
PELAFOS Natalie J 314-962-5003 5
8527 ●TEBEAU Christopher 314-962-3562 +0
●TEBEAU Robyn 314-962-3562 +0
8528 ●HERRON L B 314-961-1032
8534 ●BOPP C L 314-962-9040
★BOPP PAINTING CO 314-962-1975
★BOPP RICHARD E 314-962-1975
8540 ★ADVANCED TRANSDUCER SERVICES 314-918-1533 +0
●EICHHORN Christine OO +0
8548 ●REIF C OO +0
8554 ●SIEFERT B L 314-968-8043 4
8559 ●CROWELL Melvin R 314-918-8018 9
8560 ●THRASHER K 314-968-9087 2
X PLANT AV
8563 ●KUMMETZ Kathleen 314-968-2354 8
●KUMMETZ Mitch 314-968-2354 8
8564 ●DUMMITT William 314-918-0720 7
8569 ●COOK Donald OO 7
8575 ●HERMANN H 314-962-7725
X JACKSON RD E
8604 ●JARRETTE Colin 314-961-5684 6
X MAPLE AV S
8610 ●MURRAY John H 314-968-8054 7
8620 GRIFFIN Andrew 314-962-0930
8623 ●YUST Kris 314-968-1422 +0
8627 ●FERRY Francis H 314-968-0683
8628 XXXX OO
8631 ●TRACY Richard 314-968-8643 6
8634 XXXX OO
8637 ●SMITH Chester OO 7
8641 ●JONES Terry D 314-962-8227
8648 XXXX OO
8649 ●ODE Geo R Jr 314-962-5483
8650 ★SCHNUCKS MKT CENTRAL STORES 314-961-0555
★SCHNUCKS MKT FLOWERS&GIFTS 314-962-1466
★SCHNUCKS MKT PHARMACY 314-961-5222
★SCHNUCKS MKT STATION RSTRNT 314-961-1418
8665 ★WEBSTR GRV AMOCO 314-963-1949 9
8670 ★AMATO PATRICIA MD 314-962-2922
★APPELBAUM JOHN MD 314-962-7820 1
★DON IRL MD 314-962-7820
★ESSE HEALTH INTERNAL MEDICINE 314-962-7820 9
★ESSE HEALTH PEDIATRICS 314-962-2922 9
★NORTON KAREN MD 314-962-2922 7
★ROBINSON CAROL MD 314-962-7820
X ELM AV S
8705 ★PORTER PAINTS-BRANCHES 314-961-2207 2
8707 ★A G CLEANERS WEST 314-961-8283
●ROGERS Thomas OO 8
8709 ★AMER FMLY INS AGENT 314-963-0001 3
●HERSHFELT James OO 8
★PARKIN BOB 314-963-0001 5
8711 ★UNITD FARMERS AGENTS ASCTN INC 314-968-3344 8
★UNITD FARMERS AGENTS ASSN 314-962-0296 +0
8715 ★FRAME UP THE 314-963-3448 9
●HERSHFELT Lila OO 8
★THREE SINKS GALLERY 314-963-3448 +0
8717 ★SCHORFHEIDE J J CPA 314-962-0404 7
8720 ●SCHUSTER Walter OO 9
8721 ★NORDMANN PHOTOGRAPHY 314-968-9778 +0
8725 ★BLAGBROUGH ELIZABETH M APPRSR 314-962-4752 9

..BIG BEND BLVD 63119 CONT..
●GOETZ Pauline OO 8
8730 ★C C M 314-963-3404 +0
★CLINICAL COLLECTION MANAGEMENT 314-963-3404 +0
★CLINICAL COLLECTION MANAGEMENT 314-963-7675 +0
★METRO HOME INSPECTIONS INC 314-918-8800 +0
★METROPLEX PROPERTY MANAGEMENT 314-962-1572 +0
★PAINTING&WALLCOVERING CONTR 314-961-6644 3
8733 XXXX OO
8735 ★SCHLEIFFARTH INDS 314-962-2526
★SWECO INC 314-962-2526
8739 XXXX OO
8740 ★J BRUCE SUMMERS PHOTOGRAPHY 314-963-0780 +0
●SNEED Edward OO 8
★SNEED OVERHEAD DOOR 314-961-9151 3
8741 ★BRASS&BATH FINE DECORATVE HDWR 314-968-4744 +0
★WEBSTR WINDOW&DOOR 314-968-3605 +0
X ALMA AV
8744 ★CAMERA ANGLE 314-961-6007 3
8747 ●ABELN Mark OO 6
★SAPPHIRE SYSTS LTD 314-963-0131 4
8748 ★PACKAGING STORE 314-968-5522 9
●ZIMMERMANN David OO 7
8754 ★CECIL WHITTAKERS PIZZERIA 314-961-9990 9
8755 ★ACCOUNTING SERVICE INC 314-962-1133 8
★LEWIS FREDRICK C CPA 314-962-1133
●LEWIS Leonard OO 8
★LEWIS&ASSOCIATES PC 314-962-1133
8760 ●BUTTS WARREN C DDS MS 314-961-7565
8770 XXXX OO
8772 ●BOEVER Mary OO +0
★BOEVER PATRICIA M PHD 314-962-7786
★CENTER CREATIVE 314-962-7788
★RUBIN JOANNE L PHD 314-962-7788 6
8774 XXXX OO
8776 ★OUR LADY'S RESALE SHOP 314-961-5650 +0
8777 ●DAMEWOOD Lowell OO 8
★R P M AUTOMOTIVE 314-961-9878 7
★RUDIVANI PRECISION MOTORWORKS 314-961-9578 5
8787 ★BOTT JOHN CHIROPRACTOR 314-962-1116 3
★CENTER NATURAL HLTH 314-962-1116 3
●YOUNT Julius OO 9
8793 ★LANE'S RENTALL 314-961-6363 8
★UHAUL CO INDEPENDENT DEALER 314-961-2375 7
●YOUNT Julius OO 8
8796 ★MR GAS 314-968-4085 2
X GORE AV S
8833 ★BIG BEND RR CLUB 314-968-6847 2
X GRAY AV S
X ROSEACRE LN
8938 ●GOLDEN Brian S 314-968-9796 8
8940 ●WORKMAN S E 314-961-8541 6
8944 ●BOWE Timothy 314-963-0010 5
BOWE Timothy 314-968-0015 +0
8948 ●GOEBEL D 314-968-9314 1
8951 ●DUBUQUE Judith OO 7
8955 ●HADLEY Betty 314-961-7292
8959 ●GROSSENHEIDER Mark 314-963-1178 +0
8960 ●SCHAEFER Amanda 314-918-1876 7
●SCHAEFER Andrew 314-918-1876 7
●SCHAEFER Gary L 314-962-7177 3
8964 ARRASMITH Larry 314-961-1029 +0
BALLARD Brock 314-961-1029 +0
8965 ●CORLEY William OO +0
8969 ●RYAN Patrick OO 9
8970 ●STREIB Phil 314-963-7419 +0
●STREIB Tammy 314-963-7419 +0
8973 ●HURLEY Mike 314-968-3644 4
8974 ●RICHARDS Paul G 314-961-8214
8977 ●MCCALPIN Paul 314-961-0261
8978 ●MCAFEE Kenneth 314-963-9001 +0
8984 ●MCCORMICK Wilbum C 314-961-8826
8989 ●DOOLING M B 314-962-9141
9018 XXXX OO
X GLENDALE RD W
9033 ●ROWE William C 314-962-0544
X ALMONT LN
9046 FORSTER Jeffrey 314-963-2055 6
FORSTER Laura 314-963-2055 6
FORSTER Laura 314-961-2725 9
9052 ●BONONI Betty OO 8
★FREDDIES MKT 314-968-1914
X ROCK HILL RD S
9104 ●KNIGHT Dale OO 8
★SHELL SV STA 314-961-6413 4
★WEBSTR GRV SHELL SV 314-961-8056 5
9107 ●FAUSER John W 314-961-3420
9111 ●MARSH Richard E 314-961-3588
9116 ★D R S&ASSOCIATES 314-961-5511 6
★SCHLITT DEBORAH J PHD 314-961-5511 6
★SCHLITT ROBERT E PHD 314-961-5511 6
9125 XXXX OO
9129 ●MEISE Deborah OO 8
9130 ★SC CLARK ELEMENTARY 314-963-6444 3
★WEBSTR GRV SC CLARK 314-963-6444 3
★WEBSTR GRV SC-CLARK ELM-ADVNTR 314-963-6443 +0
X REGENT PL
9135 ●SOMBART Kevin 314-961-3358
●SOMBART Lisa 314-961-3356
X WINDSOR CT
X WOODHAVEN RD
9201 ●HINES Leslie 314-963-1416 +0
9205 WILLIAMS Brenda 314-918-8262 +0
WILLIAMS Gregg 314-918-8262 +0
9206 ●MARSHALL Todd R 314-968-3915
9207 ●ROBINSON Carrie OO +0
9211 ●MARTINPUERTAS Gloria 314-962-6339 8
9217 ●PARTRIDGE Chris 314-918-1715 8
●PARTRIDGE Susan 314-918-1715 8
9220 ★SHERWOOD BAPT CH 314-962-7330
9223 ●THOMAS M 314-963-1423 +0
9227 ●KREPPS Margaret OO 7
9233 ●KIDD Donna OO 8
9236 ●HATINA David OO 9
9237 ●ROBERTS C D 314-961-1086 4
9242 ●SINCLAIR Dorothy 314-968-5559 7
●SINCLAIR Patrick 314-968-5559 7

..BIG BEND BLVD 63119 CONT..
SPARKS Lorraine 314-961-1154 7
9243 ●KAPS Edward OO 8
9252 ●HOLDEN Karen 314-968-3813
●HOLDEN Phil 314-968-3813
9317 ●AMALFITANO Mark 314-968-9658
BIRD Karyn 314-968-9658
X GLENOAK PL
9325 HANSEN C 314-962-0017 +0
●HANSEN Craig W 314-968-3671 7
●HANSEN Marcia L 314-968-3671 7
X ARMIN AV
9334 ●FOPPE James 314-962-6336 +0
MARTENS Bonnie 314-962-6336 +0
POLSON Leo 314-963-1259 +0
9342 ●HENRY Cletus W 314-961-3746 4
9350 ●TAYLOR Hugh A 314-968-6817
X WEBSTER WOODS DR
9417 ●KLINGERT Emil L 314-962-7301
X GRANT RD
9425 ●CHRISTIANSEN L OO 7
9435 ●CARNEY Mary 314-961-1920
●CARNEY William J 314-961-1920
9440 ★CHURCH OF OPEN DOOR 314-961-0456
9445 ●LACINY Donald C Sr 314-962-2770 6
9451 ●SCHWER Roy OO +0
9462 ●LUEDERS M OO +0
MONACHAN Richard S 314-961-2263 +0
X BERRY RD S
X HAWKINS

ZIP CODE 63122
KIRKWOOD

WEALTH CODE 7 7

9504 - 10254 EVEN
CRESTWOOD
LINDBERGH SCHOOL DISTRICT
9505 - 9949 ODD
OAKLAND
KIRKWOOD SCHOOL DISTRICT
10405 - 12911
KIRKWOOD
KIRKWOOD SCHOOL DISTRICT
13407 - 13407
UNINCORPORATED AREA
PARKWAY SCHOOL DISTRICT

9504 ●FISCHER Michael G 314-962-6837 6
9505 CHAMBERS D 314-962-3720
●REDMOND Jerry OO 7
9509 ●WITZMAN Gretchen 314-918-1170 8
9510 ●WILLIAMS Claude W 314-968-4348
9513 BAHR Steve 314-962-4952 6
9514 ●HOGENOOBLER Chas L 314-961-4409 +0
9517 ●BRADSHAW Kevin OO 7
DELONG Carolyn 314-963-0416 4
9518 ●VOGEL Chas Anthony 314-968-1740
9521 ●PETRICK Robert 314-962-1349 +0
●PETRICK Wendy 314-962-1349 +0
9522 ●KEW D 314-962-5392 4
●KEW K 314-962-5392 4
9526 ●SMITH Allan OO +0
X SANDERS DR
9538 RAINES Katie 314-961-2699 +0
●SANDERS Matt 314-968-3549
9542 ●SCHAEFER Loretta OO +0
9546 ●FLYNN K 314-918-8353 9
9550 ●KUEHNLE M 314-963-1997 6
●KUEHNLE Michael 314-963-7212 8
9551 XXXX OO
9601 XXXX OO
9603 XXXX OO
9615 COFFMAN A T 314-968-9687 7
X BANBURY CT
9616 ●HEISNER Charles 314-918-9277 +0
●HEISNER Holly 314-918-9277 +0
9617 XXXX OO
9624 KLEIN P G 314-918-1842 8
●PUCKETT Kirby OO 7
9632 ●TERRILL Larry R 314-961-0648
9636 ●BAYER Gerald J 314-962-7405 7
9644 ★CHRISTIAN MISSIONRY 314-962-6879
★CRESTWD ALLIANCE CH 314-962-6879
9645 ★BETHESDA CHILD CARE 314-968-0672 1
★BETHESDA DILWORTH ADULT DY CRE 314-968-5460
TRONO Norma 314-961-7079
X DIVERSEY DR
9652 ●SCHLUETER M K 314-962-2280 3
9656 ●EVANS James OO 7
9660 KREKORIAN George 314-963-1376 7
●KREKORIAN Victoria 314-963-1376 7
X LIGGETT AV
X LIGGETT BLVD
9704 ●COX Jill 314-822-7411
●COX Ron 314-822-7411
9705 ●RIGG Gregory OO 9
9709 ●WHEELER Dennis M 314-821-6057
9714 ●MASERANG Ray U 3D 314-965-4961 8
9715 ●HANSON Dirk OO 9
9717 ●MCCOY Mary 314-966-5332 8
●MCCOY Timothy 314-966-5332 8
9718 ●HALL Robt J 314-966-6084 8
9721 ●WILSON C L 314-984-0728
●WILSON Jay 314-984-0728
9722 ●SCHROEDER Peggy 314-965-7613 5
●SCHROEDER Thomas 314-965-7613 5
9725 ●CRAWLEY Mark OO 7
9726 ●ALLEN Gresha 314-966-0936 7
●ALLEN Rob 314-966-0936 7
9729 ●NIENHAUS Cynthia OO 8
9730 ●LEE Tzehhong 314-822-2967 +0
9734 ●BEHRENS J W Mrs 314-821-1906
9735 ANDREWS Bryan 314-822-5522 +0
●WESSEL John OO +0
X WILDWOOD CIRCLE DR
9746 ●SCHIFFMAN John A 314-966-3336
9751 ●KNOLL R 314-822-9751
●KNOLL Richard B 314-822-3477
9754 ●MORGAN Christine 314-822-3071
●MORGAN Timothy 314-822-3071
MORGAN Timothy Chld 314-822-8271
X SAPPINGTON RD S
9762 ●HEDIGER Paul 314-821-8808 5
HEDIGER Paul Chld 314-821-9133 7
9768 ●HEDIGER Nancy OO 9
★MALKIA TRAVEL 314-821-1030 +0
X SCHULTZ RD
9776 ●RUCK Anna OO +0
X SAPPINGTON RD
9806 WIESNER Glenn 314-909-7690 +0
●WIESNER Madge 314-909-7690 +0

..BIG BEND BLVD 63122 CONT
X LEFFINGWELL AV
9810 ●LEICHLITER D Kent 314-821-8217
9814 ●LEE Kenneth OO 7
9815 ●WILLNOW Evan 314-965-1024 5
9822 ●OLIMPIO Robert OO 8
X CLAY AV
9831 ●MICHELS M 314-984-8725 4
9834 ●KONCEN Joseph OO +0
9845 ●BLIESE Mark J 314-822-2685 1
9846 BARKER T J 314-909-0627 9
9850 XXXX OO
9859 ●OVERKAMP Jenny 314-821-4094
9860 ●PETERSON Warren OO 8
★SIDING DEPOT 314-966-9988 8
★WHOLESALE SIDING DEPOT 314-966-9988 9
9870 ★AMER LIGHTING SUPPLY 314-909-0001 +0
★BLUE SKY DISTRIBUTOR 314-909-4966 9
★K&K SERVICES INC 314-909-9552 8
9937 ★ANIMAL EMER CLINIC 314-822-7600 1
★VETERINARY IMAGING 314-822-5362 5
9949 ●HANNEKE Donald OO +0
9950 ★RYDER TRUCK RENTALONEWAY INC 314-821-6236 6
9951 ★QUIKTRIP STORE 626 314-965-6110 2
X CAMERA AV
10014 ★STANDRD MACHINE&MANUFACTURING 314-966-4500
10020 ★DEMA ENGINEERING CO 314-966-3333 +0
★DEMA ENGRG CO 314-966-6117 5
10030 ★GLASS GALLERY LTD 314-965-4979 5
10040 ●OTOOLE Michael OO 8
★WILD BIRD REHBLTN 314-984-9116 4
10046 ★KIRKWOOD K OF C COUNCIL 2117 314-821-8810 3
10064 XXXX OO
10136 ★FAUSER SIDING&WINDOWS INC 314-965-7294 5
10220 ★TAGGART RICK AUTOMOTIVE SERV 314-965-1600 9
10222 ●DREYER Mary OO +0
FOSTER Sallie 314-821-4259 +0
10232 XXXX OO
10245 XXXX OO
10254 OUSLEY Steve 314-909-9127 8
10305 ★OAK HILL CEMETERY 314-821-4511
10308 XXXX OO
10322 XXXX OO
10336 XXXX OO
10406C JONES Dorothy 314-966-1908 +0
10406 LEFAIVRE Lori 314-835-1953 +0
●REED Charles OO +0
10407 ●KREAMER Pete B 314-909-9924 9
10411 ●BOOTH Jas E 314-965-1553
10414 ●BROWN Cleophas OO +0
10415 SUTTON Myksha 314-965-8618 8
SUTTON Shepelle 314-965-8618 8
●WAGNER Jus 314-821-1719
10419 CATLIN M 314-821-4034 8
●COCHRAN Robert OO +0
10425 ●LEE Neslie OO +0
10426 ●PAYNE Adra OO +0
10431 ●MCCOY Ardis OO +0
STEVENSON Anita 314-984-8142 9
STEVENSON Travis 314-984-8142 9
10434 ●JOHNSON Delores 314-966-8851
10435 BRADY Egbert M 314-966-8053
10439 ●GRAHAM James OO +0
10440 ●LOVING Lillie A 314-966-3047
10443 ●PATTERSON Robert OO +0
10446 ●COLE Percy 314-966-0882
10447 ●NELSON Faye 314-822-2066
10450 ●STEVENSON Thos 314-965-4873
10451 ●MOSLEY James OO +0
10455 MOUNGO U L 314-821-4516
●TAYLOR Marcella 314-822-1891
10458 ●COWNS Alfred OO +0
JONES Linda 314-965-9807 5
10505 XXXX OO
10515 ●DRAYTON Robt 314-966-0068
10520 ★COMBS TIRE&AUTO SRV 314-821-8100
10525 XXXX OO
10534 XXXX OO
10545 ●PULTMAN Louis OO +0
10548 ●JONES Alma OO +0
10551 GREENE C 314-909-0049 +0
●RITZERT Terry OO +0
10557 HIATT Matt 314-909-9297 9
10615 XXXX OO
10619 ●BURNEY Marquita 314-966-4498 9
10623 ●JACKSON R 314-965-0785
10642 ●TABRIZI Mohammad OO +0
10720 XXXX OO
10727 ★RICHARD'S RIBS 314-966-1015 7
●SCHMITZ Mildred OO +0
10733 ★HORIZON REALTY 314-966-4178 5
★METRO MFR ASSOC 314-966-1006 5
●SCHUCHMAN Kathy OO +0
10737 ●SCHMITZ Joe O 314-822-1123
10741 ●SCHMIDT Joseph OO +0
10747 ●DINOVI Betty 314-965-7344 6
10751 RHEW Daniel T 314-821-4599 5
●WOOD Doris OO +0
10801 ★BARRY GAINES&ASSOC 314-821-8881 +0
●GNOJEWSKI Lawrence OO +0
★NEW CENTURY FINANCIAL 314-909-4800 9
10807 ★COOK TERRY 314-821-8488
★HOME CONVENIENCE CT 314-822-2262 2
★INSTNL FURNITURE 314-821-1350 9
★KIRKWOOD CHIRO CNTR 314-965-4070
★MISTRETTA FRANK J DC 314-966-4300 +0
★NEUFELD IRWIN DC 314-965-4070
★STATE FARM INS AGNT 314-821-8488
★SYNERGETIC BUSINESS SYSTMS INC 314-821-1350 8
10811 ★AGENCY DEVELOPMENT 314-965-5333
★AMER INTEGRITY INS 314-966-3100
★FEDRL HOME LIFE INS 314-966-3100
★GUARANTEE TRST INS 314-966-3100
★KALINA MERWYN G 314-966-3100
★KALINA RICHARD L 314-965-5333 3
★KIRKWOOD INS SERVICE CO 314-966-3100 8
★MASS ENROLLMENT 314-966-3100
★NATL STATES INS CO 314-966-3100
★UNITD AMER INS CO 314-966-3100
★WORLD LIFE&HLTH INS 314-966-3100
10815 ★BOPP PLUMBING 314-822-2577 6
10820 GRIMES M T 314-821-6837 7
SHAFER Shawn 314-909-0753 7
10823 ●MEYER Eric OO +0
10824B GOLTERMAN Ed L 314-909-7224 7
10824 LEWIS Joseph R 314-966-4735 +0
REMLEY Shawn E 314-821-4895 8
10824A WILLARD Nathan 314-909-4723 +0

COPYRIGHT HAINES & CO., INC. INFORMATION ON THIS PAGE MAY NOT BE KEYPUNCHED, ENTERED INTO A COMPUTER OR PHOTOCOPIED, IN ANY MANNER WHATSOEVER EXCEPT AS AUTHORIZED IN WRITING BY HAINES & CO., INC

CLINTON PL 2001

CLIFFRIDGE LN 63088 VALLEY PARK

WEALTH CODE 6.0

1200 - 1342
UNINCORPORATED AREA
VALLEY PARK SCHOOL DIST

1200 ●PENCE Melville P 636-225-6283 +0
1204 ●LEGER Lawrence W 636-861-1504
1208 ●PROBST E V 636-225-1982
1212 ●ROSEN Sidney OO 7
1221 ●GRAHAM Jean OO +0
SHIELDS Ed 636-825-2551 6
1223 ●RASCH R M 636-861-1631
1225 ●PETERS Gary OO 8
1227 ●WILLEY James 636-225-6027
1229 ●SHAPIRO Warren 636-861-1020
1233 ●OTT G 636-861-2530 7
1235 ●PHILIPPI L 636-225-5532 7
1237 ●VOGT T H 636-225-1237 2
1239 ●STAPLES Vicki OO 7
1241 ●PHILIPPI Robt J Jr 636-225-2566 8
1243 ●TURNBAUGH M J 636-225-2265 5
X HIDDEN RIDGE TRL
1245 ●BOES Dan 636-825-3810 +0
●BOES Jan 636-825-3810 +0
1247 ●RYAN C E 636-861-0544 5
1249 ●PETTUS Christine M 636-861-2793 9
1251 ●BAXTER D A 636-225-2030 7
1253 ●CECCARINI Ron 636-225-6613 8
CECCARINI Ron 636-225-5135 +0
1255 ●WORKMAN P A 636-225-5041 6
1257 ●JOSHI Mahesh P 636-225-6588 6
1259 ●CUNNINGHAM Janis OO +0
1261 ●MILLER F 636-825-1173 8
1263 ●WILLIAMS Hocking OO 7
1267 ●WILLIAMS Shirley OO 8
1269 ●MCCARTHY William V 636-225-0972 +0
1271 ●HEYWOOD Doris OO 8
1273 ●RICHEY Frank 636-225-1195 8
●RICHEY V R 636-225-9913
1275 KREKEL N 636-861-2760 7
●MEISINGER Herman OO 7
1277 MAHONEY J A 636-225-9271 8
1279 ●RILEY Richard G Jr 636-225-6207 1
1281 ●MACPHERSON M S 636-225-3423 5
1283 ●REITER T 636-825-2107 4
1285 ●PECK Austin C 636-225-9049 3
1287 ●MCCRARY I R 636-225-9420
1289 ●HITCHCOCK Nancy OO +0
WINSCHEL Debi A 636-225-2225
1301 ●DUFOUR N 636-225-4198 9
1303 ●RIEBOLD C S 636-225-4318 6
1305 ●CANDELARIO Rebecca 636-861-9234 7
●CANDELARIO Stephan 636-861-9234 7
1307 ●KEENOY Michael D 636-225-4839 6
1309 ●FINK Penny L 636-225-9527 9
1311 ●ALBERT Marlise OO +0
1313 ●KING Terri Ann 636-861-1789 1
1315 ●GAHN J J 636-225-5319
1317 ●SCHULTZ Robert 636-861-0166 9
1319 ●MILTON Glenda OO 9
1320 ●GERAGHTY M 636-861-0597 8
1321 ●ANGLIN Joyce OO 7
1322 ●KLIPSCH S 636-861-9601 +0
1323 ●BUCHANAN Doris 636-225-3684
●BUCHANAN Geo 636-225-3684
1324 ●PERRY S J 636-225-1127
1326 ●HOLMES Yvonne 636-861-1459 2
1328 ●OLESON E M 636-225-5543 4
1330 ●BARTON T 636-225-0241
1332 ●CERTAIN Erika OO 7
PASTERNAK E 636-225-9097
1334 ●KOVIAK L 636-225-2825
1336 ●IUKOVICI Corina 636-225-3079 9
1338 ●BRUNO Thos R Sr 636-225-1098
1340 ●ANDRACSEK K 636-861-0836 9
1342 ●FUSS Barbara 636-225-1941 5
★ 0 BUS 70 RES 10 NEW

CLIFFVIEW LN (98) 63005 CHESTERFIELD

18833 - 18841
WILDWOOD
ROCKWOOD SCHOOL DISTRICT

X WILD HORSE CREEK RD
18833 ●JONES Larry 636-537-5430 8
●JONES Michele 636-537-5430 8
★JONES REALTY 636-530-4500 8
18841 ●NATOLI Carmelo OO 9
★ 1 BUS 3 RES 0 NEW

CLIFFWOOD TRL 63129 MEHLVILLE

WEALTH CODE 8.0

2602 - 2790
UNINCORPORATED AREA
MEHLVILLE SCHOOL DISTRICT

W OFF TREE RDGE TRL

X TREERIDGE
2602 ●MAXEY Carl John Sr 314-846-8914
2615 ●CRITES Gene 314-846-1149
2621 ●GRAY Cora 314-846-4186
2626 ●DUVALL D 314-846-1590
2627 ●ALBENESIUS Michele OO +0
KONICK Michael G 314-846-9736
2632 ●KILO Georgette 314-846-2528 8
2633 ●TABAKA T 314-846-2133
2638 ●ELLIS Chas C 314-846-2855
2639 ●HEYD J 314-846-7908 7
2644 ●NELLESEN Robt E 314-846-2092
2645 ●TRANKLE James 314-846-0686
2650 BARKER Charlene 314-846-9344 9
●BARKER Richard W 314-846-9344 9
2651 ●GARCIA Gerald 314-846-8090
2656 ●ALLEY L 314-846-1304 6
●ALLEY R 314-846-1304 6
2659 ●MCLEOD Gene 314-846-8420
2662 ●AUMANN Thomas J 314-846-6915 7
2667 ●KREUTER Norbert F 314-846-0977
2668 ●PIERSON Harold R 314-846-2116
2674 ●JENSEN Norman W 314-846-8720 5
2675 ●TRANKLE C 314-846-5412
2680 ●FEARS Jas L 314-846-2033
X PEACHWOOD TRL
2706 ●WOODSON Christy 314-846-3480 8
●WOODSON Matt 314-846-3480 8
2710 ●AUBUCHON James J 314-846-9050 5
2711 ●WHERLE Lori 314-846-7795 6
●WHERLE Mike 314-846-7795 6

..CLIFFWOOD TRL 63129 CONT..
X ORANGEWOOD TRL
2718 ●JOST A 314-846-5799 5
2724 ●FIGGE Gene W 314-846-0450
2730 ●PARSON Sterling OO 9
2736 ●STRODE Lester OO 7
2741 ●LISZEWSKI Amy OO +0
POLITTE A 314-846-8233 +0
2742 ●CRACCHIOLA Peter J 314-846-1901 6
X TREEHOUSE TRL
2748 ●GRABLE Jacqui 314-846-9892 7
●GRABLE Stan 314-846-9892 7
2755 ●BOMMARITO Anthony M 314-846-5406
2760 ●SCHMIDT V 314-846-7105 4
2763 ●VONDERHAAR Kenneth 314-846-9910 1
2766 ●RIVITUSO Anthony J 314-845-1709
2771 ●HASENSTAB Richard 314-846-1779
2772 ●KILLOREN J 314-849-4683 5
2777 ●VOILES Chuck 314-845-3104 8
●VOILES Janice 314-845-3104 8
2778 ●DELASSUS Douglas OO 9
2784 ●BLESSING Gary S 314-846-2623
2785 ●RUEVE Andrew 314-846-9360 2
2790 ●HENSON Jeffrey 314-845-3572 9
●HENSON Susan 314-846-3572 9
X TOWNE WOODS DR
★ 0 BUS 51 RES 3 NEW

CLIF SIDE CT 63122 KIRKWOOD

424 - 532
GLENDALE
KIRKWOOD SCHOOL DISTRICT

W OFF BERRY RD

424 ●NEUHOFF Ralph R 314-962-9925
425 XXXX OO
427 XXXX OO
430 XXXX OO
524 ●VIRTEL Jas J 314-961-8867 6
525 ●BOLFING Alois T 314-962-2135 9
527 ●GANNON Gretchen 314-963-7566 8
●GANNON Niall 314-963-7566 8
528 ●ZIMMERMAN Ronald P 314-962-7882 8
ZIMMERMAN Ronald P Chld 314-962-7590 8
529 ●MORGAN Harriette 314-968-0345 8
●MORGAN Monte H 314-968-0345 8
532 ●LUCIANI Ann 314-963-0934 8
●LUCIANI Paul 314-963-0934 8
★ 0 BUS 14 RES 0 NEW

CLIF SIDE DR 63122 KIRKWOOD

WEALTH CODE 9.0

10 - 431
GLENDALE
KIRKWOOD SCHOOL DISTRICT

10 ●MAZAR C S 314-962-0379
12 ●GILMORE Gerard 314-961-0742
14 ●LOVETT J Bart 314-918-0899 7
●LOVETT Liz 314-918-0899 7
16 ●BLEIKAMP Robt C 314-962-7069
18 ●DORNER J 314-962-2119
20 ●ELMER Curtis 314-962-8305
●ELMER Curtis 314-968-7330 3
424 KELLOGG K L 314-963-0782 +0
425 ●SHARP Mark 314-963-0015 +0
426 ●MILLER Richard T 314-962-7656
427 ●YOUNG J Harmon 314-961-5067
428 ●NICHOLSON Karen 314-962-6228 8
●NICHOLSON Terry 314-962-2382 8
●NICHOLSON Terry 314-962-6228 8
●NICHOLSON Terry 314-968-7994 9
429 ●GILFILLAN Jeff OO 7
430 ●GOLDBERG Melvyn OO 7
431 CARPENTER Anne 314-961-5771 8
CARPENTER Dan 314-961-5771 8
★ 0 BUS 20 RES 2 NEW

CLIFTON AV 63139 ST LOUIS

WEALTH CODE 5.3

2101 - 7001
ST. LOUIS CITY
ST. LOUIS CITY SCHOOLS

MAIN ST&WABASH RY
TO SHANNON AV

2101 ★CHEMISPHERE CORP 314-644-1300
●SCHWENT Robert OO +0
2109 XXXX OO
2114 ●BOLTE Joseph OO 7
2115 ●WATTS Freda OO 8
2118 HERTEL E 314-647-6290 9
●SORBY W J 314-647-6290 9
2122 ●CONNER Rob 314-647-8941 +0
X WILSON AV
2124 ●ALSAWAF Mohammed OO +0
2127 ●SEIDEL Avery OO 8
2139 ●GLADDEN Joseph OO 8
2141 BROCKMEYER K 314-647-4912 9
KEMPLE M 314-781-6995 +0
2147 ●SEIDEL Avery OO 8
2147A CEDECK John 314-647-5210
2160 XXXX OO
2169 XXXX OO
2182 ●DAVENPORT Sandra OO 8
2185 ●HAVERMAN Steven A 314-645-1398
2187 ●PACANOWSKI Elnora OO 8
2190 ●AKERS Betty J 314-645-7664 4
2194 ●DAFFLITTO J 314-644-3704
●DAFFLITTO J 314-644-3829 7
2198 MCNEIL Thos R 314-781-1680
2490 ●HAUCK R W 314-781-7426
2500 ●BRENDLE Steven M 314-781-7978 8
●BRENDLE Steven M 314-781-2698 8
2501 ★FRY MMRL METH CH 314-645-6321
2510 MILLS Coggan Wilson 314-781-0308 6
STROMINGER L R 314-781-0308 6
2515 ●BOHN Thomas OO 9
2518 ●MESSENGER Kenneth OO 7
2522 ●BOHN Geo C 314-781-6654
2523 ●COOPER Reece D 314-645-8620
2526 ●JELLECH Veljko 314-781-6774
2530 ●NOUBARIAN F 314-781-9034
2531 ●BOHN Annette 314-847-0576 1
●BOHN Paul M 314-847-0576 1
2534 ●WIRTEL Robert R 314-781-4688
2537 ●JOHANNINGMEI John OO 8
2538 ●PEARSON R D 314-844-3275 4
2541 ●PARDECK Craig 314-846-0815 +0

..CLIFTON AV 63139 CONT..
●PARDECK Dawn 314-646-0815 +0
2545 ●BESS Franklin OO 9
2549 ●WILLMANN Philip OO 8
2554 ●TUSTANOWSKY M OO 8
2555 ●PARMLEY Gregory OO +0
2600 ●KLENE Benjamin C 314-781-3705
2601 ●MESSENGER Kenneth R 314-645-7763
2604 ●MAIER Helen 314-645-3725 7
2608 ●KOWALCZYK Patrick 314-647-1997
2609 ●KRAME Carl 314-645-1832 2
2611 ●KRAME Francis F Jr 314-645-3484
2612 ●REIM Gary OO +0
2615 ●WERKMANN Karl 314-646-1769 8
2620 ●SEARIGHT H OO 7
2623 ●PAULUS David 314-645-7585 7
●PAULUS Tom 314-645-7585 7
2626 ●MARSHALL Paul OO 8
2627 ●RUBY Alan 314-647-9008 6
RYBINSKI M A 314-647-9008 6
2633 ●ZAGARRI Lynne 314-647-0161 7
2641 ●CERUTTI Patrick 314-844-4023
2651 ●PIERCE Leslie OO 7
2657 PROEMSEY R E 314-645-9978 6
●TUTTLE Teresa 314-781-6547
2700 ●KERSTEN Roger OO 9
2701 SCHUCHARD William 314-644-3437 +0
2702 WAYANT Jean 314-645-5075 6
2703 ★AKERS ART STATION 314-781-5612 4
WHITCHUCH Polly 314-647-5976 +0
2704A ELLSWORTH James F 314-781-3662 7
2704 YOHN A 314-644-0915 7
2705 ★SEW IT SEAMS LLC 314-645-2080 9
2705A SMITH Dorothy 314-645-0979
2706 XXXX OO
2707 BAUM Kelli 314-647-5243 +0
★BETTYS BEAUTY SHOP 314-645-8226
2711 ★MOENCH WILLIAM E ATTY 314-647-1800 +0
2713 XXXX OO
2715 ★BRENDA DYE 314-644-2881 +0
★CATHERINE PESCHELL 314-645-4060 3
2718 ★AMVETS POST 6 314-781-4071
2725 ★LOCAL NO 50 SERV EMPLOYEES UN 314-647-9950 7
★MENDELSON TOM ATTY 314-645-2049
X MAGNOLIA AV
2816 ●BOYD Betty OO 7
2824 ●ABERNATHY Sandra OO 7
2826 ●AMANN Daniel OO 7
X REBER PL
2828 ●EPPERT Patrick OO +0
2832 ●HANAK Sue 314-644-0314 5
●HANAK Vince 314-644-0314 5
2834 ●MOEHL Jae R 314-647-3618
2838 ●MANNING Robert OO 7
2842 ●GURSKI Juanita OO 8
2844 ●SNYDER Paul E 314-645-4808 9
2848 ●LUSTICK Sharon 314-645-1497 4
X MARMADUKE AV
2900 ●CORRENTI Judith OO 7
2904 ●STRATHMANN John 314-645-2913
2908 ●BACON Steven R 314-647-0691
2912 ●ROSS Frank J 314-647-0231 4
2914 ●SEIGLER Angela OO 9
X ODELL
3051 CONNOLLY Christoper R 314-644-4065 +0
FISCHETTI Giovanni 314-781-1269 9
SCOTT Michael 314-646-0547 8
3053 VANDIVER Milton 314-781-4743 +0
X HARTFORD
X WATSON RD
3116 ●CEPICKY Kelly K 314-645-0002 9
3122 ●ANTONIU Tim OO 8
NELSON Alan Ev 314-645-8498 5
3125 ●MCNEELY Raymond OO 7
WENGRITZKY Margarete 314-647-9403 7
3126 ●POLIZZI John OO 7
3127 ●SPENGEMANN Michael 314-781-0074
3130 ●SAYERS James 314-645-8746 6
3131 ●HAHN Patricia 314-781-3455 3
3135 ●SKAGGS Glen OO 8
3138 ●TUCKER Jimmy OO +0
3141 ●FLAHERTY Roy C 314-647-3599
3142 ●CORTIVO Roger 314-781-8763
X JUNIATA
3145 ●WESTERMAN Woodrow 314-647-4835 3
3153 ●SCHNEIDER Beverly 314-645-4983 9
3154 ●CHAPLEAU Brian 314-781-9448
●CHAPLEAU Linda 314-781-9448
3155 ●JACKSON Aaron OO 9
3156 ●WEIHE Jane A 314-647-7036 +0
3159 ●DEIMANN Fern OO 7
3163 ●BRADBURY Evelyn 314-647-1048 5
3164 ●MITAS Peggy 314-645-1252 8
3167 DEIMANN Fern 314-645-1918 5
●SEBOLD Aurora L 314-645-1918
3168 ●AIMERITO John 314-781-8725
3171 ●WINTERS Arthur C 314-644-0671 4
3173 ●MOORE James E 314-645-4856 +0
3174 BROWN Mary 314-645-2158
●DUEKER Ann 314-645-2158
●DUEKER Ed 314-645-2158
3177 ●HUCK S 314-644-3527
3178 ●NEY Timothy OO 7
3179 ●FAUCHER Jeff 314-781-8320 8
3183 ●THOMPSON Jean OO 7
X SCANLAN AV
3206 DANAK Shenaaz 314-646-7046 8
3206A RONZIO A 314-781-9225
3206 SHU Naihua 314-351-8058 +0
WINKLER David 314-646-1797 8
WINKLER Kara 314-646-1797 8
X WYOMING
3208 GOOERYA Saify 314-645-7531 9
3208B MOORE M 314-647-0830 6
3208D STIENS Mark 314-644-3151 3
X BRADLEY AV
3210B MARET E 314-781-0955
3212 CLARK Chris 314-646-0105 8
CLARK Karen 314-646-0105 8
SHORT R 314-644-9530 9
SUELMANN Carrie 314-644-9530 9
3212B VASEL B 314-644-5742
3232 XXXX OO
3272 XXXX OO
3275 ★SCHMIDT LOUIS W&CO 314-645-0010
X FYLER AV
3320 ●VIZCARRA James OO 8
X ARTHUR AV
X HANCOCK AV
3454 ●LAW John N 314-351-4366
3472 XXXX OO

ZIP CODE 63109 ST LOUIS

WEALTH CODE 6.9

3606 O'Toole A B Suchan 314-752-0554 9

..CLIFTON AV 63109 CONT..
O'Toole E M 314-752-0554 9
3721 ●CLANCY M 314-352-8995 +0
4701 ●TALLEY John J 314-353-8389 9
●TALLEY Pat 314-353-8389 9
4705 ★FOCAL POINT PRODUCTS 314-351-2990 9
●STEIN Alan 314-351-7605 7
4709 ●PIENKOWSKI S J 314-832-4709
4712 ★ST MARKS EPISCPL CH 314-832-3588
4715 ●CULLEN Angie 314-752-1526 5
●CULLEN Matt 314-752-1526 5
4716 SPELLER John L 314-752-8822
SPELLER Lydia Rev 314-752-8822
4717 ●CARROLL Jill OO 7
4719 ●WALSH Martin OO +0
4723 ●TODD Harold OO +0
4727 MESSMER Richard 314-457-0717 +0
●MESSMER Richard G 314-832-0851
4912 ●DIEHL Terry OO 7
4916 ●CASALE Michael OO +0
4918 ●HOLCOMB Marina OO 7
PHEGLEY Warren 314-832-7405 6
4922 ●SIMMS Christopher OO 7
5318 ●BERRY Robert OO +0
X LORAN AV
5411 ●FISHER Kenneth OO 7
5419 ●COSBY Kenneth OO 9
5424 XXXX OO
5425 ●MESHOTO Carl 314-352-0898
5431 ●CAMPBELL Kay OO 7
5435 ●RAKEL Jos A Jr 314-832-0922
5439 ●SPITLER R 314-352-4885
5461 ●KOLANJIYIL Eldho Paul 314-352-3149 9
5467 ●SPOTO Gaetano 314-353-2535
5473 ●FELDMEIER Arthur 314-353-0006
5479 ●PACKER Al Jr 314-832-4632
5485 ●HECK John A 314-353-0290
5910 ★STL SC AAA BUSCH MIDDLE 314-352-1043
5911 ●WRIGHT Danl R 314-353-3319 1
5915 ●KIERSLES Anna OO 7
5919 ●PFEIFFER Jos L 314-752-3796
5922 ●DARBY Mark OO +0
5923 ●LEIENDECKE Jeff 314-832-3156 7
●LEIENDECKE Susan 314-832-3156 7
5927 ●WATTS William OO 7
X HOLLY HILLS AV
5931 ●SCHEIHING Terry OO 9
5935 ●SCHEIHING Terry OO 7
5939 ●DIXON Tony 314-353-0049 6
X FINKMAN
6019 ●SMITH Edward G 314-832-6605 9
X CRANE CIR
X HILGARD PL
6204 ●RAGSDALE V A 314-752-5854
6205 ●GOEDEKER Ray 314-352-0992
X BISHOPS PL
6401 ●PELIKAN Richard R 314-351-2918
6411 ●NEIDEL Ernst Sr 314-351-8078 7
6419 ●CRISAFULLI Michael P 314-752-9740 8
X KEITH PL
6903 WEIS I 314-351-1095 8
6904 XXXX OO
6919 ●KRAUSE Kela 314-832-6774 6
6921 KRAUSE Peter 314-832-4929 6
6924 MANIACI Vincenza 314-351-2392 3
6925 DOERING K L 314-352-0569 9
O'Neill S 314-752-7831 +0
●WENDELN Mary OO 8
6931 COLLINS Jennifer L 314-352-3505 +0
HOWARD Sharon M 314-351-8543 7
7000 ●MAUPIN Inez 314-352-0696 5
7001 BYRNE John 314-481-4746
●GIRARDIER Marie OO 8
7004 XXXX OO
7005 GIRARDIER M 314-353-9298
7015 XXXX OO
★ 15 BUS 213 RES 29 NEW

CLIFTON AV 63038 GLENCOE

WEALTH CODE 9.0

300 - 352
WILDWOOD
ROCKWOOD SCHOOL DISTRICT

300 ●LEUTHAUSER Scott 636-938-6270 5
●LEUTHAUSER Tammy 636-938-6270 5
301 ●SPARKS Margaret OO 7
305 ●LEUTHAUSER Ronny 636-938-4311
306 CAMPBELL Doreen 636-587-2209 7
313 ●LEUTHAUSER Ronnie OO 9
333 LEUTHAUSER S 636-938-5170 9
352 ●KENNEDY Patricia OO 9
X CATLIN RD
★ 0 BUS 8 RES 0 NEW

CLIFTON BLUFFS CT 63129 MEHLVILLE

WEALTH CODE 9.0

6678 - 6686
UNINCORPORATED AREA
MEHLVILLE SCHOOL DISTRICT

X LUCRETIA DR
6678 ●TAYLOR Wm R 314-846-2422
TAYLOR Wm R Chld 314-846-5581 3
X CHRISTOPHER DR
6682 ●BUSSEN David F 314-846-1050
BUSSEN David F Chld 314-846-2436
6686 ●THOMAS Clarke M 314-846-5232 4
★ 0 BUS 5 RES 0 NEW

CLIFTON FORGE DR 63131 DES PERES

WEALTH CODE 9.0

2225 - 2327
TOWN AND COUNTRY
PARKWAY SCHOOL DISTRICT

2225 ●CORBETT M M 314-872-7329 4
●CORBETT Thomas R 314-997-6126
2232 ●BOCK Edward 314-966-4067 8
X CARBERRY PL
2302 ●MCDOWELL C J Cpa 314-872-8821
2303 ●DONNELLY James OO +0
2308 ●HUMMERT August OO 7
2311 CLERMONT Ralph W 314-567-7470
2314 ●JOKERST Anthony Jr 314-993-8852 2

..CLIFTON FORGE DR 63131 CONT..
2320 ●KUHLMANN Fred OO 7
2321 ●TEKWANI Hiralal OO 7
2326 ●PICCIRILLI George 314-432-7351
2327 ●FAUSEK B 314-991-1589
●FAUSEK Irwing F Jr 314-991-1354
●FAUSEK T 314-991-1589
X CARBERRY PL
★ 0 BUS 14 RES 1 NEW

CLIFTON HILLS DR 63139 ST LOUIS

WEALTH CODE 5.0

6400 - 6550
ST. LOUIS CITY
ST LOUIS CITY SCHOOLS

TAMM AV TO
IVANHOE AV

X TAMM AV
6400 ●VIETMEIER Raymond E 314-781-9792
6401 ●GARTHE Robert OO +0
6407 PREISS Shirley 314-647-3430 5
●WETTEROFF Jerome OO 8
6408 ●TRANKLER Karen 314-781-7213 8
6411 ●MATHEWS Wade 314-781-5446
6412 ANDERSON Ronald 314-845-4909 7
●KOHRING Carol 314-645-4909 8
KOHRING Carol 314-646-6403 +0
6415 ●BIRRITTIERI N OO 7
6416 ●SIMONIC Steven OO 7
6419 ●PODROSKY John J 314-647-4326
6420 ●DELANEY Gene OO 9
6423 ●SONTAG J A 314-644-4579 2
6424 ●OBENHAUS J 314-846-1267 +0
6427 ●MCGREGOR M 314-647-1841
6428 ●KOTYK Michael OO 7
6431 ●TETREAULT James E 314-781-5636
TETREAULT Ronald 314-846-0136 +0
6432 ●STRONG Angella 314-781-6197 4
●STRONG Robert 314-781-6197 4
6435 ●KOSTE Lester 314-647-7674
6436 ●NOTTER J 314-845-4876
6439 ●MANZO Caroline OO 7
6440 ●BAILEY J 314-844-2385 6
6443 D'Amico James P 314-644-7025 7
●DAMICO Michelle OO 7
6447 ●KNOLL Crystal 314-644-2448 8
●KNOLL Eric 314-644-2448 8
6448 ●BARR R 314-647-4626
6451 ●BODECKER Sara OO 9
SOFFNER Danny 314-781-0948 9
SOFFNER Katie 314-781-0948 9
X BENNETT CT
6506 ●HOELTER M 314-647-3443
6510 ●YOST Graham OO +0
6511 ●SMITH Bruce 314-645-6003
6514 ●JOHANNSMEYER R 314-647-1971
6517 ●JACKSON Wm K 314-647-3674
6518 ●BRADY Barbara OO 8
CRABTREE William E Jr 314-644-1579 9
6521 ●SUTTON Lavela OO 7
6522 ●HARRIS Suzanne OO 7
6526 ●MAHON Patrick OO 7
6529 ●ROESSLEIN James 314-844-8601 7
6530 ●ADE Grace 314-781-9286 5
●ADE Ken 314-781-9286 4
6533 ●BOYER Tom OO +0
6537 ●GRMAN Thomas OO +0
6538 ●KAISER Roland OO 8
6541 HECKENKAMP Joseph E 314-644-3976 9
●KAMPETER Susan OO 8
6542 PREWITT Connie 314-647-0062 8
●WETTEROFF Jerome OO 8
6546 ●TREVISANO Jasper 314-645-8089
6550 ●KOZEMCZAK Julie 314-647-0906
●KOZEMCZAK Tim 314-647-0906
X IVANHOE AV
★ 0 BUS 56 RES 7 NEW

CLIFTON OAKS PL (94) 63129 MEHLVILLE

WEALTH CODE 9.0

6100 - 6191
UNINCORPORATED AREA
MEHLVILLE SCHOOL DISTRICT

6100 ●SNODGRASS John B 314-846-5527 8
●SNODGRASS M 314-846-6873 8
6104 ●MERRELL Barbara 314-846-9318 8
●MERRELL Jas L Rev 314-846-9318 8
6112 SCHWEGEL D 314-293-0764 +0
SCHWEGEL R 314-293-0764 +0
SCHWEGEL Richard 314-892-3842 +0
6113 ●GRAHAM George 314-846-1957 7
●GRAHAM Janet 314-846-1957 7
6120 ●LEGRAND Terry 314-846-6831 7
6124 ●COOK Larry G 314-846-7317 6
6128 ●WALSH William 314-846-0304 7
6132 ●SCHULTE Michael A 314-846-1983 7
SCHULTE Michael A Chld 314-846-2983 8
6136 ALEXANDER William P 314-293-0236 9
●FAUST Alan OO +0
6140 KLEMP Kevin R 314-846-8254 6
6144 ●BRDA Timothy OO 8
6148 ●KLEMP Dawn 314-846-0385 9
●KLEMP Perry 314-846-0385 9
6149 KLEMP Audrey 314-846-4771 7
KLEMP Philip E Sr 314-846-4771 7
6160 ●BLACK Philip L 314-846-7809 8
6161 ●OCELLO Micheal OO 7
6168 ●MEYER Gary J 314-846-4694 5
6183 ●CAJIGAL Manuel R 314-846-8715 5
6187 BRUNER L 314-846-8874 8
BRUNER L 314-882-5510 8
●JENNINGS Harold J 314-846-2520 8
6191 ●FORAKER Thomas OO 9
6195 XXXX OO
X SUSAN RD
6199 ★COTTON BUILDING CO 314-293-0299 +0
★ 1 BUS 31 RES 5 NEW

CLIFTON PARK TER 63139 ST LOUIS

WEALTH CODE 5.0

2504 - 2506
ST. LOUIS CITY
ST. LOUIS CITY SCHOOLS

X EITMAN AV

..CLIFTON PARK TER 63139 CONT..
2504 ●TRACY Daniel J 314-781-8769 7
2506 ●NIENKAMP William OO +0
X COLUMBIA AV
★ 0 BUS 2 RES 1 NEW

CLINTON PL E 63122 KIRKWOOD

WEALTH CODE 4.8

110 - 455
KIRKWOOD
KIRKWOOD SCHOOL DISTRICT

CLARK TO CLAY AV

X KIRKWOOD RD S
110 XXXX OO
117....... APARTMENTS
CABY Henry E 314-821-4468
8 FITES C Vernon 314-966-4196 8
2 KOTOWICZ Chris 314-909-1620 7
LINDLEY H 314-835-1701 +0
4 LYNN Ray 314-966-0432
PEIMANN Gene M 314-909-4855 +0
3 SHULL Margaret E 314-909-7213 8
TURK S 314-965-6968 +0
117.......
118 XXXX OO
125 ●RICHTER Chris 314-821-6167 9
●RICHTER Heidi 314-821-6167 9
131 RISCH Bert 314-965-8212 +0
●WARNER Peter OO +0
135 ●MECKFESSEL Fred 314-966-6029 6
136 XXXX OO
139 ●SMITH Mary OO +0
140 XXXX OO
143 ●TATE Daniel 314-966-9867 6
●TATE Terry 314-966-9867 6
X TAYLOR AV S
213 XXXX OO
214 FLAKE E 314-821-3958 7
●SANDERS Rodmann OO 7
216 ●BARTOLIN Geo 314-821-7743
217 ●GARDNER Futura OO +0
LANE Donald C 314-822-1268
218 ●BRIDGEFORTH G OO 7
219 XXXX OO
225 ●SCHREIBER Mark OO 7
WIDDER Allen 314-965-3653 6
WIDDER Matthew 314-965-3653 6
226 FORESYTH William K 636-479-9439 +0
227 ●KENNEDY Gwen 314-821-0038
228 XXXX OO
229 ●WILLIAMS Sherdell 314-966-6125
230 ●MOORE David OO 7
232 XXXX OO
233 LEWIS Ruben E 636-479-4000 3
●STEWART Sidney OO +0
STEWART Terri J 314-909-0068 +0
234 ●TAYLOR Edgar 314-966-8245 9
235 FORD Velma L 314-909-0284 +0
●MADISON Neville OO 7
238 FORTUNE Luther Sr 314-835-0374 +0
●ROLLINS Eula OO +0
239 ●GUIRL Douglas 314-821-6782 +0
240 ●WOODSON Laura 314-965-2364
243 XXXX OO
249 WIMMER Ray 636-479-7318 8
WIMMER Sherry 636-479-7318 8
X FILLMORE AV S
308 ●MILLER Theora 314-822-1665
312 ●JACKSON Alfred J 314-822-0518
●JACKSON Womita 314-822-0515
316 ●JACKSON Floyd OO 7
317 XXXX OO
320 XXXX OO
323 ●BRANDON Angela 314-822-4612 2
WILLIAMS Minnie Mae 314-821-6245 2
324 ●SMITH James OO 9
328 ●BONNER Gerard OO 9
336 ●MURRAY Daniel OO 8
340 ●MURRAY Mary OO 8
X WHITSON AV
350 ●BOLDEN Robert OO +0
357 XXXX OO
358 ●REID Alvin 314-909-0820 7
●REID Carmen 314-909-0820 7
398 SCHOENBAUER K 314-909-7678 +0
●SCHOENBAUER Nancy 314-984-8569 5
●SCHOENBAUER R 314-909-4822 9
X LEFFINGWELL AV
400 ●HIRSCH I OO 8
403 ●HOLMES Orlando OO 7
406 ●MCCULLOUGH Mary 314-966-2860
409 ●DUBOIS Leo OO 8
410 ●PATE Michael OO 7
414 LOUCKS Lori 314-822-8227
LOUCKS Ron 314-822-8227
416 XXXX OO
420 ●BROWNLEE Ellen 314-821-2009
421 ●SMITH Alpha L 314-822-7296
●SMITH Chancellor R 314-822-7296
423 XXXX OO
427 XXXX OO
433 XXXX OO
438 ●SCHILLI David OO 9
★SCHILLI PLASTERING CO WRHS 314-909-8877 9
440 XXXX OO
442 ●ROSEMANN Rosalinda OO 8
446 ★JUDITH EDWARDS DESIGN 314-909-1114 8
450 XXXX OO
455 ★BECKON INC 314-965-0755 4
●ROSEMANN Rosalinda OO 8
★ 3 BUS 88 RES 16 NEW

CLINTON PL W 63122 KIRKWOOD

WEALTH CODE 6.0

123 - 143
KIRKWOOD
KIRKWOOD SCHOOL DISTRICT

CLARK TO CLAY AV

X KIRKWOOD RD S
113 XXXX OO
123 ★BOND TERRENCE W ODS 314-966-3200
★GREAT RESTAURANTS INC 314-909-4949 +0
124 XXXX OO
127 ●LOGAN Kevin OO 8
★NEW EXPERIENCE INC 314-966-4466 2
128 XXXX OO

COPYRIGHT HAINES & CO., INC. INFORMATION ON THIS PAGE MAY NOT BE KEYPUNCHED, ENTERED INTO A COMPUTER OR PHOTOCOPIED, IN ANY MANNER WHATSOEVER EXCEPT AS AUTHORIZED IN WRITING BY HAINES & CO., INC.

TP	Adjoining	Source
-	✓	R. L. Polk Co.

LEFFINGWELL AVE 1960

LEE AV—Contd
4524 Carl's Market gro Δ E V1-7266
72-B
Dryden av intersects
4601 B & B Auto Service
Δ EV 3-8611
4611 Thomas Edw Δ EV 2-3850
4612 Anzalone Frank Ⓞ Δ EV 1-0359
4615 Robinson Christine D Mrs Ⓞ
Δ CO 1-1752
4616 Kesler Alice Mrs crutain cln
Δ EV 1-4070
Kesler John Ⓞ Δ EV 1-4070
4619 Gladney John H Ⓞ
Δ EV 5-1005
4621 Hanson Harold E Ⓞ Δ EV 3-7048
4622 Frost Walter F Ⓞ Δ EV 2-0917
4624 Johnson Loretta M Ⓞ
Δ EV 3-0358
4625 Monroe Jerome Ⓞ
4626 Zirges Henry W Δ EV 1-3177
4628 Nelson Leonard D Δ EV 2-5248
4629 Fisher Alf J Δ EV 5-2804
4631 Everett Lawrence Ⓞ
Cora av ends
4637 Brown Edw Ⓞ Δ EV 3-6639
4637a Jackson James Δ EV 2-4071
4641 Logan Warren G Ⓞ Δ EV 5-5381
4643 Morrison Joseph A Δ CO 1-2086
4644 Roberts Audia H Ⓞ Δ EV 2-6480
4646 Landrum Beatrice D Ⓞ
Δ EV 1-7321
4647 Brammeier Herbert J Ⓞ artist
Δ EV 1-0123
Brammeier Margt A Mrs Ⓞ
Δ EV 1-0123
4649 McEneny Frank J Ⓞ
4650 Midland Glass Co Δ EV 5-2962
Peters Alonzo Δ EV 5-2962
4651 No return
4645 Goads Vincent L Ⓞ Δ EV 2-0749
4655 Marlenau Calvin E Δ EV 2-2784
4656 Life Anna L Mrs Ⓞ Δ EV 1-5433
4657 Vacant
4658 Hayes Fred C Δ EV 1-2349
4659 Hubbard John M Δ EV 3-7977
4660 Nelson Venon J Ⓞ Δ EV 1-0729
4660a Smith Timothy R Δ EV 3-1794
4661 McDonnell Jas L Ⓞ Δ CO 1-3027
4663 Fennell Lean Ⓞ Δ CO 1-3405
4664 Redd Harry E Δ EV 1-7829
4665 Watson Mack Ⓞ Δ CO 1-9758
4667 Bokerman Fred J C Ⓞ
Δ EV 1-8908
4668 Gil Sidney Ⓞ
4671 Zambrzuski Arth P Ⓞ
Δ EV 5-9064
4672 Franz Frieda R Ⓞ
Δ EV 1-4948
4673 Gearin Lowen Mrs Ⓞ
Δ EV 1-3254
4675 Coats Saml Ⓞ Δ EV 1-8171
4678 No return
4680 HAD TAB Serv serv Bkpg
Δ EV 1-0529
Davis Herschel A Ⓞ
4686 Stallhans Bernice C Mrs
4690 Pope Chas D Ⓞ Δ CO 1-3130
Mareus av intersects
4694 Oglesby Donald J
4700 Karvas Barbara M Mrs Ⓞ
Δ EV 5-6828
4700a Vacant
4701 Yount Herman E Δ EV 3-2840
4702 Olson Audora S Mrs Ⓞ
Δ EV 1-1734
4702a Olson Velma M Δ EV 3-8020
Δ EV 1-9065
4705 Zuchowsik Henry S Ⓞ
4706 Kampmeinert Wm F Ⓞ
Δ EV 1-0647
4706a Schleicher John
4709 Mullenschlader Francis A Ⓞ
Δ EV 3-5108
4710 Roberts Robt B Ⓞ Δ EV 5-4562
4710a Hodges Chester A Ⓞ
Δ EV 5-8827
4711 Ossleck Adolph C Ⓞ
Δ CO 1-2866
4714 Kickham Frank Δ CO 1-9145
4714a Morlarity Geo P Δ CO 1-5582
4715 No return
4718 Moorman Theresa Mrs Ⓞ
Δ EV 1-1746
4718a Hendrich Louise J Δ EV 3-5659
4719 Lee Harvey Ⓞ
4720 Frierson Ira L Ⓞ Δ EV 3-7373
4720a Frierson Wm B Δ EV 3-7373
4724 Terry Helen C Mrs Ⓞ
Δ EV 1-9139
4724a Terry Francis J Δ EV 2-4058
4725 Vacant
4725a Swan Frank H Δ EV 3-3713
4726a Brindley Ralph H Δ EV 5-7879
4728 Schmidt Wm F Δ CO 1-3525
4728a Roach —
4729 Kowalczyk Walter W Ⓞ
Δ EV 2-4717
4731 Bathke Walter B fl contr
Δ EV 2-4717
4735 Brennan Geo A Ⓞ
4737 Grisham Marjorie D
Δ EV 2-4848
4741 Steizleni Ralph L
Δ EV 5-3124
4745 Allee John A Δ EV 2-3595
4751 Homyk John B Ⓞ Δ EV 5-8476
4757 Dorsey Patricia A Mrs Ⓞ
Δ EV 5-5673
72C
Shreve av intersects
4804 Vacant
4807a Loar Chas M Δ EV 1-2633
4809 McCormick Cleaners Δ EV 1-3742
4816 Garanzini Jos Ⓞ Δ EV 2-6372
4817 Juchniewicz Walter F Ⓞ
Δ EV 2-7300
4820 Rosenfeld Louis Ⓞ Δ EV 3-3220
4821 Cole Robt A Ⓞ Δ CO 1-6855
4823 Vacant
4824 Elfgen Louis A Ⓞ Δ EV 5-1773
4826 Davis Anna Ⓞ Δ CO 1-0124
4827 Colley Louis C Ⓞ
4828 Rueter Edwin A Ⓞ Δ CO 1-6803
4831 Bingel Wm J jr Ⓞ Δ CO 1-5922
4832 Shaw Guy A Ⓞ Δ CO 1-9551
4833 Long Sylvester Ⓞ Δ EV 2-0448
4836 Williams Pollard E Ⓞ
Δ EV 3-6608
4837 Gerdel Ruth C Ⓞ Δ EV 1-8021
4840 Lindsey Silas Ⓞ Δ CO 1-6248
4843 Lott Adolph Ⓞ Δ EV 1-3154
4844 Fister Clem T Ⓞ Δ CO 1-0720
4845 Washington Roscoe E
Δ CO 1-3334
4846 Heuermann Eliz Mrs Ⓞ
4849 Gunn Oliver Ⓞ Δ CO 1-1422
4850 Schauman Saml Ⓞ Δ CO 1-3169
4853 Evans John P Ⓞ Δ EV 2-3907
4854 Jones James L Δ EV 3-5853
4856 Jackson Milton R Ⓞ
Δ EV 3-2021
4857 Hayo Raymond E Ⓞ Δ EV 5-6407
4859 Bowles Wm B Ⓞ Δ EV 5-9740
4860 Harper Willie F Ⓞ Δ CO 1-5978
4863 Fenney Olanda Ⓞ Δ EV 2-7265
4864 Ehrhard Agnes M Mrs Ⓞ
Δ EV 3-4818
4868 Bakersmith Irene Mrs Ⓞ
Δ EV 3-0769
4869 Cayse Linden T Ⓞ Δ EV 1-3034
4870 Barnes Edwin E Rev Δ EV 2-0866
4871 Allen Walter Ⓞ Δ EV 2-7610
4874 Thilking Lawrence Ⓞ
Δ EV 3-4850
4875 Leake Chas H Δ EV 2-6652
4877 Gregory Willie B Ⓞ Δ EV 2-9518
4878 Rath John C Ⓞ Δ EV 3-5658
4881 Taylor Earl H Δ EV 5-4201
4882 No return
4884 Boyer Thos Δ EV 1-9217
4884a Vacant
4885 Pfeiffer Elmer H Ⓞ Δ EV 2-0729
4886 Schwartz Robt
4886½ Holiday Herold
4888 Florian Joseph T Δ EV 2-2506
4888a Koenen Max E Δ EV 5-9253
4889 Rigby Elsie H Mrs Ⓞ
Δ EV 1-5905
4890 Johnson Roy C Δ EV 2-4615
4890a Green Hazel I Mrs
Δ CO 1-5744
4892 Jennings Melvin Δ EV 6-7523
4892a Lowery Robt Δ EV 1-2492
4894 VanStratten Arth Δ CO 1-5823
4894a Williams Grace Δ EV 3-7845
4896 Russo Vincent Δ EV 1-1610
4896a Jellinek Frank Δ EV 1-4812
4898 Lauer Emily B Mrs Δ EV 2-5970
4898a Kennedy Lucille
N Euclid av intersects
4907 Flowers Ruth P Mrs
4915 Randolph Bernard Δ EV 2-2350
4919 Vacant
Walbridge pl ends
4923 Henderson Clydrill Ⓞ
Δ EV 3-6701
4927 Johnson Lornie Δ EV 5-2395
Clara pl ends
4968 Willmann Fredk W Ⓞ
Δ EV 5-6015
4970 Boegemann Cyril A Ⓞ
Δ CO 1-2865
Kingshighway Memorial blvd intersects

58-C
LEETON AV — From Prospect Grove west to City limits, 1 north of Parkwood rd
Zone 37

6-A
LEFFINGWELL AV N—From 2800 Laclede av north of Dodier
Zone 3
6 Virden Rachel Mrs
6a Reed Napoleon
8 Smith Mildred Mrs
8a Lewis Robt
10 Ellis Jas
10a Vacant
15 St Paul's A M E Church (ofc)
Δ JE 3-2708
16 Nash Annie Mrs
16a Vacant
Lawton blvd intersects
101-11 Brown Sup Co (parking lot)
113-21 Brown Sup Co (side ent)
Pine blvd intersects
Olive intersects
208 Union Memorial Meth Church
Δ JE 3-1172
303 Cook Paint & Varnish (side ent)
305 Vacant
305a Beard Benj Δ JE 1-1765
307 Vacant
307a Watts Roosevelt
309 Vacant
313a No return
Locust blvd intersects
419 Allen Edgar
419 No return
Washington blvd intersects
26-A
609 Jamison Memorial C M E
Church Δ JE 3-2440
614 Sykes Charlotte Mrs
615 Clark Edw Δ OL 2-5364
615a Lyons Annie Mrs
616 Lewis Cora Mrs
617 Goodman Fannie Δ FR 1-3345
617a Cawley Creacie V Mrs
619 Mosley Allie Mrs Δ JE 5-9086
619a Powell Irene Mrs
621 Sunshine Cafe restr Δ OL 2-3169
623 Henderson Geo Δ OL 2-5366
623a Jones Nora
623b Jones Walter
Jones Benj Δ JE 5-5433
Lucas av intersects
707 Hendon Eddie
707a Hopkins Eug
709 Johnson Jessie L Mrs
709a Gunn John
713 Vacant
714 Morgan's Beauty Shop
Δ JE 5-9516
715 Vacant
715a Vacant
716 Major Ernest C Δ JE 1-5835
718 Midwest Barber Shop
719 Vacant
719a Brown Geo
722 Bell Fred
Hull Loyd
Delmar blvd intersects
Zone 6
800 Taylor Hattie M Mrs restr
802 Besey Robt
802a Dinwiddie Clifton
803b Schenault Bobbie Mrs
804 Welcome In Barber Shop
Δ FR 1-7738
806 Johnson's Geneva Beauty
Emporium Δ FR 1-8368
807 Lulu's Grill
808 Roosevelt Candy Kitchen confr
Δ FR 1-8364
809 Logan C C Barber Shop
Δ FR 1-9981
809a Cartwright Gus Ⓞ Δ JE 3-8937
810 Roosevelt Theatre Δ FR 1-8375
817 Hubbard's Idle Hour billiards
Δ FR 1-9026
817a Hight Tommie Δ FR 3-2088
818-20 Food Fair gro
819 Lum Jas restr
819a Keese Wm D
821 Fresno Cleaners & Hatters
Δ JE 1-1284
821a Griggs Howard Δ FR 1-4446
Franklin av intersects
26C
Cole intersects
1004 Vacant
1004a Vacant
1005 Vacant
1005a No return
1006 Dickens John Δ JE 1-5541
1006a Jones Mattie L Rev Ⓞ
Δ JE 3-2381
Jones Saml jr Ⓞ Δ JE 3-2381
1006b Vacant
1007 Curtis Evelyn Mrs
1008 Graham Fred Δ JE 1-5476
1010 Murphy Florence Mrs
Martin Wallace
1010a Vacant
1011 Hall Leaner Δ JE 3-6919
1011a Allen Albert
1012 Kent Earby Δ FR 1-1241
1012a Kent Ruby
1013 Jones John T Δ JE 1-5057
1014 Lewis Oscar Δ FR 1-6476
1014a Winston Tommie L
1014b Cole Earline Mrs
1015 Wilkins John
1015a Jackson Lizzie Mrs
1016 Smith Lee Δ JE 1-6418
1016b Vacant
1017 Crump Sandy Ⓞ clo clnr
1019 Edmond Robt Δ OL 2-0831
1019a Combs Lola B Mrs
1021 Johnson Frank C Δ JE 3-4630
1021a Smith Jeff Δ FR 1-3791
1023 Torrence Booker
1023a Banks Eug R Δ FR 1-3473
Mills intersects
1024 Vacant
1024a Johnson Milas
1026 Vacant
1026a Vacant
1027 Collins Julius
1027a Cleaves Thelma Mrs
1027b Jones Jefferson
1028 No return
1028a Vacant
1029 Bingmon Thelmon Δ JE 1-1094
1029a Neely Ammie Mrs
1030 Motley Fred L Δ JE 5-3056
1030a James Albert
1031 No return
1031a Truelove Edw A Δ OL 2-1787
1032 Taylor Jas Δ JE 5-7504
1032a Campbell Maggie Mrs
Δ FR 1-0832
1033 Jones Nettie K Mrs
Δ OL 2-3099
1033a Mack Geo H Δ FR 1-0568
1034 Davis Jesse Δ JE 3-4529
1034a Cyrus Jos E
1035 Vacant
1035a No return
1039 Gibson Willie Δ JE 1-9089
1039a Campbell Ulus
1041 Thomas Jimmie Δ FR 1-5716
1041a Powell Bertha Mrs Δ JE 3-0757
1043 Grantley Wm Δ JE 1-2018
1043a Thompson Pauline Mrs
Δ JE 5-2975
Stoddard intersects
1100 Thomas Geo Δ OL 2-0629
1100a No return
1112 Childs Cluster Δ OL 2-3422
1112a Billups Ida Mrs Δ JE 3-8568
1114 Cheatam Hester
1115 Davis Herbert
1115a Moore Thelma Mrs
Δ JE 3-2660
1116 Taylor Virginia Mrs
1117 Williams Luster L Mrs
1117a Johnson Mary Mrs
1118a Smith Eddie Δ JE 1-6820
1120 Johnson Chas Rev Δ JE 3-8704
Gamble intersects
1200 Williams Dimples Δ JE 5-1694
1200a No return
1204 Wilson Taylor
1204a Vacant
1206 McCoy Jessie
1206a Davis Andrew Δ JE 5-3550
1207 Northside Beauty Shop
Δ JE 3-5893
Williams Annie B Mrs
Δ JE 3-5893
1208 Marion Matthew
1208a Jones Eliz Δ JE 5-2694
1209 White Sebe coal & ice
Dayton intersects
1235 No return
1236 Vacant
rear Vacant
1236a Vacant
1238 Vacant
1238a Vacant
1240 Walls Jeff
1240a Baylock Harry Δ FR 1-3894
1241 Sweet's Rib Station restr
1252 Faith Temple Ch of God in Christ
1254 Star Tobacco & Liquor Store
Δ FR 1-9249
Dickson intersects
1309 Northside Tavern
1310 Becton's Rib Sta restr
Δ FR 1-7842
1311 Maries Beauty Salon
Δ FR 1-9433
Harris Marie Mrs Δ FR 1-9433
1311a Taylor Hazel Mrs
1312 Miller Sarah Mrs Δ JE 1-9102
1314 Vacant
1314a Robinson Eddie Δ JE 1-2534
Thomas intersects
1343 Holy Temple Assembly Mission
Bapt Church
1344 Tucker Virgil Ⓞ
1344a Austin Jerry
1345 Swift Jas Ⓞ Δ OL 2-1228
1345a Swift Annie Mrs Δ JE 5-1033
1346 Irene's Barbe-Que restr
1347 Hobson Felix
1347a Hickmon Freeman
1349 Brownlee Robt L
1349a Brown Louella Mrs Δ JE 5-0243
1351 Elridge Clara Mrs
1351a Perkins Willie M Mrs
1353 Weaver Rosetta Δ OL 2-7508
1533a Bankhead Johnnie
1355 Jackson Jas Δ JE 1-7541
1355a Rollins Leola Mrs Δ FR 1-1240
1357 Robinson Johnnie M Δ OL 2-6859
1357a Robinson Taylor
Sheridan av intersects
1405 Williams Isaac
1405a Rhone Edw
1406 Nelson Irene Mrs
1408 Irene's Confectionery
1410 White Stanford
1410a Lane Thelma B Δ JE 3-4528
1420 Murphy Naomi Mrs Δ JE 3-6073
1420a Clayborn Maggie Mrs
Δ JE 1-6793
1425 Vacant
1425a Green Eva Mrs
48-A
Cass av intersects
1503 Garrett Maxine Mrs
Simms Nathl Δ JE 3-5982
Shackelford Walter Δ FR 1-5046
1510½ Davis Julia Mrs
1512 Gaines Mable Mrs Δ JE 1-9676
1512a Day Hester Δ FR 1-2466
1513 Wyatt Alf Δ JE 1-6787
1514 Boone Evelyn Mrs
1514a Wright Andrew Δ OL 2-3923
1515 Brown Wilson jr
1516 Sykes Joe W Δ OL 2-3183
1516a Warren Hattie Δ OL 2-2934
1517 Johnson Ruth Δ JE 1-1376
Dennis Jas Δ JE 5-8117
1518 Smith Mattie Mrs
1518a Alexander Wm
1519 Cheeks Ora Mrs
1519a No return
1520 Woodbury Geo Δ FR 1-0647
1520a Franklin Helen Mrs
1521 Vacant
1523 Vacant
1523a Vacant
1524 New Salem Missionary Baptist
Church
1525 Vacant
1525a Vacant
1527 No return
Howard intersects
1609 Collins Otha Ⓞ Δ JE 5-7789
1610 Gray Clara Δ JE 5-9300
rear Jackson Douglas W
Δ JE 1-0290
1610½ Gray Estella Δ JE 5-9300
1612 Dillworth Mary Mrs
1612a Gray Louis P

TP	Adjoining	Source
-	✓	R. L. Polk & Co.

LEFFINGWELL AVE 1955

LEFFINGWELL AV N—Contd
1619△Harden Jas M
1619a△Pierce Jerry
1621△Young Julius
1621a△Laster Fred A
1623△Body Herbert
1623a△Wheeler Roy W
1625△Everett C Alvin
1625a△Evans Gluche
1627 Tucker Lewis jr
1627a Taylor John
1629△Evans Sally
1629a△Sims Paige
1631△Easterling Geo
1631a Wells Robt
Madison intersects
1712△Williams Steve
1712a Thomas Saml
1714 Logan Bessie
1714a Vacant
1715△Wilson Bennie
1715a Rogers Willa M Mrs
1717△Shepard Max
1717a Peterson Geo
1718△Headrick Geo E
1718a McKeever Geo
1719△Williams Jas Q
1719a Williams Sylvia Mrs
1720△Taylor J Lawrence
1720a Hults Chas
1721 Kennedy Jas W
1721a Scherer Christian A
1722△Armstead Price ◎
1725 Hiles Lawrence
1725a Dippicole Tony
1727 Schuman Evelyn Mrs
1727a△Wilson Bernice Mrs
1728△Reed Louis
1730 Balard Frank
1730½ Brown Miller J
1732△Evans Hubert E
1734 Frienza Jessie Mrs ◎
1734a Meade Albert E
Magazine begins
1800△Jackson Eug
1800a Dobbs Ronnie
1802△Lupo Saml
1802a△Hogan Dennis A
1806△Kelly Chas
1806a Wyland Chas
1810△Hyde Edw
1810a Pryor Carrie Mrs
1812 Schlicher Edw E
1812a△Whitehead Paul J
1814 Wiggins Othera
1814a△Hood Lee
1816 LeRoy Marie Mrs
Larry Geo
1816a Franklin Magdaline Mrs
1818 Ore Fred
1818a△Jones Augustus
1820△Jones Johnnie
1820a△Rose Thos
1822△Franklin Fannie Mrs ◎
1822a Clark Alf
North Market intersects
2401△Hussmann Refrigeration
Inc mfrs
△Hussmann Refrigerator Co
2422△Miller Lula Mrs
2424△Kissel Bernard
2424a Smith Jos
2426△Bommarito Chas J
2426a Vacant
2428△Bartling Mabel Mrs
2428a Vacant
Benton intersects
2502 Travis Ethel
2502a△Hanks Jimmie
2506△Patterson Mitchell
rear△Noble Armentha Mrs
2506a△Rodgers Claude
rear△Brown John C
2508 McGee Douglas
2508a Smith John
2510 Gunn Carrie
bsmt Burl Edw
2513△Turner Renzy
2513a△Burns Clarence
2514 Church of God
2515△Matson Annabell Mrs
2515a△Myers Wesley
2516△Straughter Elizah
2516a Beal Sylvester
2517△McClure Nettie Mrs
2517a△Morgan Mattie Mrs
2520△Morris Willie
2521△Cazy Eleanor Mrs
2521a△Talley Dallas D
2522 Johnson Chas W ◎
2523△Smith Robt
2523a Steward Modistine
2524 Kimbrough Frances Mrs
2528△Kibby Paul
2600 Exson Chas
2600a Williams David
2604△Wiggins Ernest ◎
2614 Norman Mary S Mrs
2614a Crimes Eliz Mrs
2616 Wilson Rubin
2616a Morgan Emma Mrs
2618 Brown Jas
2618a Cobbs Eddie L Mrs
2620 Vacant
2622△Lacey Tennessee
2625△Washington Technical
High Sch (br)
2630a Speed Franklin
2632 Mitchell Washington confr
2632a Washington Sylvester
Montgomery intersects
2701-17△Perfection Mfg Co furn
2702△Myles Nathl C int dec
2710△Peterson Mamie Mrs
2710a Epps Alphonso
2712 Milton Eula C Mrs
2712a Stovall Henry J
2714△Fullilove Eleanor Mrs
2714a Smith Harry
2716 Singleton Floyd
2718 Vacant
2720△Jackson Wm
2720a△Goins Homer
2722△Benford Richd
2722a George Warris
StLouis av intersects
University av intersects
2915△Layton Valle J
2915a△Wind Henry C
2917△Morrison Jas
2917a△Ruby Jerome
2921△Kortum Elmer W
Dodier intersects
3

LEFFINGWELL AV S — From 2800 Laclede av south to Randolph
Market intersects
102 Rice Willie
107 Palace Shoe Shine Parlor
rear Martin Wm
109-13△Club Olympic Bar
rear Jackson Lee
Walnut intersects
200 Akins Wm
200a Banner I V
201 Eddins Mary Mrs
201a Trotter Geneva
202△Marshall Lucinda Mrs
202a Lockhart Ruth Mrs
203△Elston Julia Mrs
203a△Copeland Clara V
Taylor Clara B
204△Rhines Dave
204a Taylor Fred
205 Taylor Irene Mrs
205a Evans Walter
Carrol Eug
206 Buford Martin
206a Thomas Aaron
207 Alford Stacy Mrs
207a Thompson David
208△Carter Mary Mrs
208a Hodges Jas B
209△Pease Ernestine Mrs
beauty shop
209a△Woods Edw
210△Taylor Norvel
210a△Triggs John
213△Redd Willis C
214 Henry Lunnie C
214a Fair Ada L Mrs
215△Thomas Cath beauty shop
215a△Pettis Ernest
216 Butler Jos
216a Hardin Harry
217△Walton Enzie
217a△Thomas Emmett
218△McClendon Zach
219△Brown Chas
219a△Gage Finnies
220△Collier Barbara Mrs
220a△Glasby Melissa Mrs
Bell Melissa Mrs
221△Scott Wm
221a Collins Frank
222 Pearson John
222a Yarber Ralph
223△Ward Allen
223a Adams Will
224 Turner Lucille Mrs
224a Mitchell Geo
227△Box Cafeteria The
Eugenia ends
229 Caldwell Lewis confr
231 No return
233 Allen Edgar
235 Starts Albert
237 Vacant
237a Gray Mozelle
237b Brown Anna M Mrs
Clark av intersects
302 White Mary Mrs
306 Hayes Sue B Mrs
306a Wright Lena
Griffin Hester
309 Vacant
309a Moody Janie Mrs
310△Marks Sylvester
321△Sanders Perry
321a△Thomas Jessie
323 Harris Cornelius
323a Hall Geo
Spruce intersects
409 Robertson Jas coal
410 Thomas Earl
411△Esinburg Sam ◎
412△Sally's Beauty Salon
Moore Sallye
414△Taylor John W sausage
mfr
417 Belmont Inn
Hodges Charlene Mrs
417a△Underwood Milligan
419 Wingo Etherine Mrs
419a Williams Celia Mrs
421 Galloway Elmer
421a Wilson Leroy
423△Tibbs Alcansas
△Woods Mattie Mrs
423a Langston Mattie
425 Cassey Elwood
425a Warren Preston
Bernard intersects
509△Flagg Robt
△Bridgett Willie
510 Jackson Josephine Mrs
△Troupe Hattie
Randolph intersects
37

LEMP AV—From 1900 Gravois av south to S Broadway
2225△Hanstein Edw
2225a△Thomas Andrew J
Shenandoah av intersects
2300 Henson Wm H
2332△Kearbey Jas restr
Richardson Jas
Lami intersects
2400△Harris Chas H auto repr
2406 McCauley Lawrence
2412 No return
2414 Hess Gillie Mrs
2416 Aiwles Elva Mrs ◎
2416a△Tesreau Howard
2420△Madeker Jos C
2420a△Schirmer Lillian ◎
Rockel Jacob
2421-33 Griesedieck Bros Brewery (parking lot)
2422 Caruana Anthony
2422a△Whalen Jas
2424 Dildine Mae Mrs
2424a Hogan Wm J
2426 Duncan Ralph
rear△Jackson Jas
Jackson John
2426a Vacant
2428△Murphy Edna
2428a Lagermann Geo J
2429a△Vaas Ernest
2430 Vacant
rear Etting Ervin
2430a Vacant
rear Kellermann Chas L
2432-34△Schultz Milton ◎
2434a Vacant
2437 Griesedieck Bros Brewery
(garage)
2438△Brewer Alf trucking
2438a△Kinkade Jos
2444 Jenny Wm
2444a△Budke Elsie Mrs
△Bielefeld Katie
Victor intersects
43
(Not open between Victor and Sidney)
Sidney intersects
2604 Delf Edwin
2604a Prosch Richd
2609△Stewart Carl T
2609a△Pullam David F
2611 No return
2611a Vacant
2614△Jaskiewicz Jos A
2614a△Necker Fred J
2616 Jaskiewicz Max A ◎
2616a△Vanderwerken Edw L
2618△Marico Clarence R ◎
2618a△Williams Leonard O
2620△Finnegan Thos J ◎
2621△Foster Oral
2621a△Bliss Susan Mrs
2622△Darron Andrew C ◎
2623△Orlin Ray Beauty Shop
Senate begins
2626△Meyer Steph B ◎
2626a Fleischer Josephine
2628△Heehs Lillian ◎
2630△Fingers Geo F
2630a△Ieppert Lorene J Mrs
2632△Feltman Emma J Mrs ◎
2632a△Schuelke Ruben S
2633 Taylor Ronald L
2634a△Hauler Frank
2636△Hauler Michl ◎
2636a△Hanson Edw E
2640△Sheehy Chas S ◎
2640a O'Keefe Walter J
2700 Hampton Wm T
2700a Tittle Cody A
2701△Loness Ervin genl hauling
2701a△Trendle Jos W
2703 Jelinek Edw W
2703a Loness Wm C
2704△Lepp Wm H ◎
2705△Noska Cath Mrs
2705a△Krygel John
2706△Diehl Mamie M Mrs
2707△Schmidt Dora B Mrs
2707a△Gultez Agnes Mrs
rear Bokor Mary Mrs
2707b Sattig Leroy
2708 Kasney Gertrude F
2708a△Lamczyk Barney S
2710 Bartkiewicz Adam ◎
2710a△Takatz Nicholas
Congress begins
2711△Guerich Anthony C ◎
2712 Hirsch Wm D
2712a Ewersmann Caroline A
Mrs
2714△Rinkel Cath M
2714a△Moffitt Mary M Mrs
Lynch intersects
2800 Wand Mamie S Mrs tavern
2800a Hopkins Bernard J
2801△Andy's Super Mkt gro
2801a△Mazuranic Andrew W
2802 Dies Second Hand Store
used clo
2802a△Mazuranic Andrew W jr
2803△Faust Geo A ◎
2805△Pavlick Wm M ◎
2805a△Pavlick Frank ◎
Pavlick Michl M
2806△Cunio Jess O
2806a△Thiel John G ◎
2806b Vacant
2807△Baranovic Thos A jr
2807a△Baranovic Anna
2808△Naert Leo ◎
2808a△Muller Lena Mrs
2810△Payton Wm
2810a△Kingery Ted R
2811 Verhine Emery C
Standefer Tom E
2811a△Cribbs Leonard B ◎
2811b△Ode Marie Mrs
2812△Selby Otto R
2812a Schultz Alma Mrs
2813△Lasley Wm F ◎
2815△O'Rourke Myrtle Mrs ◎
2816 Reichert Lawrence A
2816a△Diedrich Vernon M
2816b△Medlock Beulah Mrs
2818 Zimmerman Russell J
2818a△Hellon Shirley M Mrs
rear Clossen Roy L
Harris Wm H
2819△Wachter Frank ◎
2819a Tessmer Robt W
2821△Weaver Cath
2821a△Cowlery Perry Mrs
2822△Talley John B
2823△Messerly Jos jr ◎
2823a Parker Ruby A
2824△Anderson Percy D
2824a△McKinley Raymond ◎
2824b Candelano Manuel
2825 Guion Edw R
2825a Glover Jim
2827△Gassner Michl S ◎
2827a Mitford Chas M
2828 Fritts Alpha L
2828a Waters Margt M Mrs
2830 Schmitz Barton
2830a△Smith Porter
2831 Nash Harry G
2831a Vacant
2831b△Siebke Raymond A
2832△Walters Richd H
2832a Cash John
2833 Pratt Everett L
rear△Neis Walter B ◎
2833a Bittick John
2834 Wright Geo W
2834a Perry Ernest L
2835△Holzborn Cornelia Mrs ◎
2836△Frey Wm J pntr
2836a△Rauth Philip C
2836b Nash Billy G
2838△Frey Roberta ◎
2838a Frey Arnion H
2838b Vacant
2839 Coleman Larry
2839a△Koehler Margt Mrs
2840△Creamer Arth J
rear Klempp Wm J
rear 2840a Schafenberger
Carrie F Mrs
2840½ Brock Kathryn B Mrs
2840½a Howdeshell Russell L
2841 Bessinger Benj W ◎
2842 Craig Larina E Mrs
rear△Larabell Robt E
2842a Elliott Zoa K
rear Gray Ella F Mrs
2843△Wilhelm Fred F ◎
2843a△Higgins Henry H
2843b Chapman Lola Mrs
2844△Horton Clarence A
rear△Nicholas Mary M Mrs
2844a△Brinker Richd
rear Oesterreich Robt H
2845△Spier Walter
2845a△Roosken Henry R ◎
2846△Splindler Edw J
rear McDonnell Earl A
2846a△Athanas Geo N
rear Bruns Anna M Mrs
2846b Suarez Roy
2850 Kobel Eug T
2850a Morse Jas E
2851 No return
2852△Gerber Nellie T Mrs ◎
△Gerber Jos W jr ◎
2852a Donnelly Mary Mrs
2853△Welch Wm C
2854△Kraft Aloysius G ◎
2855 Kozeneczak Michl ◎
2855a Geimer Leo ◎
△Murray Maurice E ◎
2857 Eichhorst Aug R
2857a Kadlec Wm
2859 Brannan Chas
2859a△Morrison Blanche D
Mrs ◎
2860△Madden Jos P ◎
2860a Harfmann Jos R ◎
2861△Krohn Clara E ◎
2862△Madden Edw J ◎
2862a△Madden Robt A ◎
2864 Eberhardt Oliver
2864a△Pierce Ernest L ◎
2864b Wachtendorf Fred L
2865△Anglin Clarence W ◎
2865a White Thos J
2865b Ketchum Gary R
2867a Dixon Maxine M Mrs
2867b Feurer Elsie
2868 Henderson Martha E Mrs
2868a△Young John
Pestalozzi intersects
2900△Guber Sundries
2900a△Guber Chris J ◎
2901△Bender Sylvester P ◎ coal
2901a△Anderson Thos
2902 Staten Donald T
2902a△Smith Geo M
rear Vacant
2906△Atwell Arth M confr
2906a△Plank Ray ◎
2907△Ries Anna Mrs ◎
2907a Ford Anderson
2908△Joe's Barber Shop
2908a Schmidt Wm J
2909△Degel Carl N carp
2909a△Wuerz Aug C ◎
2910△Brown Wm E
2910a△Briece Alberto G Mrs
2911 Vacant
2911a△Duspiwa Jos W ◎
2912△Tettamble Peter ◎
2913△Duerr Ada J Mrs ◎
2914 Tumolowski Thelma T Mrs
2914a Roe Walter
2915 Scanlan Thos P ◎
2915a Clopper Stanford G
2915b△Gregory Robt
2916 Drees Francis O ◎
2916a Steinert Louise Mrs
2918△Weber Frank A
2918a△Hufnagel Ada M Mrs ◎
2919 Keuner Harry H ◎
rear△Smith John J

LEMP AV—Contd
2919a Stricklin O'Neal E
2919b Brown Gertrude Mrs
2920 Wizeman Albert F
2920a Garvey Rose Mrs ◎
2920b Tipton Arlie Mrs
2921△Abbey Lillian C Mrs ◎
2922△Leavy Robt M
2922a Limpert Clarence A ◎
2923△Krizek Louis F ◎
2923a Krizek Louis F jr
2924△Leimbach Earl J ◎
2924a Vacant
2925 Vacant
2926△Wines Homer F
2926a Krah Louis H
2926b Krizek Chas R
2928△Lawrence Jas D
2928a Bohn Marvin B
2928b Hargis Donald R
2929△Smugala Frank S ◎
2929a△Kelam Leonard W
2929b△Smugala Sylvester F
2930 Roelling Henry H
2930a△Smith Sadie M Mrs
2930b Hummel Larry J
2931△Rau Edw Tavern
rear△Rau Edw
2931a△Wieman Edna E Mrs
2931b Chandler Jas
2932 Luaders Lawrence
2932a△Wyrick Roy A
Crittendon intersects
3000△Joe's Mkt gro
3000a△Bishop John W
3000b△Vogt Theo M jr
3001△Stubenrouch John
3001a△Tettamble Michl jr ◎
3002a York Sarah A
3002b Brakefield Kenneth L
3003△Rauth Kenneth E
3003a△Ewersmann Robt J
3004 Richardson Chester P
3004a Fann Odell J
3005△Eder Adam ◎
3005a△Richardson Annie Mrs
3006△Suda Eug J ◎
rear△Suda Jos T ◎
3006a△Smith Theo F
3009△Jacob Robt J ◎
3010△Goodfellows Lodge Hall
3010a△Peters Martin H
3011△Schmidt John H
3011a Riechmann Henry W
3012△Jablonowski Edwin J
3012a△Waggoner Vernie D
3014△House Richd R ◎
3014a△House Ruby M Mrs
3014b Hittler Chas A
3015△Chapman Mollie T Mrs ◎
3016△Skosky Andrew J ◎
3016a△Stahl John
3017 Cox Jas
3017a Mussler Mary E Mrs ◎
3018 Holmes Jas
rear Cash Ernest
3018a△Banlon Bera
3018b△Myers Francis
3020△Hall Refrigerator Repr
3020a Franklin Wm
3020b Holmes Donald
59
Arsenal intersects
3100△Smokey's Bar
3100△Foreman Marie Mrs ◎
3114△Erckmann Gustave E ◎
pntr
Provenchere pl begins
3117△Leucke Margt Mrs ◎
3118△Brownie John ◎
3118a△Sybert Martha Mrs
3119△Buschmann Walter F ◎
3120 Zoller Cecelia Mrs ◎
3120a△Antonic Geo A
3121△Aderholt Alice L
chiropractor
3123△Welker Michl ◎
3123a△Molliter Lena Mrs ◎
3124△Blaydes Bernard ◎
3124a Graham Elmer
3127△Hasenmueller Jos W ◎
3128△Lato Pete ◎
3128a△Quinn John T
3129△Bewen Geo ◎ plmb
rear△Wende Wilma Mrs
3129a△Feydt Jos
3130△Semayer John ◎
3130a△Budmayer Bud
Wyoming intersects
3200 Cherokee Community
Center Playgrounds
Withnell av intersects (es not open)
3247△Wachter Walter A clo cln
3247a△Wessling Frances Mrs
Utah intersects
3300△Michael's Market
3300a△Sutton Robt
3301△Auer Adolph
3301a Plysinling Bud
3302 Lucas Caesar
3302a△Boehm Oliver
3303a△Huether Chas
3304△Renner John
3304a△O'Toole Ruth Mrs
3305△Seebeck Mary Mrs ◎
3305a Seebeck Theo L jr
3306△Bonham Jean Mrs
3306a Kornfeld Theo
3307△Morris Jas W ◎
3308△Bonham Wesley
3308a△Werkmeister Arth J
3309△Patrick Fred ◎
3309a Brown Wm
3309b Sabastian Harold
3310 Hageter Dorothy Mrs ◎
3310a Wynia Ulysses
3311 Dimech Paul
3311a△Howard Jerry G
3311b Dieus Wm
3314△Webber Julus P ◎

TP	Adjoining	Source
-	✓	R. L. Polk & Co.

LEFFINGWELL AVE 1955

LEE AV—Contd
4264△Swoboda Frank X
4264a△Kamuf Nellie Mrs
4266△Gentry Wm E ◎
4266a△Smart Harry W
Ruth pl ends
4273△VonSeelen Philip J ◎
4277△Walters Alex P ◎
△Argonne Sales Co
4278△Schmidt Lester E ◎
4278a McGuire Gertrude A Mrs
4279△Kappelmann Anton J
4279a△Herron Henry A
4280 Allison Jas R
4280a△Schott Evelyn I Mrs ◎
4281△Fry Louise Mrs ◎
4281a△Lewis Ross H
4284△Moreland Earl B ◎
4284a Smith Stanley
4286△Rossfeld Frank C ◎
4286a△Rossfeld Leo
4289△Your Service Sta gas
4290△Holley John L jr
4290a△Hoeh Edith Mrs ◎
4292△Crawford Duella C Mrs
beauty shop
△Crawford Harry S
Athlone av begins
Turner av ends
4300△Brandt Bros Mkt gros
4300a Dillien Jake T
4301△Herman's Cafe restr
4301a△Layton Earl A
4302△Robertson Clarence C confr
4302a△Pollum Millard
4303a△Mackay Wilson R
4305△Bernt Geo H delicatessen
4305a△Birney Irwin C
4306△Seyer Edwin J ◎
4306a Vacant
4308△Blackshear Everett E ◎
4308a△Winter John J
4309△Fritz Jos Tailor Shop
4309a△Fritz Jos ◎
4311△Wedemeier Walter J
4311a Duba Laura Mrs
4315△Gibbins Roy paperhngr
4315a△Orr Arth W
4316△Dependahl John W
bsmt Magden Eug T
4316a△Cull Howard D
4317 Dietzman Harry H
4317a△Riester Chas G ◎
4318 O'Connor Edw
4318a Vacant
4319△Russell Harry B ◎
4320△Crawford Andrew R
4323 Vacant
4324 Rozanski Jos
4324a△Rozanski Adam S
4327△Telka Anne M Mrs ◎
4328△Bocker Ethel Mrs ◎
4328a Vacant
4329△Brinkerhoff Mary Mrs ◎
4331△Nifong Aug J
4332△Rettinghouse Glen F
4332a△Dickens Eliz Mrs
4334△Horn Fred A
4334a Begelsbacher Eliz K
Mrs ◎
4335△Lucas Louise C Mrs ◎
4337△Geers Jos B ◎
4338 Foley Johanna J Mrs
4338a Vacant
4340△Conway Dominick F
4340a Roberts Norman H
4341△Satterfield Earl D ◎
4342△Emmert Chair Co
4345△French Chas E
Clarence av intersects (ns not open)
4348a Shepack Chas
4349△Giles Kenneth ◎
4350△Norman's Tavern liquors
4350a△Rainwater Josephine
4351△Koch Louis C ◎
4352 Tumminia Frank
4352a McClure Harry G
4354△Ross Wm E uphol
4354a△LaGates Ida Mrs
4355 Sciortino Thos ◎
4355a△Brown Edwin J
4356△Sydnor's Delicatessen
4356a△Hughes Howard A
4357△Roeseler Henry B ◎
4357a△Specking Russell G
4358 Vacant
4358a△Petrini Susie Mrs
4359△Cassidy Leona Mrs ◎
4359a Cassidy Robt M
4360 Vacant
4360a△Garner Homer C
4361△Wendeler Ralph H ◎
4361a Calloni Ethel V ◎
4364△King Lloyd G ◎
4364a△Gunter Eva Mrs
rear△Hall Claude
4366 Baptist Temple Church
4367△Bommarito Saml ◎
4367a Pomilto Kath Mrs ◎
4368 Vacant
4369△Rosenthal Isaac ◎ shoe
repr
4369a△Schneider Elsie Mrs ◎
4370 Vacant
4370a△Tracey Wm
4371△Silver Radio & Telev Repr
△Prionas Gus A ◎
4372△Arras Geo
4372a△Long Richd
4373△Feldmann Christian H
4373a Vacant
4374 Vacant
4374a△Porter Wm R
4375△Adams Earline M ◎
4375a△Holt John
4376△Porter Raymond W jr
4376a△Wiener Jos E
4377△Wolz Harry
4377a△Mohrmann Veronica Mrs
4378△Arcade Cleaners clo clnrs
4380△Reinert Walter J jwlr
4382 Cullom Robt E barber shop
4383 Vacant
4384△Neighborhood Coffee Shop
restr
72
N Newstead av intersects
4403 McKain Patricia A Mrs
4403a Thompson John H
4405 Tendick Lewis A uphol
4406 McCrary Dewey G barber
4408△B & J Refgr Co
4410△Bower Wm T confr
4413 Fritz Fredk F ◎
4415△Hipes Wm A ◎
4416 Herkenhoff Wm F
4416a△Harstick Chas J
4417 Gereau Frank P ◎
4418△Bangert Ida Mrs ◎
4418a△Solari Albert H
4419△Mais Eug W ◎
4420△McDonnell Sue Mrs
4420a Wedell Jos C ◎
4421 Kelly Helen M Mrs ◎
4422△Manz Phillipine H Mrs
4422a△Garrigan John
4423△Fischer Ann L Mrs ◎
4424△Manz Arth ◎
4427△Klein Geo ◎ ins broker
4428△Wikette Jacob ◎
4430△Bowers Ben B ◎
4433△Kilker Owen J ◎
4434△McGee Wm F ◎
4436 Bowers Walter A ◎
4437△Carey Lester D ◎
4438△Batteiger Ervin A ◎
4439△Vonderheid Wm F ◎
4440△Huth Jos E ◎
4441△Sobocinski Anna Mrs ◎
4442△Randaza Anto ◎
4443 Morgan Anthony ◎
4444△Thomas Hugh A ◎
4448△Floerke Emil H ◎
4449△Baptiste Florence E ◎
4450△Hopmann Lillian Mrs ◎
4451△Will Edw ◎
4453△Schmidt Wm H ◎
4454△Schultheis Wm R ◎
4455△Straussner Chas F ◎
4455a△Straussner Chas E jr
4456△Rumpf Alvin ◎
4457△Horan Edmund J ◎
4457a△Kilker Michl J
4458△Grisser Harry J ◎
4460△Przygoda Vito E
4461△Poole Arth F
4462△Bendorf Edna L Mrs ◎
4463△Rasche Fred ◎
4465△Anslyn Albert C ◎
4467△Burgert Aug E ◎
4468△Lindemann Anna C Mrs ◎
4469△O'Brien Jos F ◎
4470△Schultz Erba R Mrs ◎
4471 Vacant
4472△Sutter Matthew ◎
4473△Lodes Angelo R
4474△Fila Dorothy L Mrs ◎
4475△Morgan Wm E ◎
4476△Bratley Geo H ◎
4476a Thomann Paul A
Camillia av ends
4477△Crowley Margt M Mrs ◎
4479△Yost Harry E ◎
4481△Carmody Edmond ◎
4483△Radin Jos P ◎
4485△Naes Fred F ◎
4487 Cizek Geo P ◎
4489△Scaglione Natale ◎
4491△Schleber Anna ◎
4493△Foster Stella L Mrs ◎
4495△Reis Jos C
4497△Hill Lloyd R ◎
4499△Reed Franklin V ◎
4499a△Sandhenrich Martin N ◎
4499b△Flynn Edmond B ◎
N Taylor av intersects
4507△Wesley House
McMullin Elmer W
4518 Gene's Venetian Blinds
4524△Carl's Market
Dryden av intersects
4601△Reitz Airway Serv gas sta
4611△Reisert Louise K ◎
4612△Anzalone Frank ◎
4615△Kamler Wm C ◎
4616△Raia Frances M Mrs ◎
4619△Hogan Graham W ◎
4621△Hanson Harold E ◎
4622△Nitschke Leroy A ◎
4624△Christopher Wilbur I jr ◎
4625△Wiehmann Goodwin ◎
4626△Busalake Aug
4628△Cira Leo C ◎ whol prod
4629△Toeniskoetter Alois H ◎
4631△Schepers Herbert J ◎
elec contr
Cora av ends
4637△Kasperski Edw J
4637a Kasperski Walery ◎
4641△Roche Michl F ◎
4643△Buss Aug A ◎
4644△Behrens Theo A ◎
4646△Landrum Beatrice D ◎
4647△Brammeier Margt A Mrs ◎
△Brammeier Herbert J jr
coml artist
4649△McEneny Frank J ◎
4650△Buechner Frank C ◎
4651△Fehr John A ◎
4654△Fain Ely E ◎
4655△Baum Ronald F ◎
4656△Life Hannah L Mrs ◎
4657△Lehr Lavern B Mrs ◎
4658△Hayes Fred C ◎
4659△Hubbard John M
4660△Williams Alf A ◎
4660a△Kemp Ralph B ◎
4661△McDonnell Jas L ◎
4663△Milnar John A ◎
4664△Stengel Arth A ◎
4665△Butcher Meredith C ◎
4667 Bokerman Fred J C ◎
4668△Mersch Edna A
4671△Andersen Christian ◎
4672△Glass Chas W ◎
4673△Hines Robt C ◎
4674△Brockett Lawrence D ◎
4678△Hammann Rose M Mrs ◎
4680△Vitale Vincent V ◎
4686△Stailhans Berniece
4690△Rummenie Paul H ◎
4694 Vacant
Marcus av intersects
4700△Karvas Barbara M Mrs ◎
4700a△Cullinane Jas J
4701△Robinson Ray J ◎
4702△Olson Audora S Mrs ◎
4702a△Olson Velma M
4705△Zuchowski Henry S ◎
4706△Kampmeinert Wm F ◎
4706a△Kampmeinert Herbert S
4709△Kern Robt J ◎
4710△Hisserich John H ◎
4710a△Hisserich Roland L ◎
4711△Ossieck Adolph C ◎
4714△Wall Ann
4714a△Henke Wilbert B ◎
4715△Angus Rose Mrs ◎
4718△Morman Theresa Mrs ◎
4718a△Hendrich Louise J
4719△Puls Herman ◎
4720△Crawford Mary M Mrs ◎
4720a△Haeger Edw W
4724△Terry Francis J
4724a△Sullivan Francis X
4725△Wilhelm Eug J ◎
4726△Snodsmith M H
4726a△Gillworth Otis O jr
4728△Dillalo Paul
4728a△Deister Marcella E Mrs
4729△Kowalczyk Walter W ◎
4731△Bathke Walter B ◎
floor contr
4735 Brennan Geo A ◎
4737△Whitehill Kate S Mrs ◎
4741△Stelzleni Ralph L ◎
4745△Allee John A ◎
4751△Homyk John B ◎
4757△Dorsey Girard G ◎
Shreve av intersects
4804 Wolf Philip A ◎ shoe repr
4807△Schnuck Market (whse)
4807a△Lillian's Beauty Shop
4809△Fisher Margt M Mrs clnr
4816△Springmeyer Jas F ◎
4817 Vacant
4820△Rosenfeld Louis ◎
4821△Baumann Eug E A ◎
4823△Theby Mamie R Mrs ◎
4824△Elfgen Louis A ◎
4826△Hallenbeck Chas F ◎
4827△Colley Louis C ◎
4828△Rueter Erwin A ◎
4831△Bingel Wm J ◎
4832△Shaw Guy A ◎
△Shaw Jos H lbr
4833△Kuehn Ruise Mrs ◎
4836△Hoffmann Clarence H ◎
4837△Gerdel Ruth C ◎
4840△Vogel Louis G ◎
4843△Pallmeier Christine Mrs ◎
4844△Fister Clem T ◎
4845△Dorrance Grace Mrs ◎
4846△Heuermann Fred W ◎
4849△Puglisi John ◎
4850△Schauman Saml ◎
△Stowers Henry N chiro-
practor
4853△Rybarczyk Henry R ◎
4854△Ledford Jas M ◎
4856△Davis Chas P ◎
4857△Hayo Raymond E ◎
4859△Bowles Wm B ◎
4860△Heidenreich Harry W ◎
4863△Burian Anthony C ◎
4864△Ehrhard Agnes Mrs ◎
4868△Bakersmith Irene Mrs ◎
4869△Cayse Linden T ◎
4870△Fortel Marvin Rev
4871△McCandless Guy C ◎
4874△Klein Albert H ◎
4875△Egan Homer C ◎
4877△Kriete Arth E
4878△Rath John C
4881△Wohlschlaeger Michl A jr
◎
4882△Adams Anthony E ◎
4884△O'Leary Ruth C ◎
4884a Vacant
4885△Pfeiffer Elmer H ◎
4886△Herleth David H
4886a△Foshage Wm F jr
4888△Goodrich Gene R
4888a△Gutjahr Frank R
4889△Rigby Elsie H Mrs ◎
4890△Marek Jerome
4890a△McNeely Jas E
4892△Brandel Wm J
4892a McCormack Harold
4894△Cone Elmer B
4894a△Githen Ray C
4896△Mallow Jack A
4896a△Curran Ruth Mrs
4895△Lauer Emily B Mrs
4898a△Lauer Robt
N Euclid av intersects
4907△Lahey Raymond J ◎
4915△Katinas Michl E ◎
4919△Lavender Walter A ◎
Walbridge pl ends
4923△Hummel Bess Mrs ◎
4927△Kallaos Saml T ◎
Clara pl ends
4968△Willmann Fredk W ◎
4970△Boegemann Cyril ◎
Kingshighway Memorial blvd intersects

88
LEETON AV — From Prospect Grove west to city limits, 1 north of Parkwood rd
(No houses)
City limits

6
LEFFINGWELL AV N — From 2800 Laclede av north to Dodier
6 Slack Dudley
6a△Northcutt Hiram
8 Smith Mildred Mrs
8a△Thomas McKinley
10 McCaine Harry
10a△Dennis Taft
15△StPaul A M E Church
(ofc)
16△Thomas Howard
16a△Derrick Millie Mrs
18△Finister Daisy W Mrs
18a△Butler Lucinda Mrs
Lawton blvd intersects
Pine blvd intersects
Olive intersects
208 Union Memorial Meth
Church
305 Vacant
305a Beard Benj
307△Parker's Carburetor Serv
307a Watts Roosevelt
309 Vacant
311-13△Faris John C restr
Locust blvd intersects
417△Gregory Geo
419 Evangelistic Truth Center
419a△Lowery Cora Mrs
419b△Johnson Vernon
26
Washington blvd intersects
609 Jamison Memorial C M E
Church
614 Rook Gloria Mrs
615△Clark Edw D
615a Coleman Ella Mrs
616 Morgan Beatrice Mrs
beauty shop
Morgan Amos
617 Vacant
617a△Vail Hattie
619 Mosley Allie
619a△Worlock Missie Mrs
621 Vacant
623△Bradshaw Elijah W
623a Henderson Geo
Lucas av intersects
707 Champion Johnny L
707a△Perry Rosalee Mrs
709 Johnson Grant W
714 Craddock John billiards
715 Johnson Grant W confr
715a△Bell Louise Mrs
716△Major Ernest
717 Vacant
718 Anderson Oscar barber
719△Star Cafe restr
719a Hull Lloyd
Gibson Mary S
722△Taylor Myrtis Mrs
Delmar blvd intersects
800 Vacant
802 Hudson Myrtle
802a△Sterley Roger
802b Gray Thessie Mrs
804 Prewitt Olas barber
805 No return
806 Allen Janitor Supply Co
807 Vacant
808 Templecoff Lambro confr
809 Logan Christopher C barber
809a△Cartwright Gus
810 Roosevelt Theatre
817 Vacant
817a Green Norman
818-20△Kroger Co (br)
819 Lum Jas restr
819a△Chase Willie
821△Vaski Cleaners (br)
821a△Grice Frank
Franklin av intersects
Cole intersects
1004a Robinson Leyester
Scott Rosie B Mrs
1005△Craddock Azzie W phys
1005a Emory Maggie Mrs
1006 Vacant
1006a△Leonard Mattie Rev
△Dickens John
1007 No return
1008-08a△Graham Fred
1010 Dancy Frank
1010a Roberts Zillard
1011△Barcley Geneva Mrs
1011a Rhodes Jimmy
1012 Morris Pinkney
Kent Elbert D
1013△Lee Mack
1013a△Jones John T
1014△Lewis Oscar
1014a Vacant
1015 Wilkins John
1016 Smith Lee
1017 Crump Sandy ◎ clo clnr
1019 Bragg Lorine
1019a Turner Parker
Combs Lealond
1021△Johnson Frank C
1021a△Smith Jeff
1023△Banks Eug R
1023a△Oliver Roy
Mills intersects
1024△Thomas Harrison J
1024a Johnson Wm H
1026△Carter Jack
1026a△Powell Ruth
1027△Combs Marvin C
1027a Cleves Silas
1027b Armstrong Odellia
1028 Starks Ben
1028a△Tyson Hezekiah

LEFFINGWELL AV N—Contd
1029 Boyd Raymond
1029a Motley Otho R
1030 Johnson Clara
1030a James Albert
1031 Rhodes Reuben S
1031a Bowe Clintonia Mrs
1032△Taylor Jas
1032a△Campbell Maggie Mrs
1033 Shields Raymond
1033a△Holmes Jas
1034△Davis Jesse
1034a Gray Olgar
1035△Breeding Millard
1035a Brook Kath Mrs
1039△Jones Robt E
1039a△Thomas Jas
1041-41a△Powell Bertha Mrs
1043 Grantley Wm
1043a△Thompson Albert
Stoddard intersects
1100 Williams Alverst B
1100a Trotter Rosie Mrs
1111 Sebree Jos
1112△Jackson Tena
1112a△Billups Ida Mrs
1114 Cheatam Hester
1115△Brown Ella
1115a△Little Andrew
1116 Hutch Weldon
1117 Walls Alf
1117a Vacant
1118a△Smith Eddie
1120a△Johnson Chas Rev
Gamble intersects
1204 Shobey Louise Mrs
1204a West Minnie Mrs
1206 McCoy Jessie
1206a△Davis Andrew
1207△Williams Annie B Mrs
beauty shop
1208 Taylor Raymond
1208a△Jones Eliz
Dayton intersects
1235 Sanders Ada Mrs
1235a McKell Elzie
1236 Gibson Ely restr
1236a△Whitfield Eddie
1236b No return
1238 No return
1238a Patton Levesta
1240△Morrison Roosevelt
1240a Chick Sophronia
1241 New Bethel M Baptist
Church
1254△Dickson St Pharm
Dickson intersects
1309 Vacant
1310 Anderson Saml restr
1311△Harris Marie Mrs beauty
shop
1311a No return
1312△Miller Sarah Mrs
1314△Humphrey Geo
1314a No return
1315 Vacant
Thomas intersects
1343 Mt Carmel Baptist Church
1344 Tucker Annie E Mrs
1345△Swift Jas ◎
1345a△Swift Finley
1346 Vacant
1347 Lawrence Lula Mrs
1347a Tyser Saml
1349 Woods Andrew
1349a McClendon Saml
1351△Glubok Annie Mrs ◎
1353△Thompson Jas
1353a Brownlee Robt
1355△Walker Geo B
1355a△Rollins Leola
1357 Vacant
1357a Ervy L C
Sheridan av intersects
1405△Askew Chas
1405a△Bearfield Rosie Mrs
△Filmore Anthony
1406 Thomas Henry
1407 Vacant
1408 Hughes Josephine Mrs
1410-10a△Lockhart D L ◎
1420△Nichols John W
1420a Murphy Naomi Mrs
1425△Carter Harold B
48
Cass av intersects
1510△Bean Fletcher
1510a Davis Julia Mrs
1512△Gaines Henry
1512a Day Hester
1513 Isadore Annie M
1514△Hoone Chas H
1514a Vacant
1515 Hayes Willie
1516△Robinson Jos
1516a Vacant
1517 Varner Chas
Johnson Chas
Dennis Jas
1518△Smith Mattie Mrs
1518a△Alexander Wm
1519 Gladney Stanford
1520 Harper Upton
Woodbury Geo
1520a Pork Elois
1521△Barnett Robt M ◎
1523 Hamlin Eddie
1524 New Salem Missionary
Baptist Church
1525 Johnson Ida Mrs
1527 Parlor Joe
Howard intersects
1609△Collins Otha ◎
1610△Gray Clara Mrs
1610½△Scott Odetta
1612 Dennis Christine Mrs
1612a No return
1617△Walker Florine
1617a Glover Leo

TP	Adjoining	Source
-	✓	R. L. Polk & Co.

LEFFINGWELL AVE 1955

LEFFINGWELL AV N—Contd
1619△Harden Jas M
1619a△Pierce Jerry
1621△Young Julius
1621a△Laster Fred A
1623△Body Herbert
1623a△Wheeler Roy W
1625△Everett C Alvin
1625a△Evans Gluche
1627 Tucker Lewis jr
1627a Taylor John
1629△Evans Sally
1629a△Sims Paige
1631△Easterling Geo
1631a Wells Robt
Madison intersects
1712△Williams Steve
1712a Thomas Saml
1714 Logan Bessie
1714a Vacant
1715△Wilson Bennie
1715a Rogers Willa M Mrs
1717△Shepard Max
1717a Peterson Geo
1718△Headrick Geo E
1718a McKeever Geo
1719△Williams Jas Q
1719a Williams Sylvia Mrs
1720△Taylor J Lawrence
1720a Hults Chas
1721 Kennedy Jas W
1721a Scherer Christian A
1722△Armstead Price ⓪
1725 Hiles Lawrence
1725a Dippicole Tony
1727 Schuman Evelyn Mrs
1727a△Wilson Bernice Mrs
1728△Reed Louis
1730 Balard Frank
1730½ Brown Miller J
1732△Evans Hubert E
1734 Frienza Jessie Mrs ⓪
1734a Meade Albert E
Magazine begins
1800△Jackson Eug
1800a Dobbs Ronnie
1802△Lupo Saml
1802a△Hogan Dennis A
1806△Kelly Chas
1806a Wyland Chas
1810△Hyde Edw
1810a Pryor Carrie Mrs
1812 Schlicher Edw E
1812a△Whitehead Paul J
1814 Wiggins Othera
1814a△Hood Lee
1816 LeRoy Marie Mrs
Larry Geo
1816a Franklin Magdaline Mrs
1818 Ore Fred
1818a△Jones Augustus
1820△Jones Johnnie
1820a△Rose Thos
1822△Franklin Fannie Mrs ⓪
1822a Clark Alf
North Market intersects
2401△Hussmann Refrigeration
Inc mfrs
△Hussmann Refrigerator Co
2422△Miller Lula Mrs
2424△Kissel Bernard
2424a Smith Jos
2426△Bommarito Chas J
2426a Vacant
2428△Bartling Mabel Mrs
2428a Vacant
Benton intersects
2502 Travis Ethel
2502a△Hanks Jimmie
2506△Patterson Mitchell
rear△Noble Armentha Mrs
2506a△Rodgers Claude
rear△Brown John C
2508 McGee Douglas
2508a Smith John
2510 Gunn Carrie
bsmt Burl Edw
2513△Turner Renzy
2513a△Burns Clarence
2514 Church of God
2515△Matson Annabell Mrs
2515a△Myers Wesley
2516△Straughter Elizah
2516a Beal Sylvester
2517△McClure Nettie Mrs
2517a△Morgan Mattie Mrs
2520△Morris Willie
2521△Cazy Eleanor Mrs
2521a△Talley Dallas D
2522 Johnson Chas W ⓪
2523△Smith Robt
2523a Steward Modistine
2524 Kimbrough Frances Mrs
2528△Kibby Paul
2600 Exson Chas
2600a Williams David
2604△Wiggins Ernest ⓪
2614 Norman Mary S Mrs
2614a Crimes Eliz Mrs
2616 Wilson Rubin
2616a Morgan Emma Mrs
2618 Brown Jas
2618a Cobbs Eddie L Mrs
2620 Vacant
2622△Lacey Tennessee
2625△Washington Technical
High Sch (br)
2630a Speed Franklin
2632 Mitchell Washington confr
2632a Washington Sylvester
Montgomery intersects
2701-17△Perfection Mfg Co furn
2702△Myles Nathl C int dec
2710△Peterson Mamie Mrs
2710a Epps Alphonso
2712 Milton Eula C Mrs
2712a Stovall Henry J
2714△Fullilove Eleanor Mrs
2714a Smith Harry
2716 Singleton Floyd
2718 Vacant
2720△Jackson Wm
2720a△Goins Homer
2722△Benford Richd
2722a George Warris
StLouis av intersects
University av intersects
2915△Layton Valle J
2915a△Wind Henry C
2917△Morrison Jas
2917a△Ruby Jerome
2921△Kortum Elmer W
Dodier intersects
3

LEFFINGWELL AV S — From 2800 Laclede av south to Randolph
Market intersects
102 Rice Willie
107 Palace Shoe Shine Parlor
rear Martin Wm
109-13△Club Olympic Bar
rear Jackson Lee
Walnut intersects
200 Akins Wm
200a Banner I V
201 Eddins Mary Mrs
201a Trotter Geneva
202△Marshall Lucinda Mrs
202a Lockhart Ruth Mrs
203△Elston Julia Mrs
203a△Copeland Clara V
Taylor Clara B
204△Rhines Dave
204a Taylor Fred
205 Taylor Irene Mrs
205a Evans Walter
Carrol Eug
206 Buford Martin
206a Thomas Aaron
207 Alford Stacy Mrs
207a Thompson David
208△Carter Mary Mrs
208a Hodges Jas B
209△Pease Ernestine Mrs
beauty shop
209a△Woods Edw
210△Taylor Norvel
210a△Triggs John
213△Redd Willis C
214 Henry Lunnie C
214a Fair Ada L Mrs
215△Thomas Cath beauty shop
215a△Pettis Ernest
216 Butler Jos
216a Hardin Harry
217△Walton Enzie
217a△Thomas Emmett
218△McClendon Zach
219△Brown Chas
219a△Gage Finnies
220△Collier Barbara Mrs
220a△Glasby Melissa Mrs
Bell Melissa Mrs
221△Scott Wm
221a Collins Frank
222 Pearson John
222a Yarber Ralph
223△Ward Allen
223a Adams Will
224 Turner Lucille Mrs
224a Mitchell Geo
227△Box Cafeteria The
Eugenia ends
229 Caldwell Lewis confr
231 No return
233 Allen Edgar
235 Starts Albert
237 Vacant
237a Gray Mozelle
237b Brown Anna M Mrs
Clark av intersects
302 White Mary Mrs
306 Hayes Sue B Mrs
306a Wright Lena
Griffin Hester
309 Vacant
309a Moody Janie Mrs
310△Marks Sylvester
321△Sanders Perry
321a△Thomas Jessie
323 Harris Cornelius
323a Hall Geo
Spruce intersects
409 Robertson Jas coal
410 Thomas Earl
411△Esinburg Sam ⓪
412△Sally's Beauty Salon
Moore Sallye
414△Taylor John W sausage
mfr
417 Belmont Inn
Hodges Charlene Mrs
417a△Underwood Milligan
419 Wingo Etherine Mrs
419a Williams Celia Mrs
421 Galloway Elmer
421a Wilson Leroy
423△Tibbs Alcansas
△Woods Mattie Mrs
423a Langston Mattie
425 Cassey Elwood
425a Warren Preston
Bernard intersects
509△Flagg Robt
△Bridgett Willie
510 Jackson Josephine Mrs
△Troupe Hattie
Randolph intersects
37

LEMP AV—From 1900 Gravois av south to S Broadway
2225△Hanstein Edw
2225a△Thomas Andrew J
Shenandoah av intersects
2300 Henson Wm H
2332△Kearbey Jas restr
Richardson Jas
Lami intersects
2400△Harris Chas H auto repr
2406 McCauley Lawrence
2412 No return
2414 Hess Gillie Mrs
2416 Aiwles Elva Mrs ⓪
2416a△Tesreau Howard
2420△Madeker Jos C
2420a△Schirmer Lillian ⓪
Rockel Jacob
2421-33 Griesedieck Bros Brewery (parking lot)
2422 Caruana Anthony
2422a△Whalen Jas
2424 Dildine Mae Mrs
2424a Hogan Wm J
2426 Duncan Ralph
rear△Jackson Jas
Jackson John
2426a Vacant
2428△Murphy Edna
2428a Lagermann Geo J
2429a△Vaas Ernest
2430 Vacant
rear Etting Ervin
2430a Vacant
rear Kellermann Chas L
2432-34△Schultz Milton ⓪
2434a Vacant
2437 Griesedieck Bros Brewery
(garage)
2438△Brewer Alf trucking
2438a△Kinkade Jos
2444 Jenny Wm
2444a△Budke Elsie Mrs
△Bielefeld Katie
Victor intersects
43
(Not open between Victor and Sidney)
Sidney intersects
2604 Delf Edwin
2604a Prosch Richd
2609△Stewart Carl T
2609a△Pullam David F
2611 No return
2611a Vacant
2614△Jaskiewicz Jos A
2614a△Necker Fred J
2616 Jaskiewicz Max A ⓪
2616a△Vanderwerken Edw L
2618△Marico Clarence R ⓪
2618a△Williams Leonard O
2620△Finnegan Thos J ⓪
2621△Foster Oral
2621a△Bliss Susan Mrs
2622△Darron Andrew C ⓪
2623△Orlin Ray Beauty Shop
Senate begins
2626△Meyer Steph B ⓪
2626a Fleischer Josephine
2628△Heehs Lillian ⓪
2630△Fingers Geo F
2630a△Ieppert Lorene J Mrs
2632△Feltman Emma J Mrs ⓪
2632a△Schuelke Ruben S
2633 Taylor Ronald L
2634a△Hauler Frank
2636△Hauler Michl ⓪
2636a△Hanson Edw E
2640△Sheehy Chas S ⓪
2640a O'Keefe Walter J
2700 Hampton Wm T
2700a Tittle Cody A
2701△Loness Ervin genl hauling
2701a△Trendle Jos W
2703 Jelinek Edw W
2703a Loness Wm C
2704△Lepp Wm H ⓪
2705△Noska Cath Mrs
2705a△Krygel John
2706△Diehl Mamie M Mrs
2707△Schmidt Dora B Mrs
2707a△Gultez Agnes Mrs
rear Bokor Mary Mrs
2707b Sattig Leroy
2708 Kasney Gertrude F
2708a△Lamczyk Barney S
2710 Bartkiewicz Adam ⓪
2710a△Takatz Nicholas
Congress begins
2711△Guerich Anthony C ⓪
2712 Hirsch Wm D
2712a Ewersmann Caroline A
Mrs
2714△Rinkel Cath M
2714a△Moffitt Mary M Mrs
Lynch intersects
2800 Wand Mamie S Mrs tavern
2800a Hopkins Bernard J
2801△Andy's Super Mkt gro
2801a△Mazuranic Andrew W
2802 Dies Second Hand Store
used clo
2802a△Mazuranic Andrew W jr
2803△Faust Geo A ⓪
2805△Pavlick Wm M ⓪
2805a△Pavlick Frank ⓪
Pavlick Michl M
2806△Cunio Jess O
2806a△Thiel John G ⓪
2806b Vacant
2807△Baranovic Thos A jr
2807a△Baranovic Anna
2808△Naert Leo ⓪
2808a△Muller Lena Mrs
2810△Payton Wm
2810a△Kingery Ted R
2811 Verhine Emery C
Standefer Tom E
2811a△Cribbs Leonard B ⓪
2811b△Ode Marie Mrs
2812△Selby Otto R
2812a Schultz Alma Mrs
2813△Lasley Wm F ⓪
2815△O'Rourke Myrtle Mrs ⓪
2816 Reichert Lawrence A
2816a△Diedrich Vernon M
2816b△Medlock Beulah Mrs
2818 Zimmerman Russell J
2818a△Hellon Shirley M Mrs
rear Clossen Roy L
Harris Wm H
2819△Wachter Frank ⓪
2819a Tessmer Robt W
2821△Weaver Cath
2821a△Cowlery Perry Mrs
2822△Talley John B
2823△Messerly Jos jr ⓪
2823a Parker Ruby A
2824△Anderson Percy D
2824a△McKinley Raymond ⓪
2824b Candelano Manuel
2825 Guion Edw R
2825a Glover Jim
2827△Gassner Michl S ⓪
2827a Mitford Chas M
2828 Fritts Alpha L
2828a Waters Margt M Mrs
2830 Schmitz Barton
2830a△Smith Porter
2831 Nash Harry G
2831a Vacant
2831b△Siebke Raymond A
2832△Walters Richd H
2832a Cash John
2833 Pratt Everett L
rear△Neis Walter B ⓪
2833a Bittick John
2834 Wright Geo W
2834a Perry Ernest L
2835△Holzborn Cornelia Mrs ⓪
2836△Frey Wm J pntr
2836a△Rauth Philip C
2836b Nash Billy G
2838△Frey Roberta ⓪
2838a Frey Arnion H
2838b Vacant
2839 Coleman Larry
2839a△Koehler Margt Mrs
2840△Creamer Arth J
rear Klempp Wm J
rear 2840a Schafenberger
Carrie F Mrs
2840½ Brock Kathryn B Mrs
2840½a Howdeshell Russell L
2841 Bessinger Benj W ⓪
2842 Craig Larina E Mrs
rear△Larabell Robt E
2842a Elliott Zoa K
rear Gray Ella F Mrs
2843△Wilhelm Fred F ⓪
2843a△Higgins Henry H
2843b Chapman Lola Mrs
2844△Horton Clarence A
rear△Nicholas Mary M Mrs
2844a△Brinker Richd
rear Oesterreich Robt H
2845△Spier Walter
2845a△Roosken Henry R ⓪
2846△Splindler Edw J
rear McDonnell Earl A
2846a△Athanas Geo N
rear Bruns Anna M Mrs
2846b Suarez Roy
2850 Kobel Eug T
2850a Morse Jas E
2851 No return
2852△Gerber Nellie T Mrs ⓪
△Gerber Jos W jr ⓪
2852a Donnelly Mary Mrs
2853△Welch Wm C
2854△Kraft Aloysius G ⓪
2855 Kozeneczak Michl ⓪
2855a Geimer Leo ⓪
△Murray Maurice E ⓪
2857 Eichhorst Aug R
2857a Kadlec Wm
2859 Brannan Chas
2859a△Morrison Blanche D
Mrs ⓪
2860△Madden Jos P ⓪
2860a Harfmann Jos R ⓪
2861△Krohn Clara E ⓪
2862△Madden Edw J ⓪
2862a△Madden Robt A ⓪
2864 Eberhardt Oliver
2864a△Pierce Ernest L ⓪
2864b Wachtendorf Fred L
2865△Anglin Clarence W ⓪
2865a White Thos J
2865b Ketchum Gary R
2867a Dixon Maxine M Mrs
2867b Feurer Elsie
2868 Henderson Martha E Mrs
2868a△Young John
Pestalozzi intersects
2900△Guber Sundries
2900a△Guber Chris J ⓪
2901△Bender Sylvester P ⓪ coal
2901a△Anderson Thos
2902 Staten Donald T
2902a△Smith Geo M
rear Vacant
2906△Atwell Arth M confr
2906a△Plank Ray ⓪
2907△Ries Anna Mrs ⓪
2907a Ford Anderson
2908△Joe's Barber Shop
2908a Schmidt Wm J
2909△Degel Carl N carp
2909a△Wuerz Aug C ⓪
2910△Brown Wm E
2910a△Briece Alberto G Mrs
2911 Vacant
2911a△Duspiwa Jos W ⓪
2912△Tettamble Peter ⓪
2913△Duerr Ada J Mrs ⓪
2914 Tumolowski Thelma T Mrs
2914a Roe Walter
2915 Scanlan Thos P ⓪
2915a Clopper Stanford G
2915b△Gregory Robt
2916 Drees Francis O ⓪
2916a Steinert Louise Mrs
2918△Weber Frank A
2918a△Hufnagel Ada M Mrs ⓪
2919 Keuner Harry H ⓪
rear△Smith John J

LEMP AV—Contd
2919a Stricklin O'Neal E
2919b Brown Gertrude Mrs
2920 Wizeman Albert F
2920a Garvey Rose Mrs ⓪
2920b Tipton Arlie Mrs
2921△Abbey Lillian C Mrs ⓪
2922△Leavy Robt M
2922a Limpert Clarence A ⓪
2923△Krizek Louis F ⓪
2923a Krizek Louis F jr
2924△Leimbach Earl J ⓪
2924a Vacant
2925 Vacant
2926△Wines Homer F
2926a Krah Louis H
2926b Krizek Chas R
2928△Lawrence Jas D
2928a Bohn Marvin B
2928b Hargis Donald R
2929△Smugala Frank S ⓪
2929a△Kelam Leonard W
2929b△Smugala Sylvester F
2930 Roelling Henry H
2930a△Smith Sadie M Mrs
2930b Hummel Larry J
2931△Rau Edw Tavern
rear△Rau Edw
2931a△Wieman Edna E Mrs
2931b Chandler Jas
2932 Luaders Lawrence
2932a△Wyrick Roy A
Crittendon intersects
3000△Joe's Mkt gro
3000a△Bishop John W
3000b△Vogt Theo M jr
3001△Stubenrouch John
3001a△Tettamble Michl jr ⓪
3002a York Sarah A
3002b Brakefield Kenneth L
3003△Rauth Kenneth E
3003a△Ewersmann Robt J
3004 Richardson Chester P
3004a Fann Odell J
3005△Eder Adam ⓪
3005a△Richardson Annie Mrs
3006△Suda Eug J ⓪
rear△Suda Jos T ⓪
3006a△Smith Theo F
3009△Jacob Robt J ⓪
3010△Goodfellows Lodge Hall
3010a△Peters Martin H
3011△Schmidt John H
3011a Riechmann Henry W
3012△Jablonowski Edwin J
3012a△Waggoner Vernie D
3014△House Richd R ⓪
3014a△House Ruby M Mrs
3014b Hittler Chas A
3015△Chapman Mollie T Mrs ⓪
3016△Skosky Andrew J ⓪
3016a△Stahl John
3017 Cox Jas
3017a Mussler Mary E Mrs ⓪
3018 Holmes Jas
rear Cash Ernest
3018a△Banlon Bera
3018b△Myers Francis
3020△Hall Refrigerator Repr
3020a Franklin Wm
3020b Holmes Donald
59
Arsenal intersects
3100△Smokey's Bar
3100△Foreman Marie Mrs ⓪
3114△Erckmann Gustave E ⓪
pntr
Provenchere pl begins
3117△Leucke Margt Mrs ⓪
3118△Brownie John ⓪
3118a△Sybert Martha Mrs
3119△Buschmann Walter F ⓪
3120 Zoller Cecelia Mrs ⓪
3120a△Antonic Geo A
3121△Aderholt Alice L
chiropractor
3123△Welker Michl ⓪
3123a△Molliter Lena Mrs ⓪
3124△Blaydes Bernard ⓪
3124a Graham Elmer
3127△Hasenmueller Jos W ⓪
3128△Lato Pete ⓪
3128a△Quinn John T
3129△Bewen Geo ⓪ plmb
rear△Wende Wilma Mrs
3129a△Feydt Jos
3130△Semayer John ⓪
3130a△Budmayer Bud
Wyoming intersects
3200 Cherokee Community
Center Playgrounds
Withnell av intersects (es not open)
3247△Wachter Walter A clo cln
3247a△Wessling Frances Mrs
Utah intersects
3300△Michael's Market
3300a△Sutton Robt
3301△Auer Adolph
3301a Plyeinling Bud
3302 Lucas Caesar
3302a△Boehm Oliver
3303a△Huether Chas
3304△Renner John
3304a△O'Toole Ruth Mrs
3305△Seebeck Mary Mrs ⓪
3305a Seebeck Theo L jr
3306△Bonham Jean Mrs
3306a Kornfeld Theo
3307△Morris Jas W ⓪
3308△Bonham Wesley
3308a△Werkmeister Arth J
3309△Patrick Fred ⓪
3309a Brown Wm
3309b Sabastian Harold
3310 Hageter Dorothy Mrs ⓪
3310a Wynia Ulysses
3311 Dimech Paul
3311a△Howard Jerry G
3311b Dieus Wm
3314△Webber Julus P ⓪

TP	Adjoining	Source
-	✓	R. L. Polk & Co.

LEFFINGWELL AVE 1955

LEE AV—Contd
4264△Swoboda Frank X
4264a△Kamuf Nellie Mrs
4266△Gentry Wm E ◎
4266a△Smart Harry W
Ruth pl ends
4273△VonSeelen Philip J ◎
4277△Walters Alex P ◎
△Argonne Sales Co
4278△Schmidt Lester E ◎
4278a McGuire Gertrude A Mrs
4279△Kappelmann Anton J
4279a△Herron Henry A
4280 Allison Jas R
4280a△Schott Evelyn I Mrs ◎
4281△Fry Louise Mrs ◎
4281a△Lewis Ross H
4284△Moreland Earl B ◎
4284a Smith Stanley
4286△Rossfeld Frank C ◎
4286a△Rossfeld Leo
4289△Your Service Sta gas
4290△Holley John L jr
4290a△Hoeh Edith Mrs ◎
4292△Crawford Duella C Mrs
beauty shop
△Crawford Harry S
Athlone av begins
Turner av ends
4300△Brandt Bros Mkt gros
4300a Dillien Jake T
4301△Herman's Cafe restr
4301a△Layton Earl A
4302△Robertson Clarence C confr
4302a△Pollum Millard
4303a△Mackay Wilson R
4305△Bernt Geo H delicatessen
4305a△Birney Irwin C
4306△Seyer Edwin J ◎
4306a Vacant
4308△Blackshear Everett E ◎
4308a△Winter John J
4309△Fritz Jos Tailor Shop
4309a△Fritz Jos ◎
4311△Wedemeier Walter J
4311a Duba Laura Mrs
4315△Gibbins Roy paperhngr
4315a△Orr Arth W
4316△Dependahl John W
bsmt Magden Eug T
4316a△Cull Howard D
4317 Dietzman Harry H
4317a△Riester Chas G ◎
4318 O'Connor Edw
4318a Vacant
4319△Russell Harry B ◎
4320△Crawford Andrew R
4323 Vacant
4324 Rozanski Jos
4324a△Rozanski Adam S
4327△Telka Anne M Mrs ◎
4328△Bocker Ethel Mrs ◎
4328a Vacant
4329△Brinkerhoff Mary Mrs ◎
4331△Nifong Aug J
4332△Rettinghouse Glen F
4332a△Dickens Eliz Mrs
4334△Horn Fred A
4334a Begelsbacher Eliz K
Mrs ◎
4335△Lucas Louise C Mrs ◎
4337△Geers Jos B ◎
4338 Foley Johanna J Mrs
4338a Vacant
4340△Conway Dominick F
4340a Roberts Norman H
4341△Satterfield Earl D ◎
4342△Emmert Chair Co
4345△French Chas E
Clarence av intersects (ns not open)
4348a Shepack Chas
4349△Giles Kenneth ◎
4350△Norman's Tavern liquors
4350a△Rainwater Josephine
4351△Koch Louis C ◎
4352 Tumminia Frank
4352a McClure Harry G
4354△Ross Wm E uphol
4354a△LaGates Ida Mrs
4355 Sciortino Thos ◎
4355a△Brown Edwin J
4356△Sydnor's Delicatessen
4356a△Hughes Howard A
4357△Roeseler Henry B ◎
4357a△Specking Russell G
4358 Vacant
4358a△Petrini Susie Mrs
4359△Cassidy Leona Mrs ◎
4359a Cassidy Robt M
4360 Vacant
4360a△Garner Homer C
4361△Wendeler Ralph H ◎
4361a Calloni Ethel V ◎
4364△King Lloyd G ◎
4364a△Gunter Eva Mrs
rear△Hall Claude
4366 Baptist Temple Church
4367△Bommarito Saml ◎
4367a Pomilto Kath Mrs ◎
4368 Vacant
4369△Rosenthal Isaac ◎ shoe
repr
4369a△Schneider Elsie Mrs ◎
4370 Vacant
4370a△Tracey Wm
4371△Silver Radio & Telev Repr
△Prionas Gus A ◎
4372△Arras Geo
4372a△Long Richd
4373△Feldmann Christian H
4373a Vacant
4374 Vacant
4374a△Porter Wm R
4375△Adams Earline M ◎
4375a△Holt John
4376△Porter Raymond W jr
4376a△Wiener Jos E
4377△Wolz Harry
4377a△Mohrmann Veronica Mrs
4378△Arcade Cleaners clo clnrs
4380△Reinert Walter J jwlr
4382 Cullom Robt E barber shop
4383 Vacant
4384△Neighborhood Coffee Shop
restr
72
N Newstead av intersects
4403 McKain Patricia A Mrs
4403a Thompson John H
4405 Tendick Lewis A uphol
4406 McCrary Dewey G barber
4408△B & J Refgr Co
4410△Bower Wm T confr
4413 Fritz Fredk F ◎
4415△Hipes Wm A ◎
4416 Herkenhoff Wm F
4416a△Harstick Chas J
4417 Gereau Frank P ◎
4418△Bangert Ida Mrs ◎
4418a△Solari Albert H
4419△Mais Eug W ◎
4420△McDonnell Sue Mrs
4420a Wedell Jos C ◎
4421 Kelly Helen M Mrs ◎
4422△Manz Phillipine H Mrs
4422a△Garrigan John
4423△Fischer Ann L Mrs ◎
4424△Manz Arth ◎
4427△Klein Geo ◎ ins broker
4428△Wikette Jacob ◎
4430△Bowers Ben B ◎
4433△Kilker Owen J ◎
4434△McGee Wm F ◎
4436 Bowers Walter A ◎
4437△Carey Lester D ◎
4438△Batteiger Ervin A ◎
4439△Vonderheid Wm F ◎
4440△Huth Jos E ◎
4441△Sobocinski Anna Mrs ◎
4442△Randaza Anto ◎
4443 Morgan Anthony ◎
4444△Thomas Hugh A ◎
4448△Floerke Emil H ◎
4449△Baptiste Florence E ◎
4450△Hopmann Lillian Mrs ◎
4451△Will Edw ◎
4453△Schmidt Wm H ◎
4454△Schultheis Wm R ◎
4455△Straussner Chas F ◎
4455a△Straussner Chas E jr
4456△Rumpf Alvin ◎
4457△Horan Edmund J ◎
4457a△Kilker Michl J
4458△Grisser Harry J ◎
4460△Przygoda Vito E
4461△Poole Arth F
4462△Bendorf Edna L Mrs ◎
4463△Rasche Fred ◎
4465△Anslyn Albert C ◎
4467△Burgert Aug E ◎
4468△Lindemann Anna C Mrs ◎
4469△O'Brien Jos F ◎
4470△Schultz Erba R Mrs ◎
4471 Vacant
4472△Sutter Matthew ◎
4473△Lodes Angelo R
4474△Fila Dorothy L Mrs ◎
4475△Morgan Wm E ◎
4476△Bratley Geo H ◎
4476a Thomann Paul A
Camillia av ends
4477△Crowley Margt M Mrs ◎
4479△Yost Harry E ◎
4481△Carmody Edmond ◎
4483△Radin Jos P ◎
4485△Naes Fred F ◎
4487 Cizek Geo P ◎
4489△Scaglione Natale ◎
4491△Schleber Anna ◎
4493△Foster Stella L Mrs ◎
4495△Reis Jos C
4497△Hill Lloyd R ◎
4499△Reed Franklin V ◎
4499a△Sandhenrich Martin N ◎
4499b△Flynn Edmond B ◎
N Taylor av intersects
4507△Wesley House
McMullin Elmer W
4518 Gene's Venetian Blinds
4524△Carl's Market
Dryden av intersects
4601△Reitz Airway Serv gas sta
4611△Reisert Louise K ◎
4612△Anzalone Frank ◎
4615△Kamler Wm C ◎
4616△Raia Frances M Mrs ◎
4619△Hogan Graham W ◎
4621△Hanson Harold E ◎
4622△Nitschke Leroy A ◎
4624△Christopher Wilbur I jr ◎
4625△Wiehmann Goodwin ◎
4626△Busalake Aug
4628△Cira Leo C ◎ whol prod
4629△Toeniskoetter Alois H ◎
4631△Schepers Herbert J ◎
elec contr
Cora av ends
4637△Kasperski Edw J
4637a Kasperski Walery ◎
4641△Roche Michl F ◎
4643△Buss Aug A ◎
4644△Behrens Theo A ◎
4646△Landrum Beatrice D ◎
4647△Brammeier Margt A Mrs ◎
△Brammeier Herbert J jr
coml artist
4649△McEneny Frank J ◎
4650△Buechner Frank C ◎
4651△Fehr John A ◎
4654△Fain Ely E ◎
4655△Baum Ronald F ◎
4656△Life Hannah L Mrs ◎
4657△Lehr Lavern B Mrs ◎
4658△Hayes Fred C ◎
4659△Hubbard John M
4660△Williams Alf A ◎
4660a△Kemp Ralph B ◎
4661△McDonnell Jas L ◎
4663△Milnar John A ◎
4664△Stengel Arth A ◎
4665△Butcher Meredith C ◎
4667 Bokerman Fred J C ◎
4668△Mersch Edna A
4671△Andersen Christian ◎
4672△Glass Chas W ◎
4673△Hines Robt C ◎
4674△Brockett Lawrence D ◎
4678△Hammann Rose M Mrs ◎
4680△Vitale Vincent V ◎
4686△Stailhans Berniece
4690△Rummenie Paul H ◎
4694 Vacant
Marcus av intersects
4700△Karvas Barbara M Mrs ◎
4700a△Cullinane Jas J
4701△Robinson Ray J ◎
4702△Olson Audora S Mrs ◎
4702a△Olson Velma M
4705△Zuchowski Henry S ◎
4706△Kampmeinert Wm F ◎
4706a△Kampmeinert Herbert S
4709△Kern Robt J ◎
4710△Hisserich John H ◎
4710a△Hisserich Roland L ◎
4711△Ossieck Adolph C ◎
4714△Wall Ann
4714a△Henke Wilbert B ◎
4715△Angus Rose Mrs ◎
4718△Morman Theresa Mrs ◎
4718a△Hendrich Louise J
4719△Puls Herman ◎
4720△Crawford Mary M Mrs ◎
4720a△Haeger Edw W
4724△Terry Francis J
4724a△Sullivan Francis X
4725△Wilhelm Eug J ◎
4726△Snodsmith M H
4726a△Gillworth Otis O jr
4728△Dillalo Paul
4728a△Deister Marcella E Mrs
4729△Kowalczyk Walter W ◎
4731△Bathke Walter B ◎
floor contr
4735 Brennan Geo A ◎
4737△Whitehill Kate S Mrs ◎
4741△Stelzleni Ralph L ◎
4745△Allee John A ◎
4751△Homyk John B ◎
4757△Dorsey Girard G ◎
Shreve av intersects
4804 Wolf Philip A ◎ shoe repr
4807△Schnuck Market (whse)
4807a△Lillian's Beauty Shop
4809△Fisher Margt M Mrs clnr
4816△Springmeyer Jas F ◎
4817 Vacant
4820△Rosenfeld Louis ◎
4821△Baumann Eug E A ◎
4823△Theby Mamie R Mrs ◎
4824△Elfgen Louis A ◎
4826△Hallenbeck Chas F ◎
4827△Colley Louis C ◎
4828△Rueter Erwin A ◎
4831△Bingel Wm J ◎
4832△Shaw Guy A ◎
△Shaw Jos H lbr
4833△Kuehn Ruise Mrs ◎
4836△Hoffmann Clarence H ◎
4837△Gerdel Ruth C ◎
4840△Vogel Louis G ◎
4843△Pallmeier Christine Mrs ◎
4844△Fister Clem T ◎
4845△Dorrance Grace Mrs ◎
4846△Heuermann Fred W ◎
4849△Puglisi John ◎
4850△Schauman Saml ◎
△Stowers Henry N chiro-
practor
4853△Rybarczyk Henry R ◎
4854△Ledford Jas M ◎
4856△Davis Chas P ◎
4857△Hayo Raymond E ◎
4859△Bowles Wm B ◎
4860△Heidenreich Harry W ◎
4863△Burian Anthony C ◎
4864△Ehrhard Agnes Mrs ◎
4868△Bakersmith Irene Mrs ◎
4869△Cayse Linden T ◎
4870△Fortel Marvin Rev
4871△McCandless Guy C ◎
4874△Klein Albert H ◎
4875△Egan Homer C ◎
4877△Kriete Arth E
4878△Rath John C
4881△Wohlschlaeger Michl A jr
◎
4882△Adams Anthony E ◎
4884△O'Leary Ruth C ◎
4884a Vacant
4885△Pfeiffer Elmer H ◎
4886△Herleth David H
4886a△Foshage Wm F jr
4888△Goodrich Gene R
4888a△Gutjahr Frank R
4889△Rigby Elsie H Mrs ◎
4890△Marek Jerome
4890a△McNeely Jas E
4892△Brandel Wm J
4892a McCormack Harold
4894△Cone Elmer B
4894a△Githen Ray C
4896△Mallow Jack A
4896a△Curran Ruth Mrs
4895△Lauer Emily B Mrs
4898a△Lauer Robt
N Euclid av intersects
4907△Lahey Raymond J ◎
4915△Katinas Michl F ◎
4919△Lavender Walter A ◎
Walbridge pl ends
4923△Hummel Bess Mrs ◎
4927△Kallaos Saml T ◎
Clara pl ends
4968△Willmann Fredk W ◎
4970△Boegemann Cyril ◎
Kingshighway Memorial blvd intersects

88
LEETON AV — From Prospect Grove west to city limits, 1 north of Parkwood rd
(No houses)
City limits

6
LEFFINGWELL AV N — From 2800 Laclede av north to Dodier
6 Slack Dudley
6a△Northcutt Hiram
8 Smith Mildred Mrs
8a△Thomas McKinley
10 McCaine Harry
10a△Dennis Taft
15△StPaul A M E Church
(ofc)
16△Thomas Howard
16a△Derrick Millie Mrs
18△Finister Daisy W Mrs
18a△Butler Lucinda Mrs
Lawton blvd intersects
Pine blvd intersects
Olive intersects
208 Union Memorial Meth
Church
305 Vacant
305a Beard Benj
307△Parker's Carburetor Serv
307a Watts Roosevelt
309 Vacant
311-13△Faris John C restr
Locust blvd intersects
417△Gregory Geo
419 Evangelistic Truth Center
419a△Lowery Cora Mrs
419b△Johnson Vernon
26
Washington blvd intersects
609 Jamison Memorial C M E
Church
614 Rook Gloria Mrs
615△Clark Edw D
615a Coleman Ella Mrs
616 Morgan Beatrice Mrs
beauty shop
Morgan Amos
617 Vacant
617a△Vail Hattie
619 Mosley Allie
619a△Worlock Missie Mrs
621 Vacant
623△Bradshaw Elijah W
623a Henderson Geo
Lucas av intersects
707 Champion Johnny L
707a△Perry Rosalee Mrs
709 Johnson Grant W
714 Craddock John billiards
715 Johnson Grant W confr
715a△Bell Louise Mrs
716△Major Ernest
717 Vacant
718 Anderson Oscar barber
719△Star Cafe restr
719a Hull Lloyd
Gibson Mary S
722△Taylor Myrtis Mrs
Delmar blvd intersects
800 Vacant
802 Hudson Myrtle
802a△Sterley Roger
802b Gray Thessie Mrs
804 Prewitt Olas barber
805 No return
806 Allen Janitor Supply Co
807 Vacant
808 Templecoff Lambro confr
809 Logan Christopher C barber
809a△Cartwright Gus
810 Roosevelt Theatre
817 Vacant
817a Green Norman
818-20△Kroger Co (br)
819 Lum Jas restr
819a△Chase Willie
821△Vaski Cleaners (br)
821a△Grice Frank
Franklin av intersects
Cole intersects
1004a Robinson Leyester
Scott Rosie B Mrs
1005△Craddock Azzie W phys
1005a Emory Maggie Mrs
1006 Vacant
1006a△Leonard Mattie Rev
△Dickens John
1007 No return
1008-08a△Graham Fred
1010 Dancy Frank
1010a Roberts Zillard
1011△Barcley Geneva Mrs
1011a Rhodes Jimmy
1012 Morris Pinkney
Kent Elbert D
1013△Lee Mack
1013a△Jones John T
1014△Lewis Oscar
1014a Vacant
1015 Wilkins John
1016 Smith Lee
1017 Crump Sandy ◎ clo clnr
1019 Bragg Lorine
1019a Turner Parker
Combs Lealond
1021△Johnson Frank C
1021a△Smith Jeff
1023△Banks Eug R
1023a△Oliver Roy
Mills intersects
1024△Thomas Harrison J
1024a Johnson Wm H
1026△Carter Jack
1026a△Powell Ruth
1027△Combs Marvin C
1027a Cleves Silas
1027b Armstrong Odellia
1028 Starks Ben
1028a△Tyson Hezekiah

LEFFINGWELL AV N—Contd
1029 Boyd Raymond
1029a Motley Otho R
1030 Johnson Clara
1030a James Albert
1031 Rhodes Reuben S
1031a Bowe Clintonia Mrs
1032△Taylor Jas
1032a△Campbell Maggie Mrs
1033 Shields Raymond
1033a△Holmes Jas
1034△Davis Jesse
1034a Gray Olgar
1035△Breeding Millard
1035a Brook Kath Mrs
1039△Jones Robt E
1039a△Thomas Jas
1041-41a△Powell Bertha Mrs
1043 Grantley Wm
1043a△Thompson Albert
Stoddard intersects
1100 Williams Alverst B
1100a Trotter Rosie Mrs
1111 Sebree Jos
1112△Jackson Tena
1112a△Billups Ida Mrs
1114 Cheatam Hester
1115△Brown Ella
1115a△Little Andrew
1116 Hutch Weldon
1117 Walls Alf
1117a Vacant
1118a△Smith Eddie
1120a△Johnson Chas Rev
Gamble intersects
1204 Shobey Louise Mrs
1204a West Minnie Mrs
1206 McCoy Jessie
1206a△Davis Andrew
1207△Williams Annie B Mrs
beauty shop
1208 Taylor Raymond
1208a△Jones Eliz
Dayton intersects
1235 Sanders Ada Mrs
1235a McKell Elzie
1236 Gibson Ely restr
1236a△Whitfield Eddie
1236b No return
1238 No return
1238a Patton Levesta
1240△Morrison Roosevelt
1240a Chick Sophronia
1241 New Bethel M Baptist
Church
1254△Dickson St Pharm
Dickson intersects
1309 Vacant
1310 Anderson Saml restr
1311△Harris Marie Mrs beauty
shop
1311a No return
1312△Miller Sarah Mrs
1314△Humphrey Geo
1314a No return
1315 Vacant
Thomas intersects
1343 Mt Carmel Baptist Church
1344 Tucker Annie E Mrs
1345△Swift Jas ◎
1345a△Swift Finley
1346 Vacant
1347 Lawrence Lula Mrs
1347a Tyser Saml
1349 Woods Andrew
1349a McClendon Saml
1351△Glubok Annie Mrs ◎
1353△Thompson Jas
1353a Brownlee Robt
1355△Walker Geo B
1355a△Rollins Leola
1357 Vacant
1357a Ervy L C
Sheridan av intersects
1405△Askew Chas
1405a△Bearfield Rosie Mrs
△Filmore Anthony
1406 Thomas Henry
1407 Vacant
1408 Hughes Josephine Mrs
1410-10a△Lockhart D L ◎
1420△Nichols John W
1420a Murphy Naomi Mrs
1425△Carter Harold B
48
Cass av intersects
1510△Bean Fletcher
1510a Davis Julia Mrs
1512△Gaines Henry
1512a Day Hester
1513 Isadore Annie M
1514△Hoone Chas H
1514a Vacant
1515 Hayes Willie
1516△Robinson Jos
1516a Vacant
1517 Varner Chas
Johnson Chas
Dennis Jas
1518△Smith Mattie Mrs
1518a△Alexander Wm
1519 Gladney Stanford
1520 Harper Upton
Woodbury Geo
1520a Pork Elois
1521△Barnett Robt M ◎
1523 Hamlin Eddie
1524 New Salem Missionary
Baptist Church
1525 Johnson Ida Mrs
1527 Parlor Joe
Howard intersects
1609△Collins Otha ◎
1610△Gray Clara Mrs
1610½△Scott Odetta
1612 Dennis Christine Mrs
1612a No return
1617△Walker Florine
1617a Glover Leo

TP	Adjoining	Source
-	✓	R. L. Polk & Co.

LEFFINGWELL AVE 1955

LEFFINGWELL AV N—Contd
1619△Harden Jas M
1619a△Pierce Jerry
1621△Young Julius
1621a△Laster Fred A
1623△Body Herbert
1623a△Wheeler Roy W
1625△Everett C Alvin
1625a△Evans Gluche
1627 Tucker Lewis jr
1627a Taylor John
1629△Evans Sally
1629a△Sims Paige
1631△Easterling Geo
1631a Wells Robt
Madison intersects
1712△Williams Steve
1712a Thomas Saml
1714 Logan Bessie
1714a Vacant
1715△Wilson Bennie
1715a Rogers Willa M Mrs
1717△Shepard Max
1717a Peterson Geo
1718△Headrick Geo E
1718a McKeever Geo
1719△Williams Jas Q
1719a Williams Sylvia Mrs
1720△Taylor J Lawrence
1720a Hults Chas
1721 Kennedy Jas W
1721a Scherer Christian A
1722△Armstead Price ◎
1725 Hiles Lawrence
1725a Dippicole Tony
1727 Schuman Evelyn Mrs
1727a△Wilson Bernice Mrs
1728△Reed Louis
1730 Balard Frank
1730½ Brown Miller J
1732△Evans Hubert E
1734 Frienza Jessie Mrs ◎
1734a Meade Albert E
Magazine begins
1800△Jackson Eug
1800a Dobbs Ronnie
1802△Lupo Saml
1802a△Hogan Dennis A
1806△Kelly Chas
1806a Wyland Chas
1810△Hyde Edw
1810a Pryor Carrie Mrs
1812 Schlicher Edw E
1812a△Whitehead Paul J
1814 Wiggins Othera
1814a△Hood Lee
1816 LeRoy Marie Mrs
Larry Geo
1816a Franklin Magdaline Mrs
1818 Ore Fred
1818a△Jones Augustus
1820△Jones Johnnie
1820a△Rose Thos
1822△Franklin Fannie Mrs ◎
1822a Clark Alf
North Market intersects
2401△Hussmann Refrigeration
Inc mfrs
△Hussmann Refrigerator Co
2422△Miller Lula Mrs
2424△Kissel Bernard
2424a Smith Jos
2426△Bommarito Chas J
2426a Vacant
2428△Bartling Mabel Mrs
2428a Vacant
Benton intersects
2502 Travis Ethel
2502a△Hanks Jimmie
2506△Patterson Mitchell
rear△Noble Armentha Mrs
2506a△Rodgers Claude
rear△Brown John C
2508 McGee Douglas
2508a Smith John
2510 Gunn Carrie
bsmt Burl Edw
2513△Turner Renzy
2513a△Burns Clarence
2514 Church of God
2515△Matson Annabell Mrs
2515a△Myers Wesley
2516△Straughter Elizah
2516a Beal Sylvester
2517△McClure Nettie Mrs
2517a△Morgan Mattie Mrs
2520△Morris Willie
2521△Cazy Eleanor Mrs
2521a△Talley Dallas D
2522 Johnson Chas W ◎
2523△Smith Robt
2523a Steward Modistine
2524 Kimbrough Frances Mrs
2528△Kibby Paul
2600 Exson Chas
2600a Williams David
2604△Wiggins Ernest ◎
2614 Norman Mary S Mrs
2614a Crimes Eliz Mrs
2616 Wilson Rubin
2616a Morgan Emma Mrs
2618 Brown Jas
2618a Cobbs Eddie L Mrs
2620 Vacant
2622△Lacey Tennessee
2625△Washington Technical
High Sch (br)
2630a Speed Franklin
2632 Mitchell Washington confr
2632a Washington Sylvester
Montgomery intersects
2701-17△Perfection Mfg Co furn
2702△Myles Nathl C int dec
2710△Peterson Mamie Mrs
2710a Epps Alphonso
2712 Milton Eula C Mrs
2712a Stovall Henry J
2714△Fullilove Eleanor Mrs
2714a Smith Harry
2716 Singleton Floyd
2718 Vacant
2720△Jackson Wm
2720a△Goins Homer
2722△Benford Richd
2722a George Warris
StLouis av intersects
University av intersects
2915△Layton Valle J
2915a△Wind Henry C
2917△Morrison Jas
2917a△Ruby Jerome
2921△Kortum Elmer W
Dodier intersects
3

LEFFINGWELL AV S — From 2800 Laclede av south to Randolph
Market intersects
102 Rice Willie
107 Palace Shoe Shine Parlor
rear Martin Wm
109-13△Club Olympic Bar
rear Jackson Lee
Walnut intersects
200 Akins Wm
200a Banner I V
201 Eddins Mary Mrs
201a Trotter Geneva
202△Marshall Lucinda Mrs
202a Lockhart Ruth Mrs
203△Elston Julia Mrs
203a△Copeland Clara V
Taylor Clara B
204△Rhines Dave
204a Taylor Fred
205 Taylor Irene Mrs
205a Evans Walter
Carrol Eug
206 Buford Martin
206a Thomas Aaron
207 Alford Stacy Mrs
207a Thompson David
208△Carter Mary Mrs
208a Hodges Jas B
209△Pease Ernestine Mrs
beauty shop
209a△Woods Edw
210△Taylor Norvel
210a△Triggs John
213△Redd Willis C
214 Henry Lunnie C
214a Fair Ada L Mrs
215△Thomas Cath beauty shop
215a△Pettis Ernest
216 Butler Jos
216a Hardin Harry
217△Walton Enzie
217a△Thomas Emmett
218△McClendon Zach
219△Brown Chas
219a△Gage Finnies
220△Collier Barbara Mrs
220a△Glasby Melissa Mrs
Bell Melissa Mrs
221△Scott Wm
221a Collins Frank
222 Pearson John
222a Yarber Ralph
223△Ward Allen
223a Adams Will
224 Turner Lucille Mrs
224a Mitchell Geo
227△Box Cafeteria The
Eugenia ends
229 Caldwell Lewis confr
231 No return
233 Allen Edgar
235 Starts Albert
237 Vacant
237a Gray Mozelle
237b Brown Anna M Mrs
Clark av intersects
302 White Mary Mrs
306 Hayes Sue B Mrs
306a Wright Lena
Griffin Hester
309 Vacant
309a Moody Janie Mrs
310△Marks Sylvester
321△Sanders Perry
321a△Thomas Jessie
323 Harris Cornelius
323a Hall Geo
Spruce intersects
409 Robertson Jas coal
410 Thomas Earl
411△Esinburg Sam ◎
412△Sally's Beauty Salon
Moore Sallye
414△Taylor John W sausage
mfr
417 Belmont Inn
Hodges Charlene Mrs
417a△Underwood Milligan
419 Wingo Etherine Mrs
419a Williams Celia Mrs
421 Galloway Elmer
421a Wilson Leroy
423△Tibbs Alcansas
△Woods Mattie Mrs
423a Langston Mattie
425 Cassey Elwood
425a Warren Preston
Bernard intersects
509△Flagg Robt
△Bridgett Willie
510 Jackson Josephine Mrs
△Troupe Hattie
Randolph intersects
37

LEMP AV—From 1900 Gravois av south to S Broadway
2225△Hanstein Edw
2225a△Thomas Andrew J
Shenandoah av intersects
2300 Henson Wm H
2332△Kearbey Jas restr
Richardson Jas
Lami intersects
2400△Harris Chas H auto repr
2406 McCauley Lawrence
2412 No return
2414 Hess Gillie Mrs
2416 Aiwles Elva Mrs ◎
2416a△Tesreau Howard
2420△Madeker Jos C
2420a△Schirmer Lillian ◎
Rockel Jacob
2421-33 Griesedieck Bros Brewery (parking lot)
2422 Caruana Anthony
2422a△Whalen Jas
2424 Dildine Mae Mrs
2424a Hogan Wm J
2426 Duncan Ralph
rear△Jackson Jas
Jackson John
2426a Vacant
2428△Murphy Edna
2428a Lagermann Geo J
2429a△Vaas Ernest
2430 Vacant
rear Etting Ervin
2430a Vacant
rear Kellermann Chas L
2432-34△Schultz Milton ◎
2434a Vacant
2437 Griesedieck Bros Brewery
(garage)
2438△Brewer Alf trucking
2438a△Kinkade Jos
2444 Jenny Wm
2444a△Budke Elsie Mrs
△Bielefeld Katie
Victor intersects
43
(Not open between Victor and Sidney)
Sidney intersects
2604 Delf Edwin
2604a Prosch Richd
2609△Stewart Carl T
2609a△Pullam David F
2611 No return
2611a Vacant
2614△Jaskiewicz Jos A
2614a△Necker Fred J
2616 Jaskiewicz Max A ◎
2616a△Vanderwerken Edw L
2618△Marico Clarence R ◎
2618a△Williams Leonard O
2620△Finnegan Thos J ◎
2621△Foster Oral
2621a△Bliss Susan Mrs
2622△Darron Andrew C ◎
2623△Orlin Ray Beauty Shop
Senate begins
2626△Meyer Steph B ◎
2626a Fleischer Josephine
2628△Heehs Lillian ◎
2630△Fingers Geo F
2630a△Ieppert Lorene J Mrs
2632△Feltman Emma J Mrs ◎
2632a△Schuelke Ruben S
2633 Taylor Ronald L
2634a△Hauler Frank
2636△Hauler Michl ◎
2636a△Hanson Edw E
2640△Sheehy Chas S ◎
2640a O'Keefe Walter J
2700 Hampton Wm T
2700a Tittle Cody A
2701△Loness Ervin genl hauling
2701a△Trendle Jos W
2703 Jelinek Edw W
2703a Loness Wm C
2704△Lepp Wm H ◎
2705△Noska Cath Mrs
2705a△Krygel John
2706△Diehl Mamie M Mrs
2707△Schmidt Dora B Mrs
2707a△Gultez Agnes Mrs
rear Bokor Mary Mrs
2707b Sattig Leroy
2708 Kasney Gertrude F
2708a△Lamczyk Barney S
2710 Bartkiewicz Adam ◎
2710a△Takatz Nicholas
Congress begins
2711△Guerich Anthony C ◎
2712 Hirsch Wm D
2712a Ewersmann Caroline A
Mrs
2714△Rinkel Cath M
2714a△Moffitt Mary M Mrs
Lynch intersects
2800 Wand Mamie S Mrs tavern
2800a Hopkins Bernard J
2801△Andy's Super Mkt gro
2801a△Mazuranic Andrew W
2802 Dies Second Hand Store
used clo
2802a△Mazuranic Andrew W jr
2803△Faust Geo A ◎
2805△Pavlick Wm M ◎
2805a△Pavlick Frank ◎
Pavlick Michl M
2806△Cunio Jess O
2806a△Thiel John G ◎
2806b Vacant
2807△Baranovic Thos A jr
2807a△Baranovic Anna
2808△Naert Leo ◎
2808a△Muller Lena Mrs
2810△Payton Wm
2810a△Kingery Ted R
2811 Verhine Emery C
Standefer Tom E
2811a△Cribbs Leonard B ◎
2811b△Ode Marie Mrs
2812△Selby Otto R
2812a Schultz Alma Mrs
2813△Lasley Wm F ◎
2815△O'Rourke Myrtle Mrs ◎
2816 Reichert Lawrence A
2816a△Diedrich Vernon M
2816b△Medlock Beulah Mrs
2818 Zimmerman Russell J
2818a△Hellon Shirley M Mrs
rear Clossen Roy L
Harris Wm H
2819△Wachter Frank ◎
2819a Tessmer Robt W
2821△Weaver Cath
2821a△Cowlery Perry Mrs
2822△Talley John B
2823△Messerly Jos jr ◎
2823a Parker Ruby A
2824△Anderson Percy D
2824a△McKinley Raymond ◎
2824b Candelano Manuel
2825 Guion Edw R
2825a Glover Jim
2827△Gassner Michl S ◎
2827a Mitford Chas M
2828 Fritts Alpha L
2828a Waters Margt M Mrs
2830 Schmitz Barton
2830a△Smith Porter
2831 Nash Harry G
2831a Vacant
2831b△Siebke Raymond A
2832△Walters Richd H
2832a Cash John
2833 Pratt Everett L
rear△Neis Walter B ◎
2833a Bittick John
2834 Wright Geo W
2834a Perry Ernest L
2835△Holzborn Cornelia Mrs ◎
2836△Frey Wm J pntr
2836a△Rauth Philip C
2836b Nash Billy G
2838△Frey Roberta ◎
2838a Frey Arnion H
2838b Vacant
2839 Coleman Larry
2839a△Koehler Margt Mrs
2840△Creamer Arth J
rear Klempp Wm J
rear 2840a Schafenberger
Carrie F Mrs
2840½ Brock Kathryn B Mrs
2840½a Howdeshell Russell L
2841 Bessinger Benj W ◎
2842 Craig Larina E Mrs
rear△Larabell Robt E
2842a Elliott Zoa K
rear Gray Ella F Mrs
2843△Wilhelm Fred F ◎
2843a△Higgins Henry H
2843b Chapman Lola Mrs
2844△Horton Clarence A
rear△Nicholas Mary M Mrs
2844a△Brinker Richd
rear Oestereich Robt H
2845△Spier Walter
2845a△Roosken Henry R ◎
2846△Splindler Edw J
rear McDonnell Earl A
2846a△Athanas Geo N
rear Bruns Anna M Mrs
2846b Suarez Roy
2850 Kobel Eug T
2850a Morse Jas E
2851 No return
2852△Gerber Nellie T Mrs ◎
△Gerber Jos W jr ◎
2852a Donnelly Mary Mrs
2853△Welch Wm C
2854△Kraft Aloysius G ◎
2855 Kozeneczak Michl ◎
2855a Geimer Leo ◎
△Murray Maurice E ◎
2857 Eichhorst Aug R
2857a Kadlec Wm
2859 Brannan Chas
2859a△Morrison Blanche D
Mrs ◎
2860△Madden Jos P ◎
2860a Harfmann Jos R ◎
2861△Krohn Clara E ◎
2862△Madden Edw J ◎
2862a△Madden Robt A ◎
2864 Eberhardt Oliver
2864a△Pierce Ernest L ◎
2864b Wachtendorf Fred L
2865△Anglin Clarence W ◎
2865a White Thos J
2865b Ketchum Gary R
2867a Dixon Maxine M Mrs
2867b Feurer Elsie
2868 Henderson Martha E Mrs
2868a△Young John
Pestalozzi intersects
2900△Guber Sundries
2900a△Guber Chris J ◎
2901△Bender Sylvester P ◎ coal
2901a△Anderson Thos
2902 Staten Donald T
2902a△Smith Geo M
rear Vacant
2906△Atwell Arth M confr
2906a△Plank Ray ◎
2907△Ries Anna Mrs ◎
2907a Ford Anderson
2908△Joe's Barber Shop
2908a Schmidt Wm J
2909△Degel Carl N carp
2909a△Wuerz Aug C ◎
2910△Brown Wm E
2910a△Briece Alberto G Mrs
2911 Vacant
2911a△Duspiwa Jos W ◎
2912△Tettamble Peter ◎
2913△Duerr Ada J Mrs ◎
2914 Tumolowski Thelma T Mrs
2914a Roe Walter
2915 Scanlan Thos P ◎
2915a Clopper Stanford G
2915b△Gregory Robt
2916 Drees Francis O ◎
2916a Steinert Louise Mrs
2918△Weber Frank A
2918a△Hufnagel Ada M Mrs ◎
2919 Keuner Harry H ◎
rear△Smith John J

LEMP AV—Contd
2919a Stricklin O'Neal E
2919b Brown Gertrude Mrs
2920 Wizeman Albert F
2920a Garvey Rose Mrs ◎
2920b Tipton Arlie Mrs
2921△Abbey Lillian C Mrs ◎
2922△Leavy Robt M
2922a Limpert Clarence A ◎
2923△Krizek Louis F ◎
2923a Krizek Louis F jr
2924△Leimbach Earl J ◎
2924a Vacant
2925 Vacant
2926△Wines Homer F
2926a Krah Louis H
2926b Krizek Chas R
2928△Lawrence Jas D
2928a Bohn Marvin B
2928b Hargis Donald R
2929△Smugala Frank S ◎
2929a△Kelam Leonard W
2929b△Smugala Sylvester F
2930 Roelling Henry H
2930a△Smith Sadie M Mrs
2930b Hummel Larry J
2931△Rau Edw Tavern
rear△Rau Edw
2931a△Wieman Edna E Mrs
2931b Chandler Jas
2932 Luaders Lawrence
2932a△Wyrick Roy A
Crittendon intersects
3000△Joe's Mkt gro
3000a△Bishop John W
3000b△Vogt Theo M jr
3001△Stubenrouch John
3001a△Tettamble Michl jr ◎
3002a York Sarah A
3002b Brakefield Kenneth L
3003△Rauth Kenneth E
3003a△Ewersmann Robt J
3004 Richardson Chester P
3004a Fann Odell J
3005△Eder Adam ◎
3005a△Richardson Annie Mrs
3006△Suda Eug J ◎
rear△Suda Jos T ◎
3006a△Smith Theo F
3009△Jacob Robt J ◎
3010△Goodfellows Lodge Hall
3010a△Peters Martin H
3011△Schmidt John H
3011a Riechmann Henry W
3012△Jablonowski Edwin J
3012a△Waggoner Vernie D
3014△House Richd R ◎
3014a△House Ruby M Mrs
3014b Hittler Chas A
3015△Chapman Mollie T Mrs ◎
3016△Skosky Andrew J ◎
3016a△Stahl John
3017 Cox Jas
3017a Mussler Mary E Mrs ◎
3018 Holmes Jas
rear Cash Ernest
3018a△Banlon Bera
3018b△Myers Francis
3020△Hall Refrigerator Repr
3020a Franklin Wm
3020b Holmes Donald
59
Arsenal intersects
3100△Smokey's Bar
3100△Foreman Marie Mrs ◎
3114△Erckmann Gustave E ◎
pntr
Provenchere pl begins
3117△Leucke Margt Mrs ◎
3118△Brownie John ◎
3118a△Sybert Martha Mrs
3119△Buschmann Walter F ◎
3120 Zoller Cecelia Mrs ◎
3120a△Antonic Geo A
3121△Aderholt Alice L
chiropractor
3123△Welker Michl ◎
3123a△Molliter Lena Mrs ◎
3124△Blaydes Bernard ◎
3124a Graham Elmer
3127△Hasenmueller Jos W ◎
3128△Lato Pete ◎
3128a△Quinn John T
3129△Bewen Geo ◎ plmb
rear△Wende Wilma Mrs
3129a△Feydt Jos
3130△Semayer John ◎
3130a△Budmayer Bud
Wyoming intersects
3200 Cherokee Community
Center Playgrounds
Withnell av intersects (es not open)
3247△Wachter Walter A clo cln
3247a△Wessling Frances Mrs
Utah intersects
3300△Michael's Market
3300a△Sutton Robt
3301△Auer Adolph
3301a Plyeinling Bud
3302 Lucas Caesar
3302a△Boehm Oliver
3303a△Huether Chas
3304△Renner John
3304a△O'Toole Ruth Mrs
3305△Seebeck Mary Mrs ◎
3305a Seebeck Theo L jr
3306△Bonham Jean Mrs
3306a Kornfeld Theo
3307△Morris Jas W ◎
3308△Bonham Wesley
3308a△Werkmeister Arth J
3309△Patrick Fred ◎
3309a Brown Wm
3309b Sabastian Harold
3310 Hageter Dorothy Mrs ◎
3310a Wynia Ulysses
3311 Dimech Paul
3311a△Howard Jerry G
3311b Dieus Wm
3314△Webber Julus P ◎

LEFFINGWELL AVE 1948

LEFFINGWELL AV N—Contd
1034△Davis Jesse
1034a Smith Zora Mrs
1035 Sparks Aaron
1035a Brook Kath
1039 Lee Geo J
1039a Thomas Jas
1041 Wallace Will
1041a Hearn John
1043 Grantley Wm
1043a Thomas Alf
Stoddard intersects
1100 Williams Alverst B
1100a Trotter Henry
1111 Ross Walter R barber
1112 Jackson Tena Mrs
1112a△Billups Ida
1114△James Freeman L
1115 Brown Hubbard
1115a Johnson Carrie Mrs
1116 Cheatam Hester
1117 Walls Alf
1117a Walls Pears Mrs
1118 Smith Edw
1120 Johnson Chas
Gamble intersects
1204 West Minnie Mrs
1204a Shoby Louise Mrs
1206△Jackson Eug
1206a△Brown Jennie Mrs
1207 Williams Annie B Mrs
1208△Taylor Joseph
1208a Gardner Edw
Dayton intersects
1235 Hamilton Norris
1235a Dunn Azalee
1236 Caldwell Ollie barber
1236a△Whitfield Louis
1236b Lawrence Wm
1238 Grove Chas
1238a Williams Georgia
1240 Warner Lena
1240a Davis Jeff
1241△McNeill Dora liquors
1252-54△Guller Jos drugs
Dickson intersects
1309 Denwody Lee restr
1310 No return
1311△Porter Earlene beauty shop
1311a Suine Square C
1312△Miller Sarah Mrs
1314 Humphrey Geo
1314a Turner Thos J
1315 Brown Rosie L Mrs restr
Thomas intersects
1343 Tyler Redeeming Christian Spiritual Church
Morgan Henrietta J Rev
1344△Easterling Clara Mrs ◎
1345△Sandidge Ada Mrs
1345a Hensley Mack
1347 Penna Calvin
1347a Page Ignetius
1349 Taylor Plentice
1349a Gibson Mollie
1351 Glubok Sol ◎
1353△Taylor Julia M Mrs ◎
1353a Fuller Mary Mrs
1355 Walker Geo B
1355a Gettis Bristow
1357△Adams Jas E
1357a Pitts Clyde A
Sheridan av intersects
1405△Askew Chas
1405a Thomas Elmer
1406 Hudson Calvin H coal
1407 Vacant
1408 Allen Frank
1410△Lockhart D L
1410a Hamilton John H
1420 Wheeler Wm
1420a△Tyus Mary
1425 Carter Harold B
48
Cass av intersects
1503△Johnson Gabriel
1503a Campbell Jasper C
1510△Bean Fletcher
1510a△Smith John R
1512 Gaines Henry
1512a△Harris Wm E
1513 Hawkins Isabelle Mrs
1514 Boone Chas
1514a Biritz Wilma Mrs
1515△Reid Geo
1515a Pond Green
1516△Robinson Jos
1516a Langford Cloida Mrs
1517 Clayton Amos
1518△Barker Wash
1518a Woods Lillie
1519 Houston Johnnie
1520 Harper Upton
1520a Sanders Thos
1521△Byrth Pearl Mrs
1522 Brown J L Rev
1522a Jackson T Lloyd
1523△Davis Elisha
1524 New Salem Missionary Baptist Church
1525 Fitch Artigie
1527 Austin Albert
Howard intersects
1609 Collins Otha
1610 Gray Jas
1610½△Scott Odetha
1612 Venezia Jennie Mrs
1612a Gray Louis
1617 Davis Beatrice P
1617a△Priscans Frank
1619△Harden Jas
Holmes Susie
1619a Smith Robt
1621△Moore Robt
1621a△Laster Fredk A
1623 Body Herbert
1623a Wheeler Roy W
1625 Edwards Clifford
1625a Evans Gluceh
1627 Reed Emma Mrs
1627a△Coker Jas
1629 Evans Jones
1629a Sims Sadie Mrs
1631 Brown Robt
1631a Mills Walter
Madison intersects
1712 Morabett Nicola
1712a Bossomo Sam
1714 Owen Lloyd K
1714a Owen Floyd
1715 Murphy Oliver G
1715a Martin Edw L
1717△Pryo Warren
1717a Kmarun Ora Mrs
1718 Witt Leonard J
1718a Zuccarello Irene Mrs
1719 Updegraff Ralph
1719a Hyde Edw L
1720 Pyglski Stanley
1720a Dotson John S
1721 Kennedy Jas W
1721a Scherer Christian A
1722 Pollick John
1725△Mazzola Michl
1725a Dippicole Tony
1727△Abbacchi Philip
1727a Vacant
1728△Wallis Harry B
1730 McGuire Gertrude
1730½ Hession J
1732△Wiseman Loran K
1734 Firnza Sam
1734a△Carroll Eliz Mrs
Magazine begins
1800 Paul Chas H
1800a Cook Barney
1801 Yeatman Square
1802△Lupo Saml
1802a△Hogan Dennis A
1806 Leahy Lloyd
1806a McFadden Harry T
1810 Yergain Robt
1810a Schryher Jos
1812 Schlither Edw
1812a△Phillips Elmer B
1814△McFadden Cath A Mrs
1814a Tremine Roy Wm
1816 Brink Oscar W
1816a△Longo Frank F
1818△Bub Geo F
1818a Kauffman Edw A
1820 McElroy Emma Mrs
1820a△Jones Myron
1822 Reagan John
1822a McCarthy Kath
North Market intersects
2401△Hussmann Ligonier Co refrigerators
2418a No return
2422 No return
2422a△Smith Jos A
2424 Adams Wm
2424a Johnston Margt Mrs
2426 No return
2426a McCune Paul
2428 Baremore Harold
2428a Reedy Jas
Benton intersects
2502 Phipps Austin ◎
2502a Allen Ophelia Mrs
2506 Goodwin Wilber A
2506a△Rodgers Claude
rear 2506 Vacant
rear 2506a△Brown John C
2508△Whittaker Lester
2508a Fantroy Arth
2510 Gunn Dairy
2513 Weakley Alice
2513a△Burns Clarence
2514 Galilee Baptist Church
2515△Carter Jas
△Grimes Fred A
2515a△McClendon Wm
2516 Warbington John
2516a△Murff Mathew
2517△McClurd Nettie Mrs
2517a Dabney Geo L
2520 Suggs Edgar
2521 Cazy Edgar
2521a Dickson Walter
2522 Johnson Chas W ◎
2523 White Eliz
2523a△Stewart Steve
2524△Wainwright Wm
2528△Kibby Paul
2529△Strong Noel ◎
2529a Williams Lola
2600 Sanders Henry
2601 Stewart Wm H
2601a△Lee Jas T
2603 Riddick Mabel Mrs
2603a△Kelly Alexx
2604 Wilson John
2604a Washington Lessie
2605 Lawrence Edw
2609 McCrottell Willie
2609a△Doyle Thaddeus A trucking
2611 Thurman Saml
2611a Sargent Ada Mrs
2613 Lee Wesley
2613a△Shephard John
2614 Norman Mary
2614a Crimes Eliz Mrs
2615 Shirbers Clarence L
2615a Hetten Mabron
2616 Stith Jas
2616a Stewart Ethel M
2617 Goodwin Wilbur
2617a△Wilson Gladys Mrs
2618 Malone Nathea
2618a Welk Leonard
2619a White Joe
2620 Allen Ella Mrs
2628△Washington Technical Branch
2630-32 Fishman Ruth gro
2630a Fishman Ruth
2632a Caldwell Norman
Montgomery intersects
2701-05△Perfection Mfg Co furn
2702△Hardy John E ◎
2710 Peterson Mamie
2710a△Epps Alphonso
2712 Banks Wm
2712a Stovall Henry J
2714△Fullilove Eleanor Mrs
2714a Smith Harry
2716 Snowden Dan ◎
2717△Barylski Jos
2717a Self Victor
2717b Young John
2718 Williams DeValson
2720 Dillworth Chas
2720a Benjamin Mary
2722 Brown Viola Mrs
2722a Kelly Edwin W
StLouis av intersects
University av intersects
2915△Layton Valle J
2915a△Kind Henry C carp
2917△Niehaus Walter E
2917a△McKinney Clyde V
2921△Kortum Elmer W
Dodier intersects
3

LEFFINGWELL AV S — From 2800 Laclede av south to Randolph
Market intersects
102 Williams Ezekiel shoe shiner
109-13△Cohen Frank R liquors
Walnut intersects
200 Boyds Ernest
200a Buggs Mamie Mrs
201 Eddins Mary Mrs
201a△Marshall Ananias M
202△Marshall Lucinda Mrs
202a No return
203△Elston Julia Mrs
203a Copeland Albert
204 Ward Danl
204a Taylor Fred
205 Taylor Walter
205a Harris Glenn
206 Buford Martin
206a Smith Chas
207 Alford Stacy Mrs
Stanford Helen
207a△Guy Allen
208 Carter Mary Mrs
208a McGee Johnson
209△Pease Ernestine Mrs beauty shop
209a Sparkman Olivia
210△Gray Arth
210a Triggs John
213 Washington Leonard
Washington Robt
214 Henry Lunnie C
214a VanBuren Jesse
215△Thomas Lena Mrs beauty shop
Thomas Emmet
215a Pettis Ernest
216 Goss Fannie
216a Smith Bennie
217△Hicks Burnice
217a△Porter John W
218△McClendon Zach
219△Brown Chas
219a△Gage Finnies
220 Collier Allen
220a Bell Henry
221 Scott Wm
221a Collins Frank
222 Pearson John
222a Yarber Ralph
223 Ward Allen
223a Adams Will
224 Kinds Mattie Mrs
224a McKnight Henry
227△Martin Willie
Eugenia ends
229 Caldwell Lewis confr
231△Miles Lula Mrs
233 Knox Jas W barber
235 Starts Albert
237 Scott Ruby Mrs
Jones Martha
Helms Alma
237a Beavers Edw
237b DeLoch Matthew
Clark av intersects
302 Bowden Mark
306△Jinks Roman
306a Griffin Hester
308 Harris Perry
309 Armstrong Hurdie
309a Clemons Fred
310 Stewart Winston
321 Tabor Jas L
321a Mikiel Dudley
323 Glosgow Geo
Tate Sam
323a Hall Geo
Spruce intersects
409 Robertson Jas coal
410 Weather Frank beauty shop
411 Esinburg Sam
412△Martin Marguerite Mrs restr
414 Taylor John W sausage mfr
417△Hamilton Iray restr
417a Tatum Lindy Mrs
419 Shelby Mariah Mrs
bsmt 419 Garner Chas
419a Williams Celia Mrs
421 Griggs Lee G
bsmt 421 No return
421a Frazier Abr
423 Martin Jeff
bsmt 423 Woods John
423a Langston Anna
425△Bradford McCoy
425a Warren Preston
Bernard intersects
509△Flagg Robt
510 Jackson Josephine Mrs
Randolph intersects
37

LEMP AV—From 1900 Gravois av south to S Broadway (not open between Victor and Sidney)
2225△Hanstein Edw
2225a Baker Cuby
DeMoon Jas
Shenandoah av intersects
2300 Dallas Dora Mrs
2300a Ahrens Henry W
2328 Czachowski Vincent ◎
2328a△Marin Marie Mrs
2330 Schwenker Mary P
2330a△Budek Elmer J
2332△Harrell Leaton confr
Lami intersects
2400△Ferguson Asa auto repr
2406 Hess Francis
2406a Heitz Mary Mrs
2412 Ferguson Asa
2414 Tharp Chas ◎
2415△Kolping Society
rear 2415 Fuhler Gerhard R
2415b Kunye Jos
2416 Alwies Eva Mrs
bsmt 2416 Gruess Gustave
2416a Barnett Jas W
2420△Madeker Jos C
2420a△Kelly Anna T Mrs ◎
2421 Terreau Herbert
2421a Ballta Louis
rear 2421 Olson Edw
rear 2421a Nowak Leonard G
2422 Caruana Anthony
2422a△Baron Anton ◎
2423△Custer Lloyd
2423a Laplant Floyd H
rear 2423 Lyons Thos
2424 Dildine Mae Mrs
2424a Gallup Alma Mrs
2425 Taylor Hettie Mrs
2425a Dempewolf Jas
2426△Taylor Waldo
2426a Kearbey Harold R
rear 2426 Parrott Arnold
2427 Roscoe Geo
2427a Rozier Fred H
2428 Broz Mary Mrs
2428a Thompson Albert
2429 Vaas Ernest O
2429a Simiaker Andrew
2430 Bryson Alf R
2430a Wuelbern Lucy M
rear 2430 Spradling Stanley
Lange Marie Mrs
rear 2430a Smith Sarah E
Schafer Wm
2431 Stratman Lester A ◎
2431a Schilling Edw
2432△Schultz Chas
2433 Schilling Julius
2433a Schilling Dolores
2434△Schultz Milton ◎
2434a Mitchell Clara Mrs
2437 Winkel Agnes C Mrs ◎
2437a Hogan Wm J
2437b Gorman Emma Mrs
rear 2437 Midwest Shoe Supplies Co (whse)
2438△Schilling Leo A confr
2438a△Owens Wm
2444△Bielefeld Eliz Mrs ◎
2444a Budke Lester J
Victor intersects
43
(Not open between Victor and Sidney)
Sidney intersects
2604 Delf Edw
2604a Fisher Jessie E
2609 VanDillon Robt
2611△McFarland I E Mrs
2614 Jaskiewicz Jos A
2614a△Necker Fred J
2616 Jaskiewicz Max A ◎
2616a Failla John S
2618 Marko Minnie Mrs ◎
2618a Oster Barbara Mrs
2620△Finnegan Thos
2621 Hennrich Christian
2621a Klein Ray W
2622△Darron Andrew C ◎
2623△Klein Lillian beauty shop
Klein Albert L ◎
Senate begins
2626 Beyer Wm F
2626a Grabel Bertha
2628-28a No return
2630△Aegerter Eug A
2630a Yochim Andrew N
2632 Yochim Geo ◎
△Rathouz Jos J
2634-36 Barr Dwight J
2634a Diepenbrock Walter
2636a Maddux Earl C
2640 Sheehy Chas F ◎
2640a O'Keefe Walter J
2700 Tuhro Lottie Mrs
2700a Ziegler Lawrence A ◎
2701 Baute Leona
2701a△Trendle Jos W
2703 Jelinek Edw W
2703a Simmons Lillian Mrs
2704 Pasek Edw G ◎
2705△Bokor Mary Mrs
2705a△Noska Kath Mrs
2706 Salz Wm L
2707 Jolley John
2707a Schmidt Frank
2707b Schmidt Edw
2708 Buchheit Michl
2708a Nogrady Jos
2710 Bartkiewicz Adam ◎
2710a Takatz Nick
Congress begins
2711△Guerich Anthony C tool mfr
2712 Hirsch Wm D
2712a Eversmann Caroline Mrs
2714 Rinkel Margt Mrs
2714a Moffitt Chas H
Lynch intersects
2800-02 South Side Pleasure Club
2800a△O'Rourke Myrtle Mrs
2801△Mazuranic Andrew gro
2802a Harris Jas

LEMP AV—Contd
2803 Faust Geo A
2805 Pavlicek Wm M ◎
2805a Pavlicek Frank
2806△Tiggard Henry O
2806a△Thiel John G ◎
2806b Cunio Jess
2807 Baranovic Thos A jr ◎
2807a Baranovic Thos A
2808 Naest Leo ◎
2808a Nuckolls Raymond M
2810 Bayton Wm
2810a Thigpen Wm B
2811 Winkle Wilbur
2811a Davis Esther N
2811b Crebbs Leonard
2812△Shelby Otto
2812a Ferguson Herbert C
2813 Schurmacher Rudolph ◎
2815 Schmidt Chas ◎
2815 Taylor Gale
2816 Preston Ben R
2816a Diedrich Vernon
2818 Edwards Wm
2818a McBee Richd
Carmen Thos J ◎
rear 2818a Mintner Earl
2819 Love Jos ◎
2819a Beckwith Thelbert
2821 Sherman Russell
2821a Caldwell John
2822△Taylor Noland
2823 Hummel Jacob
2823a Geuon Edw
2824△Fabbio John
2824a McKinney Raymond
2824b Dykla Thos
2825 Cornman Wm
2825a Bohanan Jesse
2827 Gassner Michl S ◎
2828 Fritte Alpha
2828a△Waters Margt Mrs
2830 Jackson Howard
2830a Beckham Chas
2831 Nash Harry
2831a△Dietzman Harry
2831b Siebka Raymond
2832 Luders Lawrence
2832a Coleman Lawrence
2833 Dixon Jessie Mrs
2833a Wolf Jos ◎
rear 2833△Schmutz Chas
2834 Schromm Rudolph J
2834a Schneider Edwin
2835△Holzborn Gustave ◎
2836△Rauth Philip C
2836a Jiles Marcus
2838 Tallo Jos
2838a Clifton Ernest F
2839 Hunziker Arnold ◎
2839a△Koehler Margt
2840 Brakefield Jessie
2840a Howdeshell Bryan
rear 2840 Moslander Wm J
rear 2840a Schafemberger Carrie Mrs
2840½ Manning Hershel L
2840½a Brock Walter
2841 Bessinger Carrie Mrs
2842 Craig Lavina Mrs
2842a Elliott Lawrence
rear 2842 Myers Harvey A
rear 2842a Coutant Eden
2843 Wanko Nicholas J
2843a Wilhelm Barbara Mrs ◎
2843b Chapman Lola
2844 Schwantner Bernard
2844a Brinker Richd
rear 2844 Fell Andrew
rear 2844a Micka Kate
2845 Delbringge Henry B
2845a Cline Clarence
2846 Spindler Edw J
2846a Wansganz Nicholas
2846b△Athenas Geo
rear 2846 Love Harl
rear 2846½ Nicholls Andrew
2850 Cunningham Geo
2850a Stafford Lucille Mrs
2851 Henke Albert H ◎
2852△Goldkuhl Russell A
2852a Roesch Christian M Mrs
2853 Bachmann Melvin
2853a Wood Donald
2854△Kraft Aloysius G ◎
2855 Ferris Frank
2855a Knight Harry C
2856-58 Vacant
2857 Bye Harry
2857a Oakley Robt
2859 Lemond Robt
2859a Schrampf Hildegarde Mrs
2860 Madden Jos P ◎
2860a Niehoff Florence G Mrs
Byossee Robt
2861△Krohn Albert J ◎
2862 Lipper Clyde
2862a Franklin Lonial L
2864△Miller Eliz
2864a Pierce Ernest L ◎
2864b Arnold Jos E
2865 Wheelehan Geo
2865a Hermann Louis
2867a Digar Wm P
2867b Feurer Elsie J
2868 Martensen Arth
2868a Wilson Geo
Pestalozzi intersects
2900 Koeger Wm shoe repr
2900a Jost Albert
2901△Bender Sylvester J
2901a△Knittel Sylvester B
2902△Martin Lester B trucking
2902a Smith Geo M
rear 2902a Greer Hilda Mrs
2906 Hale Norman gro
2906a△Jacobson Max ◎
2907 Reimer Gilbert E
2907a△Ries Anna Mrs ◎
2908△Caren Iova barber

CHANNING, LINDELL AND LOCUST
PHONE NEwstead 4450
Bo
PLASTIC

TP	Adjoining	Source
-	✓	POLK-GOULD DIRECTORY CO.

LEFFINGWELL AVE 1948

LEE AV—Contd
4167△Garofalo Sam liquor
4167a△Bergsieker Harry E dentist
△Kastning Henry E osteo
Fair av intersects
4100W Reuter Edna M Mrs ⓐ drugs
4101W Laux Walter J liquors
4101Wa△Laux Walter J
4102W Vacant
4103W△Peleos Virgil clo clnr
4103Wa Lucas Emily M Mrs
4104-06△Adams Robt C whol drugs
4105W Dicke Wm H shoe repr
4107W Wolf Fred H ⓐ
4108W△Vincent Jerome H furn repr
4109W△Whitney Henry E
4110W△Watson John F
4110Wa Rickmann Lawrence M
4112W Hoffman Philip L ⓐ
4112Wa Leonard Ellen
4114W△Koenn Robt D ⓐ
4115W△Thomas Hascall P ⓐ
4115Wa Muesenfechter Anna Mrs
4116W△Palazzla Sam J ⓐ
4118W△Morgeneier Alvina Mrs
4119W△Jennings Emma B ⓐ
4122W△Mai Geo W ⓐ
4123W△Seidl Jos C ⓐ
4125W Bunning Josephine Mrs
4126W Unger Chas J
4126Wa Arteaga Ernest F
4127W Scott Wm V
4128W△Wahle Jos B
4128Wa Vacant
4129W△Flynn Wm E ⓐ
4132W△Licata Saml ⓐ
4133W△Huning Chas J ⓐ
4134△Reisel Roland J
4135W Bareiszewski Andrew
4136W△Mueller Berdia
4138W Deppner Henry T ⓐ
4139W Haupt Wm E ⓐ
4140W△Kunz Henry S
4140Wa No return
4141W Jackson Wm A
4141Wa△Groeber Josephine Mrs ⓐ
4142W△Rasche Wm C ⓐ
4145W△Lorenz Edw F
4146W Goddard John S ⓐ
4147W△Rosch Paul H ⓐ
4148W△Walters Lydia E Mrs ⓐ
4150W Reis Emil
4150Wa Vacant
4151W Vacant
4152W Wissel Oscar H
4152Wa Hartmann Fred
4153W△Heckert Edwin A ⓐ
4153Wa Wakeland Geo
4155W No return
Harris av intersects
4200 Roberson Snead
4200a△Bersin Lois E
4201△Barklage Theo ⓐ
4202 No return
4202a△Deichmann Henry A
4203△Herzog Lawrence gro
4203a△Lenz Francis A
4204 Tecklenburg Frank E
4204a Chill Florence Mrs
Harris av intersects (ns not open)
4205△Ridgeway Helen Mrs
4205a Doctorman Wm
4209△Scott Chas R ⓐ
4212△Wehmeyer Emma I Mrs ⓐ
4213△Phillips Lydia Mrs ⓐ
4214△Kruse Gus B F ⓐ
4216 Taylor Geo W ⓐ
4217△Nix Arth W ⓐ
4218 Vacant
4219△Gurrieri Jos
4219a Kolby Laud
4220△Pfeiffer Victor F ⓐ
4221△Dunnigan Lena A nurse
4224△Teske Oliver W ⓐ
4226 Moore Wilbur E
4226a△Schroeder Geo R
4227 Worley Norman ⓐ barber
4227a Worley Norman
4228 Leber Victor L
4231△Bahn Adolph H
4234△Brueckner Fred A gro
4234a△Wiegmann Wm P
4237 Diekmann Richd R
4237a△Funk Ben O
4239 Leffler Elmer G auto repr
4239a Howell Lester O
4241 Reagan Andrew B
Red Bud av intersects (ns not open)
4242△Lueck Chas F coal
4245 Hasse Chas W
4245a McGahan Robt ⓐ
4247 Pruehsner Wilbert H
4247a△Bentrup Anna Mrs
4248△Mecktessel Fred W ⓐ
4249 Johnson Orvil E
4249a Gesell Martin ⓐ
4251 Cain Henry W
4251a Hanlon Mary E Mrs
4252△Hummel Fred E
4252a△Falke Mamie Mrs ⓐ
4254△Byrnes Ray J
4254a△Raith Dorothy
4255 Ritter Thos ⓐ
4255a△Easterwood Chas H
4256△Meier Wm E
4256a△Jackson Norma G
4257 McBride Isaac C
4258△Vivano Anthony ⓐ
4259 Ross Emmett H ⓐ
4260△Wolfmeyer Chas
4261 Jordan Arth F ⓐ
4262 Hughes Cath Mrs ⓐ
4264△Schlueter Anna Mrs
4264a Kamuf Chas V
4266△Gentry Wm E
4266a△Smart Harry W
Ruth pl ends
4273△VonSeelen Philip J ⓐ
4277△Walters Alex P ⓐ
4278△Michler Alex E
4278a Steinkamp Lena Mrs
4279△Johnson Hattie M Mrs
4279a△Rutkowski Helen Mrs ⓐ
4280△Short Richd H
4280a Williamson Chas Mrs
4281△Koch Chas J
4281a Krout Cletus H
4284△Schwartz Jessie Mrs
4284a Sturgis Ben F
4286△Smith Paul W
4286a Schuler Arth W ⓐ
4289△Your Service Station
4290△Polansky John A
4290a Goedwin Roy H
4292 Vacant
Athlone av begins Turner av ends
4300△Brandt Theo L gro
4300a△Mokwa Jas J
4301△Saguto Peter ⓐ liquors
4301a Saguto Peter
4302△Percky Mary Mrs confr
4302a Paust Jos H
4303a Mackay Wilson
4305△Larkin Bernice confr
4305a△Birney Irwin C
4306△Seyer Edwin J
4306a△Platz Geo F
4308△Wilson Don
4308a△Bischoff Herman W
4309△Knoll Harold H window shades
4309a△Klees Leslie F
4311△Wedemeier Walter J
4311a Duba Laura Mrs
4315△Gibbins Roy paperhngr
4315a△Orr Mildred Mrs
4316△Lang Margt Mrs
4316a△Cull Howard D
4317 Kohne Celia Mrs ⓐ
4317a△Riester Chas G
4318 Medart Fredk E
4318a△Paschedag Harry E J
4319△Russell Harry B ⓐ
4320△Anson Arth J ⓐ
4323△Lordo Alphonse ⓐ
4324△Marquardt Milton
4324a△Schroeder Ferdinand
4327 Vacant
4328 Boercker Ethel Mrs ⓐ
4328a△Weber Herman
4329△Brinkerhoff Wm O ⓐ
4331△Nifong Aug J
4332△Rettinghouse Glen
4322a Dickens Jas
4334 Crangle Robt
4334a Vacant
4335△Lucas Louise C Mrs ⓐ
4337△Geers Jos B ⓐ
4338 Foley Thos F
Butler Wm E
4338a Schipek Chas
4340△Conway Dominick F
4340a△Hagan Louis T
4341△Satterfield Earl D ⓐ
4243△Emmert Roland chair rental
4343 No return
4345 Ward Marie Mrs
Clarence av intersects (ns not open)
4349 Eilerts Herman J ⓐ
4350 Vacant
4350a△Rifanwater Josephine Mrs
4351△Koch Louis C ⓐ
4352 Tumminia Frank M
4352a White Albert A
4354△Ross Wm E uphol
4354a△LaGates Ida Mrs
4355△Scioitero Thos ⓐ
4355a△Brown Edwin J
4356△Mitchell Herbert E confr
4356a△Mitchell Herbert E
4357 Hughes Ollie E
4357a△Carr Mayme
4358△Berg Sam beauty shop equip
4358a Petrini Wm
4359△Hohlt Edw ⓐ
4359a△Vogler Harold E
4360 No return
4360a△Garner Homer C
4361 Fletcher Robt R
4361a△Wessler Warren E
4364 Graf Gustav Y
4364a△Ludwig Olinda K Mrs ⓐ
4366-68 Vacant
4367△Moll Wm R ⓐ
4367a Behrnes Walter G
4369△Rosenthal Isaac ⓐ shoe repr
4369a△Schneider Sam
4370 Burkemper Richd C
4370a△Schloeman Geo E
4371△Prionas Gus A radio repr
4372 Herman Hubert C
4372a Lawrence Morris A
4373 Vacant
4373a△Hines John ⓐ
4374△Koelker Harry J
4374a Porter Wm R
4375 Glascock Ewing C
4375a Horan Jas F
4376△Johler Philip
4376a Hudson Val B
4377△Wolz Harry
4377a McLain Margt E Mrs
4378 Pahl Cleaners (br)
4380△Pepper Dan ice cream
4382 Harmon Phil W barber
4383 Niehaus Hdw Co (whse)
4384 United Tuck Pointers
4385 Niehaus Hdw Co
4386 Vacant

72
N Newstead av intersects
4403△Smith Wm
4405 Tendick Lewis A uphol
4406 McCray Dewey G barber
4408△Carman Clinton M refrigerator sls and serv
4410 Vacant
4413 Mohr Hadley P
4415△Williams Estel ⓐ
4416 Herkenhoff Wm F
4416a△Fehrmann John A
4417 Mellow Thos
4418△Green Chas E
4418a△Abeln Henry J
4419 Mais Eug W ⓐ
4420△Ayers Richd T
4420a△Breheny Michl J
4421 Bligh John P
4422△Manz Phillipine Mrs
4422a Vacant
4423△Fischer Ann Mrs ⓐ
4424 Vacant
4427△Klein Geo ⓐ ins broker
4428△Drinning Clarence ⓐ
4430△Krueger Albert A ⓐ
4433△Kilker Owen J ⓐ
4434△McGee Wm F ⓐ
4436△Bowers Walter A ⓐ
4437△Franke Henry ⓐ
4438△Batteiger Ervin A ⓐ
4439△Vonderheid Wm F ⓐ
4440 Huth Jos E ⓐ
4441△Fancher Wm
4442△Geyer Amelia Mrs ⓐ
4443△Lee Dana S
4444 Thomas Hugh A ⓐ
4448△Floerke Emil H ⓐ
4449△Baptiste John J
4450△Hopmann Geo E ⓐ
4451△Will Edw W ⓐ
4453△Schmidt Wm H ⓐ
4454△Hessler Henry A ⓐ
4455 Konertz Wm F
4455a△Jameson Jay W
4456△Rumpf Alvin
4457 Smith John
4457a Kirchoefer Oliver A
4458△Grisser Harry J ⓐ
4460△Przygoda Vito E
4461△Poole Arth F
4462△Bendorf Geo W ⓐ
4463△Coons Clyde E
△Rasche Fred
4465△Anstyn Albert C ⓐ
4467△Burgert Aug E ⓐ
4468△Lindemann Anna C Mrs ⓐ
4469△O'Brien Jos F
4470△Schultz Erba R Mrs ⓐ
4471 Kruenegel Ernst F ⓐ
4472 Sutter Matthew ⓐ
4473△Lodes Angelo R ⓐ
4474△Filla Cornelius L ⓐ
4475 Motz Jos jr ⓐ
4476△Bradley Geo H
4476a Herin Ted
Camillia av ends
4477△Sims Zead C
4479△Yost Harry E ⓐ
4481△Carmody Edmond ⓐ
4483 Radin Jos P ⓐ
4485△Naes Fred F
4487△Westholt Norman L ⓐ
4489△Lindsey Cletus ⓐ
4491△Schleiber Rosina Mrs ⓐ
4493△Foster Stella L Mrs ⓐ
4495△LeFerre Gerald J
4497△Wells Glen S ⓐ
4499 Alexander Thos F ⓐ
4499a△Sandhenrich Martin N ⓐ
4499b△Smith Walter J ⓐ
N Taylor av intersects
4518△Bierman Eloise beauty shop
4524△Hoffman Carl F gro
Dryden av intersects
4601△Thebeau & Miller Service Sta
4611△Reisert Louise K ⓐ
4612△Anzalone Frank ⓐ
4615△Ek Carl E ⓐ
4616△Rala Frances M Mrs ⓐ
4619 Ackermann Alex ⓐ
4621△Barrett Ervin H ⓐ
4625△Wiethmann Goodwin ⓐ
4629△Toenisketter Alois ⓐ
4631△Stellem Jos T ⓐ
Cora av ends
4637△Goeilner Harry A
4637a△Talbert John E
4641△Roche Michl ⓐ
4643△May Chas J ⓐ
4644△Behrens Theo A ⓐ
4646△Schorle Fred L ⓐ
4647△Brammier Margt Mrs
4649△Frevert Edw C ⓐ
4650△Buechner Frank C ⓐ
4651 Stewart Herbert S ⓐ
4654△Ogilvy Geo D
4655△Dorsey Geo M
4656△Life Jas A ⓐ
4657△Klein Chris S
4658△Hayes Fred C ⓐ
4659△Fleming Nicholas E
4660△Williams Alf A
4660a Genaro Mary L
4661△McDonnell Jas L ⓐ
4663△Milnar John A ⓐ
4664△Oestermann Bernard J ⓐ
4665△Butcher Meredith C ⓐ
4667△Bokerman Fred J C ⓐ
4668△McDonald Ernest B ⓐ
4671 Anderson Christian ⓐ
4672△Glass Chas W ⓐ
4673△Reinert Clara E Mrs
4674△Wolken Ella
4678△Hammann Wm J ⓐ
4680△Maisak Oliver E ⓐ
4686△Bueltmann Wm F ⓐ
4690△Rummenie Paul H ⓐ
4694△Doran Wm C
Marcus av intersects
4700△Niemann Herman M
4700a△Karras Barbara M Mrs ⓐ
4701△Robinson Ray J ⓐ
4702△Nagel Chas O
4702a△Aschoff Albert J
4705△Lauf Irving F ⓐ
4706△Kampmeinert Wm F ⓐ
4706a△Kampmeinert Herbert S
4709△Clark Wm J ⓐ
4710△Banks Fred H ⓐ
4710a△Guntly Jennie M Mrs
4711△Ossleck Chas F ⓐ
4714△O'Connell Robt E
4714a No return
4715△Angus Geo W ⓐ
4718△Richardson Walter
4718a△Hendrich Louise J
4719△Puls Herman ⓐ
4720△Menaugh John
4720a△Ehlhardt Benj B
4724 Haley Girvin B
4724a△Woelfert Erwin M ⓐ
4725△Wilhelm Eug J ⓐ
4726 Hammerschmidt Vincent
4726a△Gustus Dale L
4728 Nelke Edw D
4728a Deister Edw
4729△Goeilner John A ⓐ
4731△Bathke Walter B ⓐ
4735 Brennan Geo A ⓐ
4737 Whitehill Kate S Mrs ⓐ
4741△Steiziori Ida M Mrs ⓐ
4745△VanScoyk Wm V
4751△Kaemmerer Clara Mrs
4757△Dorsey Girard G ⓐ
Shreve av intersects
4804 Wolf Philip shoe repr
4807 Teepe Wm V tailor
4807a Jarand Aug
△Teckenbrock Lillian Mrs beauty shop
4809△Kingsley Nathaniel M
4816△Moreheuser Martin H ⓐ
4817△Milbratz Frank C ⓐ
4820△Rosenfeld Louis ⓐ
4821△Baumann Eug A ⓐ
4823△Theby Louis G ⓐ
4824△Elfgen Louis A ⓐ
4826△Hallenbeck Chas F ⓐ
4827△Colly Chas
4828 Reuter Erwin A ⓐ
4831△Blingel Wm J ⓐ
4832△Gehring Wm F ⓐ
4833△Kuehn Wm P ⓐ
4836△Merschwirth Fred E ⓐ
4837△Gerdel Otto H ⓐ
4840△Voss Mayme Mrs ⓐ
4843△Pallmeier Harry F ⓐ
4844△Knobeloch Willard F ⓐ
4845 Scheller Peter ⓐ
4846△Heuermann Fred W ⓐ
4849△Puglisi John ⓐ
4850△Schauman Saml ⓐ
4853△Dirks Harry R ⓐ
4854△Ledford Jas M ⓐ
4856△Davis Chas P ⓐ
4857△Hayo Raymond E ⓐ
4859△Berg Wm A ⓐ
4860△Heidenreich Harry W ⓐ
4863△Burian Anthony C ⓐ
4864△Ehrhard Agnes Mrs ⓐ
4868△Bakersmith Herbert F ⓐ
4869△Cayse Linden T ⓐ
4870△Kenefick John ⓐ
4871△Meyer Elmer P ⓐ
4874△Klein Albert H ⓐ
4875△Mullins Peter J ⓐ
4877△Haupt Robt G ⓐ
4878 Rath John C ⓐ
4881△Wohlschlaeger Michl A jr ⓐ
4882△Vornholt Wm A ⓐ
4884△Meyer Elvira B Mrs
4884a Seitz Robt J
4885△Pfeiffer Elmer H ⓐ
4886 Schroeder Julius W
4886a Hausgen Guy L
4888△Sommerhauser Edw H
4888a△Vanderpool Earl R
4889△Rigby Jas M ⓐ
4890△Moran John T
4890a△Meyer Edw H
4892 Scott Routley J
4892a△Linnemeyer Chas
4894△Kuenz Omer C
4894a△Golden Thos L
4896△Voss Ralph L
4896a Keim Phillip H
4898 Vacant
4898a△Doyle Jas J
N Euclid av intersects
4907△Lahey Raymond J ⓐ
4915△Katinas Michl ⓐ
4919△Lavender Walter A ⓐ
Walbridge pl ends
4923△Hummel Chas A ⓐ
4927△Kallaos Saml T ⓐ
Clara pl ends
4968△Willmann Fredk W ⓐ
4970 No return
Kingshighway Memorial blvd intersects
88
LEETON AV — From Prospect Grove west to city limits, 1 north of Parkwood rd
647 Peoples Earl
649 Walker Harold
649½ Vacant
653 Vacant
653½ Vacant
657 Jackson Roosevelt
657½ Jackson Robt
City limits
6
LEFFINGWELL AV N—From 2800 Laclede av north to Dodier
6△Mason Geo
6a Northcutt Hiram
6b△Keller Ernestine
8△Smith Mildred Mrs
8a Dougherty Thos
10 Coleman Mose

LEFFINGWELL AV N—Contd
10a Thompson Ulysses J
15△StPaul A M E Church
16△Thomas Howard
16a Wright Isaac
18△Finister Daisy Mrs
18a Butler Lucinda
Lawton blvd intersects
Pine blvd intersects
Olive intersects
305 Vacant
305a Roddy Fannie Mrs
307 Davis Anna M
307a Hobbs Carrie Mrs
309△Morath E coffee
311-13△Callas Thos P restr
Locust blvd intersects
417△McGee Chas
419△McGee Chas clo clnr
419a Jones Mildred
419b Walker Edna
26
Washington blvd intersects
614 Fox Queenesther Mrs gro
Parham Wm
615 Clark Edw
615a Lyons Annie Mrs ⓐ
616△Trout Lucille beauty shop
617 Vacant
617a△Vail Robt
619 McKee Otis
619a Washington Rozetta
621△Carey Eva A Mrs drsmkr
△Carey Moses B
623△Harmon Hortense
623a Austin Willie B Mrs
623b Robinson Fred
Lucas av intersects
707△Clark Chas
707a Jackson Jas M
709 Johnson Sarah Mrs
709a Vacant
714 Craddock John billiards
715△Hamilton Leon clo clnr
715a Bell Louise Mrs
716△Major Ernest
717△West Susie Mrs lndry
718△Shepard Felix Rev barber
719 Vacant
719a Riley Geo
722△Stewart Roger W
Delmar blvd intersects
800-04△Wooden Herbert B restr
802 Hudson Myrtle
802a Love Albert
802b Gray Eva Mrs
805 Hamilton Geo
806△Prewitt Olas barber
807 Menifield Richd L hat clnr
808△Templecoff Lambro confr
809△Logan Christopher C barber
809a△Cartwright Gus
810△Roosevelt Theatre
812-16△Walker Robt W auto repr
817-19△Scott Cecil E restr
817a Johnson Eliz
818-20 Kalajian Hum party confr
819a Chase Willie
821 Churchian Waskin clo clnr
821a Greer Roxie Mrs
Franklin av intersects
Cole intersects
1004a Marshall Willie J
1005△Craddock Azzore W phys
1005a Emory Maggie Mrs
1006 Jackson Edw
1006a Hamilton Matthew
1006b Brewer Josephine Mrs
1007 Hammond Lester
1008 Anderson Jas
1008a McNeely Henrietta Mrs
1010 Mason Lillian Mrs
1010a Williams Earl
1011 Bradley Jas
1011a Bradshaw Lizzie
1012 Morris Pinkney
1012a Gilbert Lottie Mrs
1012b Young Irene Mrs
1013△Lee Mack
1013a△Jones John T
1014 Seay Willie
1014a Morgan Edw J
1014b Simpson Jesse
1015 Harris Nettie Mrs
1015a Jones Lizzie
1016 Johnson Ludie Mrs
1016a Miller Glenda Mrs
1016b Haynes Mattie B Mrs
1017 Crump Sandy ⓐ clo clnr
1017a Vacant
1019△Harris Loreza
1019a△Garner John
1021 Johnson Frank
1021a△Smith Jeff
1023 Banks Eug
1023a△Oliver Roy
Mills intersects
1024 Arnold Hattie Mrs
1024a Johnson Wm H
1026△Carter Jack
1026a Powell Ella
1027 Mealy Bradford ice
1027a△Bogan Silas
1027b Armstrong Odellia bsmt 1027 Brown Will
1028 Pryor Ruth
1028a James Edw
1029 Howard Saml E
1029a Gordon Chas
1030 Motley Linwood
1030a James Albert
1031 Rhodes Reuben S
1031a Bowe Clintonia
1032 Taylor Jas
1032a△Campbell Jas H
1033 Hopkins Andrew
1033a Holmes Beatrice Mrs

LEFFINGWELL AVE 1948

LEFFINGWELL AV N—Contd
1034ΔDavis Jesse
1034a Smith Zora Mrs
1035 Sparks Aaron
1035a Brook Kath
1039 Lee Geo J
1039a Thomas Jas
1041 Wallace Will
1041a Hearn John
1043 Grantley Wm
1043a Thomas Alf
Stoddard intersects
1100 Williams Alverst B
1100a Trotter Henry
1111 Ross Walter R barber
1112 Jackson Tena Mrs
1112aΔBillups Ida
1114ΔJames Freeman L
1115 Brown Hubbard
1115a Johnson Carrie Mrs
1116 Cheatam Hester
1117 Walls Alf
1117a Walls Pears Mrs
1118 Smith Edw
1120 Johnson Chas
Gamble intersects
1204 West Minnie Mrs
1204a Shoby Louise Mrs
1206ΔJackson Eug
1206aΔBrown Jennie Mrs
1207 Williams Annie B Mrs
1208ΔTaylor Joseph
1208a Gardner Edw
Dayton intersects
1235 Hamilton Norris
1235a Dunn Azalee
1236 Caldwell Ollie barber
1236aΔWhitfield Louis
1236b Lawrence Wm
1238 Grove Chas
1238a Williams Georgia
1240 Warner Lena
1240a Davis Jeff
1241ΔMcNeill Dora liquors
1252-54ΔGuller Jos drugs
Dickson intersects
1309 Denwody Lee restr
1310 No return
1311ΔPorter Earlene beauty shop
1311a Suine Square C
1312ΔMiller Sarah Mrs
1314 Humphrey Geo
1314a Turner Thos J
1315 Brown Rosie L Mrs restr
Thomas intersects
1343 Tyler Redeeming Christian Spiritual Church Morgan Henrietta J Rev
1344ΔEasterling Clara Mrs ◎
1345ΔSandidge Ada Mrs
1345a Hensley Mack
1347 Penna Calvin
1347a Page Ignetius
1349 Taylor Plentice
1349a Gibson Mollie
1351 Glubok Sol ◎
1353ΔTaylor Julia M Mrs ◎
1353a Fuller Mary Mrs
1355 Walker Geo B
1355a Gettis Bristow
1357ΔAdams Jas E
1357a Pitts Clyde A
Sheridan av intersects
1405ΔAskew Chas
1405a Thomas Elmer
1406 Hudson Calvin H coal
1407 Vacant
1408 Allen Frank
1410ΔLockhart D L
1410a Hamilton John H
1420 Wheeler Wm
1420aΔTyus Mary
1425 Carter Harold B
48
Cass av intersects
1503ΔJohnson Gabriel
1503a Campbell Jasper C
1510ΔBean Fletcher
1510aΔSmith John R
1512 Gaines Henry
1512aΔHarris Wm E
1513 Hawkins Isabelle Mrs
1514 Boone Chas
1514a Biritz Wilma Mrs
1515ΔReid Geo
1515a Pond Green
1516ΔRobinson Jos
1516a Langford Cloida Mrs
1517 Clayton Amos
1518ΔBarker Wash
1518a Woods Lillie
1519 Houston Johnnie
1520 Harper Upton
1520a Sanders Thos
1521ΔByrth Pearl Mrs
1522 Brown J L Rev
1522a Jackson T Lloyd
1523ΔDavis Elisha
1524 New Salem Missionary Baptist Church
1525 Fitch Artigie
1527 Austin Albert
Howard intersects
1609 Collins Otha
1610 Gray Jas
1610½ΔScott Odetha
1612 Venezia Jennie Mrs
1612a Gray Louis
1617 Davis Beatrice P
1617aΔPriscans Frank
1619ΔHarden Jas
Holmes Susie
1619a Smith Robt
1621ΔMoore Robt
1621aΔLaster Fredk A
1623 Body Herbert
1623a Wheeler Roy W
1625 Edwards Clifford
1625a Evans Gluceh
1627 Reed Emma Mrs
1627aΔCoker Jas
1629 Evans Jones
1629a Sims Sadie Mrs
1631 Brown Robt
1631a Mills Walter
Madison intersects
1712 Morabett Nicola
1712a Bossomo Sam
1714 Owen Lloyd K
1714a Owen Floyd
1715 Murphy Oliver G
1715a Martin Edw L
1717ΔPryo Warren
1717a Kmarun Ora Mrs
1718 Witt Leonard J
1718a Zuccarello Irene Mrs
1719 Updegraff Ralph
1719a Hyde Edw L
1720 Pyglski Stanley
1720a Dotson John S
1721 Kennedy Jas W
1721a Scherer Christian A
1722 Pollick John
1725ΔMazzola Michl
1725a Dippicole Tony
1727ΔAbbacchi Philip
1727a Vacant
1728ΔWallis Harry B
1730 McGuire Gertrude
1730½ Hession J
1732ΔWiseman Loran K
1734 Firnza Sam
1734aΔCarroll Eliz Mrs
Magazine begins
1800 Paul Chas H
1800a Cook Barney
1801 Yeatman Square
1802ΔLupo Saml
1802aΔHogan Dennis A
1806 Leahy Lloyd
1806a McFadden Harry T
1810 Yergain Robt
1810a Schryher Jos
1812 Schlither Edw
1812aΔPhillips Elmer B
1814ΔMcFadden Cath A Mrs
1814a Tremine Roy Wm
1816 Brink Oscar W
1816aΔLongo Frank F
1818ΔBub Geo F
1818a Kauffman Edw A
1820 McElroy Emma Mrs
1820aΔJones Myron
1822 Reagan John
1822a McCarthy Kath
North Market intersects
2401ΔHussmann Ligonier Co refrigerators
2418a No return
2422 No return
2422aΔSmith Jos A
2424 Adams Wm
2424a Johnston Margt Mrs
2426 No return
2426a McCune Paul
2428 Baremore Harold
2428a Reedy Jas
Benton intersects
2502 Phipps Austin ◎
2502a Allen Ophelia Mrs
2506 Goodwin Wilber A
2506aΔRodgers Claude
rear 2506 Vacant
rear 2506aΔBrown John C
2508ΔWhittaker Lester
2508a Fantroy Arth
2510 Gunn Dairy
2513 Weakley Alice
2513aΔBurns Clarence
2514 Galilee Baptist Church
2515ΔCarter Jas
ΔGrimes Fred A
2515aΔMcClendon Wm
2516 Warbington John
2516aΔMurff Mathew
2517ΔMcClurd Nettie Mrs
2517a Dabney Geo L
2520 Suggs Edgar
2521 Cazy Edgar
2521a Dickson Walter
2522 Johnson Chas W ◎
2523 White Eliz
2523aΔStewart Steve
2524ΔWainwright Wm
2528ΔKibby Paul
2529ΔStrong Noel ◎
2529a Williams Lola
2600 Sanders Henry
2601 Stewart Wm H
2601aΔLee Jas T
2603 Riddick Mabel Mrs
2603aΔKelly Alexx
2604 Wilson John
2604a Washington Lessie
2605 Lawrence Edw
2609 McCrottell Willie
2609aΔDoyle Thaddeus A trucking
2611 Thurman Saml
2611a Sargent Ada Mrs
2613 Lee Wesley
2613aΔShephard John
2614 Norman Mary
2614a Crimes Eliz Mrs
2615 Shirbers Clarence L
2615a Hetten Mabron
2616 Stith Jas
2616a Stewart Ethel M
2617 Goodwin Wilbur
2617aΔWilson Gladys Mrs
2618 Malone Nathea
2618a Welk Leonard
2619a White Joe
2620 Allen Ella Mrs
2628ΔWashington Technical Branch
2630-32 Fishman Ruth gro
2630a Fishman Ruth
2632a Caldwell Norman
Montgomery intersects
2701-05ΔPerfection Mfg Co furn
2702ΔHardy John E ◎
2710 Peterson Mamie
2710aΔEpps Alphonso
2712 Banks Wm
2712a Stovall Henry J
2714ΔFullilove Eleanor Mrs
2714a Smith Harry
2716 Snowden Dan ◎
2717ΔBaryiski Jos
2717a Self Victor
2717b Young John
2718 Williams DeValson
2720 Dillworth Chas
2720a Benjamin Mary
2722 Brown Viola Mrs
2722a Kelly Edwin W
StLouis av intersects
University av intersects
2915ΔLayton Valle J
2915aΔKind Henry C carp
2917ΔNiehaus Walter E
2917aΔMcKinney Clyde V
2921ΔKortum Elmer W
Dodier intersects
3
LEFFINGWELL AV S — From 2800 Laclede av south to Randolph
Market intersects
102 Williams Ezekiel shoe shiner
109-13ΔCohen Frank R liquors
Walnut intersects
200 Boyds Ernest
200a Buggs Mamie Mrs
201 Eddins Mary Mrs
201aΔMarshall Ananias M
202ΔMarshall Lucinda Mrs
202a No return
203ΔElston Julia Mrs
203a Copeland Albert
204 Ward Danl
204a Taylor Fred
205 Taylor Walter
205a Harris Glenn
206 Buford Martin
206a Smith Chas
207 Alford Stary Mrs
Stanford Helen
207aΔGuy Allen
208 Carter Mary Mrs
208a McGee Johnson
209ΔPease Ernestine Mrs beauty shop
209a Sparkman Olivia
210ΔGray Arth
210a Triggs John
213 Washington Leonard
Washington Robt
214 Henry Lunnie C
214a VanBuren Jesse
215ΔThomas Lena Mrs beauty shop
Thomas Emmet
215a Pettis Ernest
216 Goss Fannie
216a Smith Bennie
217ΔHicks Burnice
217aΔPorter John W
218ΔMcClendon Zach
219ΔBrown Chas
219aΔGage Finnies
220 Collier Allen
220a Bell Henry
221 Scott Wm
221a Collins Frank
222 Pearson John
222a Yarber Ralph
223 Ward Allen
223a Adams Will
224 Kinds Mattie Mrs
224a McKnight Henry
227ΔMartin Willie
Eugenia ends
229 Caldwell Lewis confr
231ΔMiles Lula Mrs
233 Knox Jas W barber
235 Starts Albert
237 Scott Ruby Mrs
Jones Martha
Helms Alma
237a Beavers Edw
237b DeLoch Matthew
Clark av intersects
302 Bowden Mark
306ΔJinks Roman
306a Griffin Hester
308 Harris Perry
309 Armstrong Hurdie
309a Clemons Fred
310 Stewart Winston
321 Tabor Jas L
321a Mikiel Dudley
323 Glosgow Geo
Tate Sam
323a Hall Geo
Spruce intersects
409 Robertson Jas coal
410 Weather Frank beauty shop
411 Esinburg Sam
412ΔMartin Marguerite Mrs restr
414 Taylor John W sausage mfr
417ΔHamilton Iray restr
417a Tatum Lindy Mrs
419 Shelby Mariah Mrs
bsmt 419 Garner Chas
419a Williams Celia Mrs
421 Griggs Lee G
bsmt 421 No return
421a Frazier Abr
423 Martin Jeff
bsmt 423 Woods John
423a Langston Anna
425ΔBradford McCoy
425a Warren Preston
Bernard intersects
509ΔFlagg Robt
510 Jackson Josephine Mrs
Randolph intersects
37
LEMP AV—From 1900 Gravois av south to S Broadway (not open between Victor and Sidney)
2225ΔHanstein Edw
2225a Baker Cuby
DeMoon Jas
Shenandoah av intersects
2300 Dallas Dora Mrs
2300a Jackens Henry W
2328 Czachowski Vincent ◎
2328aΔMarin Marie Mrs
2330 Schwenker Mary P
2330aΔBudek Elmer J
2332ΔHarrell Leaton confr
Lami intersects
2400ΔFerguson Asa auto repr
2406 Hess Francis
2406a Heitz Mary Mrs
2412 Ferguson Asa
2414 Tharp Chas ◎
2415ΔKolping Society
rear 2415 Fuhler Gerhard R
2415b Kunye Jos
2416 Alwies Eva Mrs
bsmt 2416 Gruess Gustave
2416a Barnett Jas W
2420ΔMadeker Jos C
2420aΔKelly Anna T Mrs ◎
2421 Terreau Herbert
2421a Ballta Louis
rear 2421 Olson Edw
rear 2421a Nowak Leonard G
2422 Caruana Anthony
2422aΔBaron Anton ◎
2423ΔCuster Lloyd
2423a Laplant Floyd H
rear 2423 Lyons Thos
2424 Dilcline Mae Mrs
2424a Gallup Alma Mrs
2425 Taylor Hettie Mrs
2425a Dempewolf Jas
2426ΔTaylor Waldo
2426a Kearbey Harold R
rear 2426 Parrott Arnold
2427 Roscoe Geo
2427a Rozier Fred H
2428 Broz Mary Mrs
2428a Thompson Albert
2429 Vaas Ernest O
2429a Simiaker Andrew
2430 Bryson Alf R
2430a Wuelbern Lucy M
rear 2430 Spradling Stanley
Lange Marie Mrs
rear 2430a Smith Sarah E
Schafer Wm
2431 Stratman Lester A ◎
2431a Schilling Edw
2432ΔSchultz Chas
2433 Schilling Julius
2433a Schilling Dolores
2434ΔSchultz Milton ◎
2434a Mitchell Clara Mrs
2437 Winkel Agnes C Mrs ◎
2437a Hogan Wm J
2437b Gorman Emma Mrs
rear 2437 Midwest Shoe Supplies Co (whse)
2438ΔSchilling Leo A confr
2438aΔOwens Wm
2444ΔBielefeld Eliz Mrs ◎
2444a Budke Lester J
Victor intersects
43
(Not open between Victor and Sidney)
Sidney intersects
2604 Delf Edw
2604a Fisher Jessie E
2609 VanDillon Robt
2611ΔMcFarland I E Mrs
2614 Jaskiewicz Jos A
2614aΔNecker Fred J
2616 Jaskiewicz Max A ◎
2616a Failla John S
2618 Marko Minnie Mrs ◎
2618a Oster Barbara Mrs
2620ΔFinnegan Thos
2621 Hennrich Christian
2621a Klein Ray W
2622ΔDarron Andrew C ◎
2623ΔKlein Lillian beauty shop
Klein Albert L ◎
Senate begins
2626 Beyer Wm F
2626a Grabel Bertha
2628-28a No return
2630ΔAegerter Eug A
2630a Yochim Andrew N
2632 Yochim Geo ◎
ΔRathouz Jos J
2634-36 Barr Dwight J
2634a Diepenbrock Walter
2636a Maddux Earl C
2640 Sheehy Chas F ◎
2640a O'Keefe Walter J
2700 Tuhro Lottie Mrs
2700a Ziegler Lawrence A ◎
2701 Baute Leona
2701aΔTrendle Jos W
2703 Jelinek Edw W
2703a Simmons Lillian Mrs
2704 Pasek Edw G ◎
2705ΔBokor Mary Mrs
2705aΔNoska Kath Mrs
2706 Salz Wm L
2707 Jolley John
2707a Schmidt Frank
2707b Schmidt Edw
2708 Buchheit Michl
2708a Nogrady Jos
2710 Bartkiewicz Adam ◎
2710a Takatz Nick
Congress begins
2711ΔGuerich Anthony C tool mfr
2712 Hirsch Wm D
2712a Eversmann Caroline Mrs
2714 Rinkel Margt Mrs
2714a Moffitt Chas H
Lynch intersects
2800-02 South Side Pleasure Club
2800aΔO'Rourke Myrtle Mrs
2801ΔMazuranic Andrew gro
2802a Harris Jas
LEMP AV—Contd
2803 Faust Geo A
2805 Pavlicek Wm M ◎
2805a Pavlicek Frank
2806ΔTiggard Henry O
2806aΔThiel John G ◎
2806b Cunio Jess
2807 Baranovic Thos A jr ◎
2807a Baranovic Thos A
2808 Naest Leo ◎
2808a Nuckolls Raymond M
2810 Bayton Wm
2810a Thigpen Wm B
2811 Winkle Wilbur
2811a Davis Esther N
2811b Crebbs Leonard
2812ΔShelby Otto
2812a Ferguson Herbert C
2813 Schurmacher Rudolph ◎
2815 Schmidt Chas ◎
2815 Taylor Gale
2816 Preston Ben R
2816a Diedrich Vernon
2818 Edwards Wm
2818a McBee Richd
Carmen Thos J ◎
rear 2818a Mintner Earl
2819 Love Jos ◎
2819a Beckwith Thelbert
2821 Sherman Russell
2821a Caldwell John
2822ΔTaylor Noland
2823 Hummel Jacob
2823a Geuon Edw
2824ΔFabbio John
2824a McKinney Raymond
2824b Dykla Thos
2825 Corcman Wm
2825a Bohanan Jesse
2827 Gassner Michl S ◎
2828 Fritte Alpha
2828aΔWaters Margt Mrs
2830 Jackson Howard
2830a Beckham Chas
2831 Nash Harry
2831aΔDietzman Harry
2831b Siebka Raymond
2832 Luders Lawrence
2832a Coleman Lawrence
2833 Dixon Jessie Mrs
2833a Wolf Jos ◎
rear 2833ΔSchmutz Chas
2834 Schromm Rudolph J
2834a Schneider Edwin
2835ΔHolzborn Gustave ◎
2836ΔRauth Philip C
2836a Jiles Marcus
2838 Tallo Jos
2838a Clifton Ernest F
2839 Hunziker Arnold ◎
2839aΔKoehler Margt
2840 Brakefield Jessie
2840a Howdeshell Bryan
rear 2840 Moslander Wm J
rear 2840a Schafemberger Carrie Mrs
2840½ Manning Hershel L
2840½a Brock Walter
2841 Bessinger Carrie Mrs
2842 Craig Lavina Mrs
2842a Elliott Lawrence
rear 2842 Myers Harvey A
rear 2842a Coutant Eden
2843 Wanko Nicholas J
2843a Wilhelm Barbara Mrs ◎
2843b Chapman Lola
2844 Schwantner Bernard
2844a Brinker Richd
rear 2844 Fell Andrew
rear 2844a Micka Kate
2845 Delbringge Henry B
2845a Cline Clarence
2846 Spindler Edw J
2846a Wansganz Nicholas
2846bΔAthenas Geo
rear 2846 Love Harl
rear 2846½a Nicholls Andrew
2850 Cunningham Geo
2850a Stafford Lucille Mrs
2851 Henke Albert H ◎
2852ΔGoldkuhl Russell A
2852a Roesch Christian M Mrs
2853 Bachmann Melvin
2853a Wood Donald
2854ΔKraft Aloysius G ◎
2855 Ferris Frank
2855a Knight Harry C
2856-58 Vacant
2857 Bye Harry
2857a Oakley Robt
2859 Lemond Robt
2859a Schrampf Hildegarde Mrs
2860 Madden Jos P ◎
2860a Niehoff Florence G Mrs
Byossee Robt
2861ΔKrohn Albert J ◎
2862 Lipper Clyde
2862a Franklin Lonial L
2864ΔMiller Eliz
2864a Pierce Ernest L ◎
2864b Arnold Jos E
2865 Wheelehan Geo
2865a Hermann Louis
2867a Digar Wm P
2867b Feurer Elsie J
2868 Martensen Arth
2868a Wilson Geo
Pestalozzi intersects
2900 Koeger Wm shoe repr
2900a Jost Albert
2901ΔBender Sylvester J
2901aΔKnittel Sylvester B
2902ΔMartin Lester B trucking
2902a Smith Geo M
rear 2902a Greer Hilda Mrs
2906 Hale Norman gro
2906aΔJacobson Max ◎
2907 Reimer Gilbert E
2907aΔRies Anna Mrs ◎
2908ΔCaren Iova barber

TP	Adjoining	Source
-	✓	POLK-GOULD DIRECTORY CO.

LEFFINGWELL AVE 1948

LEE AV—Contd
4167△Garofalo Sam liquor
4167a△Bergsieker Harry E dentist
△Kastning Henry E osteo
Fair av intersects
4100W Reuter Edna M Mrs ⓐ drugs
4101W Laux Walter J liquors
4101Wa△Laux Walter J
4102W Vacant
4103W△Peleos Virgil clo clnr
4103Wa Lucas Emily M Mrs
4104-06△Adams Robt C whol drugs
4105W Dicke Wm H shoe repr
4107W Wolf Fred H ⓐ
4108W△Vincent Jerome H furn repr
4109W△Whitney Henry E
4110W△Watson John F
4110Wa Rickmann Lawrence M
4112W Hoffman Philip L ⓐ
4112Wa Leonard Ellen
4114W△Koenn Robt D ⓐ
4115W△Thomas Hascall P ⓐ
4115Wa Muesenfechter Anna Mrs
4116W△Palazzla Sam J ⓐ
4118W△Morgeneier Alvina Mrs
4119W△Jennings Emma B ⓐ
4122W△Mai Geo W ⓐ
4123W△Seidl Jos C ⓐ
4125W Bunning Josephine Mrs
4126W Unger Chas J
4126Wa Arteaga Ernest F
4127W Scott Wm V
4128W△Wahle Jos B
4128Wa Vacant
4129W△Flynn Wm E ⓐ
4132W△Licata Saml ⓐ
4133W△Huning Chas J ⓐ
4134△Reisel Roland J
4135W Bareiszewski Andrew
4136W△Mueller Berdia
4138W Deppner Henry T ⓐ
4139W Haupt Wm E ⓐ
4140W△Kunz Henry S
4140Wa No return
4141W Jackson Wm A
4141Wa△Groeber Josephine Mrs ⓐ
4142W△Rasche Wm C ⓐ
4145W△Lorenz Edw F
4146W Goddard John S ⓐ
4147W△Rosch Paul H ⓐ
4148W△Walters Lydia E Mrs ⓐ
4150W Reis Emil
4150Wa Vacant
4151W Vacant
4152W Wissel Oscar H
4152Wa Hartmann Fred
4153W△Heckert Edwin A ⓐ
4153Wa Wakeland Geo
4155W No return
Harris av intersects
4200 Roberson Snead
4200a△Bersin Lois E
4201△Barklage Theo ⓐ
4202 No return
4202a△Deichmann Henry A
4203△Herzog Lawrence gro
4203a△Lenz Francis A
4204 Tecklenburg Frank E
4204a Chill Florence Mrs
Harris av intersects (ns not open)
4205△Ridgeway Helen Mrs
4205a Doctorman Wm
4209△Scott Chas R ⓐ
4212△Wehmeyer Emma I Mrs ⓐ
4213△Phillips Lydia Mrs ⓐ
4214△Kruse Gus B F ⓐ
4216 Taylor Geo W ⓐ
4217△Nix Arth W ⓐ
4218 Vacant
4219△Gurrieri Jos
4219a Kolby Laud
4220△Pfeiffer Victor F ⓐ
4221△Dunnigan Lena A nurse
4224△Teske Oliver W ⓐ
4226 Moore Wilbur E
4226a△Schroeder Geo R
4227 Worley Norman ⓐ barber
4227a Worley Norman
4228 Leber Victor L
4231△Bahn Adolph H
4234△Brueckner Fred A gro
4234a△Wiegmann Wm P
4237 Diekmann Richd R
4237a△Funk Ben O
4239 Leffler Elmer G auto repr
4239a Howell Lester O
4241 Reagan Andrew B
Red Bud av intersects (ns not open)
4242△Lueck Chas F coal
4245 Hasse Chas W
4245a McGahan Robt ⓐ
4247 Pruehsner Wilbert H
4247a△Bentrup Anna Mrs
4248△Mecktessel Fred W ⓐ
4249 Johnson Orvil E
4249a Gesell Martin ⓐ
4251 Cain Henry W
4251a Hanlon Mary E Mrs
4252△Hummel Fred E
4252a△Falke Mamie Mrs ⓐ
4254△Byrnes Ray J
4254a△Raith Dorothy
4255 Ritter Thos ⓐ
4255a△Easterwood Chas H
4256△Meier Wm E
4256a△Jackson Norma G
4257 McBride Isaac C
4258△Vivano Anthony ⓐ
4259 Ross Emmett H ⓐ
4260△Wolfmeyer Chas
4261 Jordan Arth F ⓐ
4262 Hughes Cath Mrs ⓐ
4264△Schlueter Anna Mrs
4264a Kamuf Chas V
4266△Gentry Wm E
4266a△Smart Harry W
Ruth pl ends
4273△VonSeelen Philip J ⓐ
4277△Walters Alex P ⓐ
4278△Miehler Alex E
4278a Steinkamp Lena Mrs
4279△Johnson Hattie M Mrs
4279a△Rutkowski Helen Mrs ⓐ
4280△Short Richd H
4280a Williamson Chas Mrs
4281△Koch Chas J
4281a Krout Cletus H
4284△Schwartz Jessie Mrs
4284a Sturgis Ben F
4286△Smith Paul W
4286a Schuler Arth W ⓐ
4289△Your Service Station
4290△Polansky John A
4290a Goedwin Roy H
4292 Vacant
Athlone av begins Turner av ends
4300△Brandt Theo L gro
4300a△Mokwa Jas J
4301△Saguto Peter ⓐ liquors
4301a Saguto Peter
4302△Percky Mary Mrs confr
4302a Paust Jos H
4303a Mackay Wilson
4305△Larkin Bernice confr
4305a△Birney Irwin C
4306△Seyer Edwin J
4306a△Platz Geo F
4308△Wilson Don
4308a△Bischoff Herman W
4309△Knoll Harold H window shades
4309a△Klees Leslie F
4311△Wedemeier Walter J
4311a Duba Laura Mrs
4315△Gibbins Roy paperhngr
4315a△Orr Mildred Mrs
4316△Lang Margt Mrs
4316a△Cull Howard D
4317 Kohne Celia Mrs ⓐ
4317a△Riester Chas G
4318 Medart Fredk E
4318a△Paschedag Harry E J
4319△Russell Harry B ⓐ
4320△Anson Arth J ⓐ
4323△Lordo Alphonse ⓐ
4324△Marquardt Milton
4324a△Schroeder Ferdinand
4327 Vacant
4328 Boercker Ethel Mrs ⓐ
4328a△Weber Herman
4329△Brinkerhoff Wm O ⓐ
4331△Nifong Aug J
4332△Rettinghouse Glen
4322a Dickens Jas
4334 Crangle Robt
4334a Vacant
4335△Lucas Louise C Mrs ⓐ
4337△Geers Jos B ⓐ
4338 Foley Thos F
Butler Wm E
4338a Schipek Chas
4340△Conway Dominick F
4340a△Hagan Louis T
4341△Satterfield Earl D ⓐ
4243△Emmert Roland chair rental
4343 No return
4345 Ward Marie Mrs
Clarence av intersects (ns not open)
4349 Eilerts Herman J ⓐ
4350 Vacant
4350a△Rainwater Josephine Mrs
4351△Koch Louis C ⓐ
4352 Tumminia Frank M
4352a White Albert A
4354△Ross Wm E uphol
4354a△LaGates Ida Mrs
4355△Scioiteno Thos ⓐ
4355a△Brown Edwin J
4356△Mitchell Herbert E confr
4356a△Mitchell Herbert E
4357 Hughes Ollie E
4357a△Carr Mayme
4358△Berg Sam beauty shop equip
4358a Petrini Wm
4359△Hohlt Edw ⓐ
4359a△Vogler Harold E
4360 No return
4360a△Garner Homer C
4361 Fletcher Robt R
4361a△Wessler Warren E
4364 Graf Gustav Y
4364a△Ludwig Olinda K Mrs ⓐ
4366-68 Vacant
4367△Moll Wm R ⓐ
4367a Behrnes Walter G
4369△Rosenthal Isaac ⓐ shoe repr
4369a△Schneider Sam
4370 Burkemper Richd C
4370a△Schloeman Geo E
4371△Prionas Gus A radio repr
4372 Herman Hubert C
4372a Lawrence Morris A
4373 Vacant
4373a△Hines John ⓐ
4374△Koelker Harry J
4374a Porter Wm R
4375 Glascock Ewing C
4375a Horan Jas F
4376△Johler Philip
4376a Hudson Val B
4377△Wolz Harry
4377a McLain Margt E Mrs
4378 Pahl Cleaners (br)
4380△Pepper Dan ice cream
4382 Harmon Phil W barber
4383 Niehaus Hdw Co (whse)
4384 United Tuck Pointers
4385 Niehaus Hdw Co
4386 Vacant

72
N Newstead av intersects
4403△Smith Wm
4405 Tendick Lewis A uphol
4406 McCray Dewey G barber
4408△Carman Clinton M refrigerator sls and serv
4410 Vacant
4413 Mohr Hadley P
4415△Williams Estel ⓐ
4416 Herkenhoff Wm F
4416a△Fehrmann John A
4417 Mellow Thos
4418△Green Chas E
4418a△Abeln Henry J
4419 Mais Eug W ⓐ
4420△Ayers Richd T
4420a△Breheny Michl J
4421 Bligh John P
4422△Manz Phillipine Mrs
4422a Vacant
4423△Fischer Ann Mrs ⓐ
4424 Vacant
4427△Klein Geo ⓐ ins broker
4428△Drinning Clarence ⓐ
4430△Krueger Albert A ⓐ
4433△Kilker Owen J ⓐ
4434△McGee Wm F ⓐ
4436△Bowers Walter A ⓐ
4437△Franke Henry ⓐ
4438△Batteiger Ervin A ⓐ
4439△Vonderheid Wm F ⓐ
4440 Huth Jos E ⓐ
4441△Fancher Wm
4442△Geyer Amelia Mrs ⓐ
4443△Lee Dana S
4444 Thomas Hugh A ⓐ
4448△Floerke Emil H ⓐ
4449△Baptiste John J
4450△Hopmann Geo E ⓐ
4451△Will Edw W ⓐ
4453△Schmidt Wm H ⓐ
4454△Hessler Henry A ⓐ
4455 Konertz Wm F
4455a△Jameson Jay W
4456△Rumpf Alvin
4457 Smith John
4457a Kirchoefer Oliver A
4458△Grisser Harry J ⓐ
4460△Przygoda Vito E
4461△Poole Arth F
4462△Bendorf Geo W ⓐ
4463△Coons Clyde E
△Rasche Fred
4465△Anstyn Albert C ⓐ
4467△Burgert Aug E ⓐ
4468△Lindemann Anna C Mrs ⓐ
4469△O'Brien Jos F
4470△Schultz Erba R Mrs ⓐ
4471 Kruenegel Ernst F ⓐ
4472 Sutter Matthew ⓐ
4473△Lodes Angelo R ⓐ
4474△Filla Cornelius L ⓐ
4475 Motz Jos jr ⓐ
4476△Bradley Geo H
4476a Herin Ted
Camillia av ends
4477△Sims Zead C
4479△Yost Harry E ⓐ
4481△Carmody Edmond ⓐ
4483 Radin Jos P ⓐ
4485△Naes Fred F
4487△Westholt Norman L ⓐ
4489△Lindsey Cletus ⓐ
4491△Schleiber Rosina Mrs ⓐ
4493△Foster Stella L Mrs ⓐ
4495△LeFerre Gerald J
4497△Wells Glen S ⓐ
4499 Alexander Thos F ⓐ
4499a△Sandhenrich Martin N ⓐ
4499b△Smith Walter J ⓐ
N Taylor av intersects
4518△Bierman Eloise beauty shop
4524△Hoffman Carl F gro
Dryden av intersects
4601△Thebeau & Miller Service Sta
4611△Reisert Louise K ⓐ
4612△Anzalone Frank ⓐ
4615△Ek Carl E ⓐ
4616△Rala Frances M Mrs ⓐ
4619 Ackermann Alex ⓐ
4621△Barrett Ervin H ⓐ
4625△Wiethmann Goodwin ⓐ
4629△Toenisketter Alois ⓐ
4631△Stellem Jos T ⓐ
Cora av ends
4637△Goeilner Harry A
4637a△Talbert John E
4641△Roche Michl ⓐ
4643△May Chas J ⓐ
4644△Behrens Theo A ⓐ
4646△Schorle Fred L ⓐ
4647△Brammier Margt Mrs
4649△Frevert Edw C ⓐ
4650△Buechner Frank C ⓐ
4651 Stewart Herbert S ⓐ
4654△Ogilvy Geo D
4655△Dorsey Geo M
4656△Life Jas A ⓐ
4657△Klein Chris S
4658△Hayes Fred C ⓐ
4659△Fleming Nicholas E
4660△Williams Alf A
4660a Genaro Mary L
4661△McDonnell Jas L ⓐ
4663△Milnar John A ⓐ
4664△Oestermann Bernard J ⓐ
4665△Butcher Meredith C ⓐ
4667△Bokerman Fred J C ⓐ
4668△McDonald Ernest B ⓐ
4671 Anderson Christian ⓐ
4672△Glass Chas W ⓐ
4673△Reinert Clara E Mrs
4674△Wolken Ella
4678△Hammann Wm J ⓐ
4680△Maisak Oliver E ⓐ
4686△Bueltmann Wm F ⓐ
4690△Rummenie Paul H ⓐ
4694△Doran Wm C
Marcus av intersects
4700△Niemann Herman M
4700a△Karras Barbara M Mrs ⓐ
4701△Robinson Ray J ⓐ
4702△Nagel Chas O
4702a△Aschoff Albert J
4705△Lauf Irving F ⓐ
4706△Kampmeinert Wm F ⓐ
4706a△Kampmeinert Herbert S
4709△Clark Wm J ⓐ
4710△Banks Fred H ⓐ
4710a△Guntly Jennie M Mrs
4711△Ossleck Chas F ⓐ
4714△O'Connell Robt E
4714a No return
4715△Angus Geo W ⓐ
4718△Richardson Walter
4718a△Hendrich Louise J
4719△Puls Herman ⓐ
4720△Menaugh John
4720a△Ehlhardt Benj B
4724 Haley Girvin B
4724a△Woelfert Erwin M ⓐ
4725△Wilhelm Eug J ⓐ
4726 Hammerschmidt Vincent
4726a△Gustus Dale L
4728 Nelke Edw D
4728a Deister Edw
4729△Goeilner John A ⓐ
4731△Bathke Walter B ⓐ
4735 Brennan Geo A ⓐ
4737 Whitehill Kate S Mrs ⓐ
4741△Steitzlent Ida M Mrs ⓐ
4745△VanScoyk Wm V
4751△Kaemmerer Clara Mrs
4757△Dorsey Girard G ⓐ
Shreve av intersects
4804 Wolf Philip shoe repr
4807 Teepe Wm V tailor
4807a Jarand Aug
△Teckenbrock Lillian Mrs beauty shop
4809△Kingsley Nathaniel M
4816△Moreheuser Martin H ⓐ
4817△Milbratz Frank C ⓐ
4820△Rosenfeld Louis ⓐ
4821△Baumann Eug A ⓐ
4823△Theby Louis G ⓐ
4824△Elfgen Louis A ⓐ
4826△Hallenbeck Chas F ⓐ
4827△Colly Chas
4828 Reuter Erwin A ⓐ
4831△Blingel Wm J ⓐ
4832△Gehring Wm F ⓐ
4833△Kuehn Wm P ⓐ
4836△Merschwirth Fred E ⓐ
4837△Gerdel Otto H ⓐ
4840△Voss Mayme Mrs ⓐ
4843△Pallmeier Harry F ⓐ
4844△Knobeloch Willard F ⓐ
4845 Scheller Peter ⓐ
4846△Heuermann Fred W ⓐ
4849△Puglisi John ⓐ
4850△Schauman Saml ⓐ
4853△Dirks Harry R ⓐ
4854△Ledford Jas M ⓐ
4856△Davis Chas P ⓐ
4857△Hayo Raymond E ⓐ
4859△Berg Wm A ⓐ
4860△Heidenreich Harry W ⓐ
4863△Burian Anthony C ⓐ
4864△Ehrhard Agnes Mrs ⓐ
4868△Bakersmith Herbert F ⓐ
4869△Cayse Linden T ⓐ
4870△Kenefick John ⓐ
4871△Meyer Elmer P ⓐ
4874△Klein Albert H ⓐ
4875△Mullins Peter J ⓐ
4877△Haupt Robt G ⓐ
4878 Rath John C ⓐ
4881△Wohlschlaeger Michl A jr ⓐ
4882△Vornholt Wm A ⓐ
4884△Meyer Elvira B Mrs
4884a Seitz Robt J
4885△Pfeiffer Elmer H ⓐ
4886 Schroeder Julius W
4886a Hausgen Guy L
4888△Sommerhauser Edw H
4888a△Vanderpool Earl R
4889△Rigby Jas M ⓐ
4890△Moran John T
4890a△Meyer Edw H
4892 Scott Routley J
4892a△Linnemeyer Chas
4894△Kuenz Omer C
4894a△Golden Thos L
4896△Voss Ralph L
4896a Keim Phillip H
4898 Vacant
4898a△Doyle Jas J
N Euclid av intersects
4907△Lahey Raymond J ⓐ
4915△Katinas Michl ⓐ
4919△Lavender Walter A ⓐ
Walbridge pl ends
4923△Hummel Chas A ⓐ
4927△Kallaos Saml T ⓐ
Clara pl ends
4968△Willmann Fredk W ⓐ
4970 No return
Kingshighway Memorial blvd intersects
88
LEETON AV — From Prospect Grove west to city limits, 1 north of Parkwood rd
647 Peoples Earl
649 Walker Harold
649½ Vacant
653 Vacant
653½ Vacant
657 Jackson Roosevelt
657½ Jackson Robt
City limits
6
LEFFINGWELL AV N—From 2800 Laclede av north to Dodier
6△Mason Geo
6a Northcutt Hiram
6b△Keller Ernestine
8△Smith Mildred Mrs
8a Dougherty Thos
10 Coleman Mose

LEFFINGWELL AV N—Contd
10a Thompson Ulyssee J
15△StPaul A M E Church
16△Thomas Howard
16a Wright Isaac
18△Finister Daisy Mrs
18a Butler Lucinda
Lawton blvd intersects
Pine blvd intersects
Olive intersects
305 Vacant
305a Roddy Fannie Mrs
307 Davis Anna M
307a Hobbs Carrie Mrs
309△Morath E coffee
311-13△Callas Thos P restr
Locust blvd intersects
417△McGee Chas
419△McGee Chas clo clnr
419a Jones Mildred
419b Walker Edna
26
Washington blvd intersects
614 Fox Queenesther Mrs gro
Parham Wm
615 Clark Edw
615a Lyons Annie Mrs ⓐ
616△Trout Lucille beauty shop
617 Vacant
617a△Vail Robt
619 McKee Otis
619a Washington Rozetta
621△Carey Eva A Mrs drsmkr
△Carey Moses B
623△Harmon Hortense
623a Austin Willie B Mrs
623b Robinson Fred
Lucas av intersects
707△Clark Chas
707a Jackson Jas M
709 Johnson Sarah Mrs
709a Vacant
714 Craddock John billiards
715△Hamilton Leon clo clnr
715a Bell Louise Mrs
716△Major Ernest
717△West Susie Mrs lndry
718△Shepard Felix Rev barber
719 Vacant
719a Riley Geo
722△Stewart Roger W
Delmar blvd intersects
800-04△Wooden Herbert B restr
802 Hudson Myrtle
802a Love Albert
802b Gray Eva Mrs
805 Hamilton Geo
806△Prewitt Olas barber
807 Menifield Richd L hat clnr
808△Templecoff Lambro confr
809△Logan Christopher C barber
809a△Cartwright Gus
810△Roosevelt Theatre
812-16△Walker Robt W auto repr
817-19△Scott Cecil E restr
817a Johnson Eliz
818-20 Kalajian Hum party confr
819a Chase Willie
821 Churchian Waskin clo clnr
821a Greer Roxie Mrs
Franklin av intersects
Cole intersects
1004a Marshall Willie J
1005△Craddock Azzore W phys
1005a Emory Maggie Mrs
1006 Jackson Edw
1006a Hamilton Matthew
1006b Brewer Josephine Mrs
1007 Hammond Lester
1008 Anderson Jas
1008a McNeely Henrietta Mrs
1010 Mason Lillian Mrs
1010a Williams Earl
1011 Bracley Jas
1011a Bradshaw Lizzie
1012 Morris Pinkney
1012a Gilbert Lottie Mrs
1012b Young Irene Mrs
1013△Lee Mack
1013a△Jones John T
1014 Seay Willie
1014a Morgan Edw J
1014b Simpson Jesse
1015 Harris Nettie Mrs
1015a Jones Lizzie
1016 Johnson Ludie Mrs
1016a Miller Glenda Mrs
1016b Haynes Mattie B Mrs
1017 Crump Sandy ⓐ clo clnr
1017a Vacant
1019△Harris Loreza
1019a△Garner John
1021 Johnson Frank
1021a△Smith Jeff
1023 Banks Eug
1023a△Oliver Roy
Mills intersects
1024 Arnold Hattie Mrs
1024a Johnson Wm H
1026△Carter Jack
1026a Powell Ella
1027 Mealy Bradford ice
1027a△Bogan Silas
1027b Armstrong Odellia bsmt 1027 Brown Will
1028 Pryor Ruth
1028a James Edw
1029 Howard Saml E
1029a Gordon Chas
1030 Motley Linwood
1030a James Albert
1031 Rhodes Reuben S
1031a Bowe Clintonia
1032 Taylor Jas
1032a△Campbell Jas H
1033 Hopkins Andrew
1033a Holmes Beatrice Mrs

LEFFINGWELL AVE 1948

LEFFINGWELL AV N—Contd
1034△Davis Jesse
1034a Smith Zora Mrs
1035 Sparks Aaron
1035a Brook Kath
1039 Lee Geo J
1039a Thomas Jas
1041 Wallace Will
1041a Hearn John
1043 Grantley Wm
1043a Thomas Alf
Stoddard intersects
1100 Williams Alverst B
1100a Trotter Henry
1111 Ross Walter R barber
1112 Jackson Tena Mrs
1112a△Billups Ida
1114△James Freeman L
1115 Brown Hubbard
1115a Johnson Carrie Mrs
1116 Cheatam Hester
1117 Walls Alf
1117a Walls Pears Mrs
1118 Smith Edw
1120 Johnson Chas
Gamble intersects
1204 West Minnie Mrs
1204a Shoby Louise Mrs
1206△Jackson Eug
1206a△Brown Jennie Mrs
1207 Williams Annie B Mrs
1208△Taylor Joseph
1208a Gardner Edw
Dayton intersects
1235 Hamilton Norris
1235a Dunn Azalee
1236 Caldwell Ollie barber
1236a△Whitfield Louis
1236b Lawrence Wm
1238 Grove Chas
1238a Williams Georgia
1240 Warner Lena
1240a Davis Jeff
1241△McNeill Dora liquors
1252-54△Guller Jos drugs
Dickson intersects
1309 Denwody Lee restr
1310 No return
1311△Porter Earlene beauty shop
1311a Suine Square C
1312△Miller Sarah Mrs
1314 Humphrey Geo
1314a Turner Thos J
1315 Brown Rosie L Mrs restr
Thomas intersects
1343 Tyler Redeeming Christian Spiritual Church
Morgan Henrietta J Rev
1344△Easterling Clara Mrs ◎
1345△Sandidge Ada Mrs
1345a Hensley Mack
1347 Penna Calvin
1347a Page Ignetius
1349 Taylor Plentice
1349a Gibson Mollie
1351 Glubok Sol ◎
1353△Taylor Julia M Mrs ◎
1353a Fuller Mary Mrs
1355 Walker Geo B
1355a Gettis Bristow
1357△Adams Jas E
1357a Pitts Clyde A
Sheridan av intersects
1405△Askew Chas
1405a Thomas Elmer
1406 Hudson Calvin H coal
1407 Vacant
1408 Allen Frank
1410△Lockhart D L
1410a Hamilton John H
1420 Wheeler Wm
1420a△Tyus Mary
1425 Carter Harold B
48
Cass av intersects
1503△Johnson Gabriel
1503a Campbell Jasper C
1510△Bean Fletcher
1510a△Smith John R
1512 Gaines Henry
1512a△Harris Wm E
1513 Hawkins Isabelle Mrs
1514 Boone Chas
1514a Biritz Wilma Mrs
1515△Reid Geo
1515a Pond Green
1516△Robinson Jos
1516a Langford Cloida Mrs
1517 Clayton Amos
1518△Barker Wash
1518a Woods Lillie
1519 Houston Johnnie
1520 Harper Upton
1520a Sanders Thos
1521△Byrth Pearl Mrs
1522 Brown J L Rev
1522a Jackson T Lloyd
1523△Davis Elisha
1524 New Salem Missionary Baptist Church
1525 Fitch Artigie
1527 Austin Albert
Howard intersects
1609 Collins Otha
1610 Gray Jas
1610½△Scott Odetha
1612 Venezia Jennie Mrs
1612a Gray Louis
1617 Davis Beatrice P
1617a△Priscans Frank
1619△Harden Jas
Holmes Susie
1619a Smith Robt
1621△Moore Robt
1621a△Laster Fredk A
1623 Body Herbert
1623a Wheeler Roy W
1625 Edwards Clifford
1625a Evans Gluceh
1627 Reed Emma Mrs
1627a△Coker Jas
1629 Evans Jones
1629a Sims Sadie Mrs
1631 Brown Robt
1631a Mills Walter
Madison intersects
1712 Morabett Nicola
1712a Bossomo Sam
1714 Owen Lloyd K
1714a Owen Floyd
1715 Murphy Oliver G
1715a Martin Edw L
1717△Pryo Warren
1717a Kmarun Ora Mrs
1718 Witt Leonard J
1718a Zuccarello Irene Mrs
1719 Updegraff Ralph
1719a Hyde Edw L
1720 Pyglski Stanley
1720a Dotson John S
1721 Kennedy Jas W
1721a Scherer Christian A
1722 Pollick John
1725△Mazzola Michl
1725a Dippicole Tony
1727△Abbacchi Philip
1727a Vacant
1728△Wallis Harry B
1730 McGuire Gertrude
1730½ Hession J
1732△Wiseman Loran K
1734 Firnza Sam
1734a△Carroll Eliz Mrs
Magazine begins
1800 Paul Chas H
1800a Cook Barney
1801 Yeatman Square
1802△Lupo Saml
1802a△Hogan Dennis A
1806 Leahy Lloyd
1806a McFadden Harry T
1810 Yergain Robt
1810a Schryher Jos
1812 Schlither Edw
1812a△Phillips Elmer B
1814△McFadden Cath A Mrs
1814a Tremine Roy Wm
1816 Brink Oscar W
1816a△Longo Frank F
1818△Bub Geo F
1818a Kauffman Edw A
1820 McElroy Emma Mrs
1820a△Jones Myron
1822 Reagan John
1822a McCarthy Kath
North Market intersects
2401△Hussmann Ligonier Co refrigerators
2418a No return
2422 No return
2422a△Smith Jos A
2424 Adams Wm
2424a Johnston Margt Mrs
2426 No return
2426a McCune Paul
2428 Baremore Harold
2428a Reedy Jas
Benton intersects
2502 Phipps Austin ◎
2502a Allen Ophelia Mrs
2506 Goodwin Wilber A
2506a△Rodgers Claude
rear 2506 Vacant
rear 2506a△Brown John C
2508△Whittaker Lester
2508a Fantroy Arth
2510 Gunn Dairy
2513 Weakley Alice
2513a△Burns Clarence
2514 Galilee Baptist Church
2515△Carter Jas
△Grimes Fred A
2515a△McClendon Wm
2516 Warbington John
2516a△Murff Mathew
2517△McClurd Nettie Mrs
2517a Dabney Geo L
2520 Suggs Edgar
2521 Cazy Edgar
2521a Dickson Walter
2522 Johnson Chas W ◎
2523 White Eliz
2523a△Stewart Steve
2524△Wainwright Wm
2528△Kibby Paul
2529△Strong Noel ◎
2529a Williams Lola
2600 Sanders Henry
2601 Stewart Wm H
2601a△Lee Jas T
2603 Riddick Mabel Mrs
2603a△Kelly Alexx
2604 Wilson John
2604a Washington Lessie
2605 Lawrence Edw
2609 McCrottell Willie
2609a△Doyle Thaddeus A trucking
2611 Thurman Saml
2611a Sargent Ada Mrs
2613 Lee Wesley
2613a△Shephard John
2614 Norman Mary
2614a Crimes Eliz Mrs
2615 Shirbers Clarence L
2615a Hetten Mabron
2616 Stith Jas
2616a Stewart Ethel M
2617 Goodwin Wilbur
2617a△Wilson Gladys Mrs
2618 Malone Nathea
2618a Welk Leonard
2619a White Joe
2620 Allen Ella Mrs
2628△Washington Technical Branch
2630-32 Fishman Ruth gro
2630a Fishman Ruth
2632a Caldwell Norman
Montgomery intersects
2701-05△Perfection Mfg Co furn
2702△Hardy John E ◎
2710 Peterson Mamie
2710a△Epps Alphonso
2712 Banks Wm
2712a Stovall Henry J
2714△Fullilove Eleanor Mrs
2714a Smith Harry
2716 Snowden Dan ◎
2717△Barylski Jos
2717a Self Victor
2717b Young John
2718 Williams DeValson
2720 Dillworth Chas
2720a Benjamin Mary
2722 Brown Viola Mrs
2722a Kelly Edwin W
StLouis av intersects
University av intersects
2915△Layton Valle J
2915a△Kind Henry C carp
2917△Niehaus Walter E
2917a△McKinney Clyde V
2921△Kortum Elmer W
Dodier intersects
3

LEFFINGWELL AV S — From 2800 Laclede av south to Randolph
Market intersects
102 Williams Ezekiel shoe shiner
109-13△Cohen Frank R liquors
Walnut intersects
200 Boyds Ernest
200a Buggs Mamie Mrs
201 Eddins Mary Mrs
201a△Marshall Ananias M
202△Marshall Lucinda Mrs
202a No return
203△Elston Julia Mrs
203a Copeland Albert
204 Ward Danl
204a Taylor Fred
205 Taylor Walter
205a Harris Glenn
206 Buford Martin
206a Smith Chas
207 Alford Stacy Mrs
Stanford Helen
207a△Guy Allen
208 Carter Mary Mrs
208a McGee Johnson
209△Pease Ernestine Mrs beauty shop
209a Sparkman Olivia
210△Gray Arth
210a Triggs John
213 Washington Leonard
Washington Robt
214 Henry Lunnie C
214a VanBuren Jesse
215△Thomas Lena Mrs beauty shop
Thomas Emmet
215a Pettis Ernest
216 Goss Fannie
216a Smith Bennie
217△Hicks Burnice
217a△Porter John W
218△McClendon Zach
219△Brown Chas
219a△Gage Finnies
220 Collier Allen
220a Bell Henry
221 Scott Wm
221a Collins Frank
222 Pearson John
222a Yarber Ralph
223 Ward Allen
223a Adams Will
224 Kinds Mattie Mrs
224a McKnight Henry
227△Martin Willie
Eugenia ends
229 Caldwell Lewis confr
231△Miles Lula Mrs
233 Knox Jas W barber
235 Starts Albert
237 Scott Ruby Mrs
Jones Martha
Helms Alma
237a Beavers Edw
237b DeLoch Matthew
Clark av intersects
302 Bowden Mark
306△Jinks Roman
306a Griffin Hester
308 Harris Perry
309 Armstrong Hurdie
309a Clemons Fred
310 Stewart Winston
321 Tabor Jas L
321a Mikiel Dudley
323 Glosgow Geo
Tate Sam
323a Hall Geo
Spruce intersects
409 Robertson Jas coal
410 Weather Frank beauty shop
411 Esinburg Sam
412△Martin Marguerite Mrs restr
414 Taylor John W sausage mfr
417△Hamilton Iray restr
417a Tatum Lindy Mrs
419 Shelby Mariah Mrs
bsmt 419 Garner Chas
419a Williams Celia Mrs
421 Griggs Lee G
bsmt 421 No return
421a Frazier Abr
423 Martin Jeff
bsmt 423 Woods John
423a Langston Anna
425△Bradford McCoy
425a Warren Preston
Bernard intersects
509△Flagg Robt
510 Jackson Josephine Mrs
Randolph intersects
37

LEMP AV—From 1900 Gravois av south to S Broadway (not open between Victor and Sidney)
2225△Hanstein Edw
2225a Baker Cuby
DeMoon Jas
Shenandoah av intersects
2300 Dallas Dora Mrs
2300a Ahrens Henry W
2328 Czachowski Vincent ◎
2328a△Marin Marie Mrs
2330 Schwenker Mary P
2330a△Budek Elmer J
2332△Harrell Leaton confr
Lami intersects
2400△Ferguson Asa auto repr
2406 Hess Francis
2406a Heitz Mary Mrs
2412 Ferguson Asa
2414 Tharp Chas ◎
2415△Kolping Society
rear 2415 Fuhler Gerhard R
2415b Kunye Jos
2416 Alwies Eva Mrs
bsmt 2416 Gruess Gustave
2416a Barnett Jas W
2420△Madeker Jos C
2420a△Kelly Anna T Mrs ◎
2421 Terreau Herbert
2421a Ballta Louis
rear 2421 Olson Edw
rear 2421a Nowak Leonard G
2422 Caruana Anthony
2422a△Baron Anton ◎
2423△Custer Lloyd
2423a Laplant Floyd H
rear 2423 Lyons Thos
2424 Dildine Mae Mrs
2424a Gallup Alma Mrs
2425 Taylor Hettie Mrs
2425a Dempewolf Jas
2426△Taylor Waldo
2426a Kearbey Harold R
rear 2426 Parrott Arnold
2427 Roscoe Geo
2427a Rozier Fred H
2428 Broz Mary Mrs
2428a Thompson Albert
2429 Vaas Ernest O
2429a Simiaker Andrew
2430 Bryson Alf R
2430a Wuelbern Lucy M
rear 2430 Spradling Stanley
Lange Marie Mrs
rear 2430a Smith Sarah E
Schafer Wm
2431 Stratman Lester A ◎
2431a Schilling Edw
2432△Schultz Chas
2433 Schilling Julius
2433a Schilling Dolores
2434△Schultz Milton ◎
2434a Mitchell Clara Mrs
2437 Winkel Agnes C Mrs ◎
2437a Hogan Wm J
2437b Gorman Emma Mrs
rear 2437 Midwest Shoe Supplies Co (whse)
2438△Schilling Leo A confr
2438a△Owens Wm
2444△Bielefeld Eliz Mrs ◎
2444a Budke Lester J
Victor intersects
43
(Not open between Victor and Sidney)
Sidney intersects
2604 Delf Edw
2604a Fisher Jessie E
2609 VanDillon Robt
2611△McFarland I E Mrs
2614 Jaskiewicz Jos A
2614a△Necker Fred J
2616 Jaskiewicz Max A ◎
2616a Failla John S
2618 Marko Minnie Mrs ◎
2618a Oster Barbara Mrs
2620△Finnegan Thos
2621 Hennrich Christian
2621a Klein Ray W
2622△Darron Andrew C ◎
2623△Klein Lillian beauty shop
Klein Albert L ◎
Senate begins
2626 Beyer Wm F
2626a Grabel Bertha
2628-28a No return
2630△Aegerter Eug A
2630a Yochim Andrew N
2632 Yochim Geo ◎
△Rathouz Jos J
2634-36 Barr Dwight J
2634a Diepenbrock Walter
2636a Maddux Earl C
2640 Sheehy Chas F ◎
2640a O'Keefe Walter J
2700 Tuhro Lottie Mrs
2700a Ziegler Lawrence A ◎
2701 Baute Leona
2701a△Trendle Jos W
2703 Jelinek Edw W
2703a Simmons Lillian Mrs
2704 Pasek Edw G ◎
2705△Bokor Mary Mrs
2705a△Noska Kath Mrs
2706 Salz Wm L
2707 Jolley John
2707a Schmidt Frank
2707b Schmidt Edw
2708 Buchheit Michl
2708a Nogrady Jos
2710 Bartkiewicz Adam ◎
2710a Takatz Nick
Congress begins
2711△Guerich Anthony C tool mfr
2712 Hirsch Wm D
2712a Eversmann Caroline Mrs
2714 Rinkel Margt Mrs
2714a Moffitt Chas H
Lynch intersects
2800-02 South Side Pleasure Club
2800a△O'Rourke Myrtle Mrs
2801△Mazuranic Andrew gro
2802a Harris Jas

LEMP AV—Contd
2803 Faust Geo A
2805 Pavlicek Wm M ◎
2805a Pavlicek Frank
2806△Tiggard Henry O
2806a△Thiel John G ◎
2806b Cunio Jess
2807 Baranovic Thos A jr ◎
2807a Baranovic Thos A
2808 Naest Leo ◎
2808a Nuckolls Raymond M
2810 Bayton Wm
2810a Thigpen Wm B
2811 Winkle Wilbur
2811a Davis Esther N
2811b Crebbs Leonard
2812△Shelby Otto
2812a Ferguson Herbert C
2813 Schurmacher Rudolph ◎
2815 Schmidt Chas ◎
2815 Taylor Gale
2816 Preston Ben R
2816a Diedrich Vernon
2818 Edwards Wm
2818a McBee Richd
Carmen Thos J ◎
rear 2818a Mintner Earl
2819 Love Jos ◎
2819a Beckwith Thelbert
2821 Sherman Russell
2821a Caldwell John
2822△Taylor Noland
2823 Hummel Jacob
2823a Geuon Edw
2824△Fabbio John
2824a McKinney Raymond
2824b Dykla Thos
2825 Cornman Wm
2825a Bohanan Jesse
2827 Gassner Michl S ◎
2828 Fritte Alpha
2828a△Waters Margt Mrs
2830 Jackson Howard
2830a Beckham Chas
2831 Nash Harry
2831a△Dietzman Harry
2831b Siebka Raymond
2832 Luders Lawrence
2832a Coleman Lawrence
2833 Dixon Jessie Mrs
2833a Wolf Jos ◎
rear 2833△Schmutz Chas
2834 Schromm Rudolph J
2834a Schneider Edwin
2835△Holzborn Gustave ◎
2836△Rauth Philip C
2836a Jiles Marcus
2838 Tallo Jos
2838a Clifton Ernest F
2839 Hunziker Arnold ◎
2839a△Koehler Margt
2840 Brakefield Jessie
2840a Howdeshell Bryan
rear 2840 Moslander Wm J
rear 2840a Schafemberger Carrie Mrs
2840½ Manning Hershel L
2840½a Brock Walter
2841 Bessinger Carrie Mrs
2842 Craig Lavina Mrs
2842a Elliott Lawrence
rear 2842 Myers Harvey A
rear 2842a Coutant Eden
2843 Wanko Nicholas J
2843a Wilhelm Barbara Mrs ◎
2843b Chapman Lola
2844 Schwantner Bernard
2844a Brinker Richd
rear 2844 Fell Andrew
rear 2844a Micka Kate
2845 Delbringge Henry B
2845a Cline Clarence
2846 Spindler Edw J
2846a Wansganz Nicholas
2846b△Athenas Geo
rear 2846 Love Harl
rear 2846½ Nicholls Andrew
2850 Cunningham Geo
2850a Stafford Lucille Mrs
2851 Henke Albert H ◎
2852△Goldkuhl Russell A
2852a Roesch Christian M Mrs
2853 Bachmann Melvin
2853a Wood Donald
2854△Kraft Aloysius G ◎
2855 Ferris Frank
2855a Knight Harry C
2856-58 Vacant
2857 Bye Harry
2857a Oakley Robt
2859 Lemond Robt
2859a Schrampf Hildegarde Mrs
2860 Madden Jos P ◎
2860a Niehoff Florence G Mrs
Byossee Robt
2861△Krohn Albert J ◎
2862 Lipper Clyde
2862a Franklin Lonial L
2864△Miller Eliz
2864a Pierce Ernest L ◎
2864b Arnold Jos E
2865 Wheelehan Geo
2865a Hermann Louis
2867a Digar Wm P
2867b Feurer Elsie J
2868 Martensen Arth
2868a Wilson Geo
Pestalozzi intersects
2900 Koeger Wm shoe repr
2900a Jost Albert
2901△Bender Sylvester J
2901a△Knittel Sylvester B
2902△Martin Lester B trucking
2902a Smith Geo M
rear 2902a Greer Hilda Mrs
2906 Hale Norman gro
2906a△Jacobson Max ◎
2907 Reimer Gilbert E
2907a△Ries Anna Mrs ◎
2908△Caren Iova barber

CHANNING, LINDELL AND LOCUST
PHONE NEwstead 4450

TP	Adjoining	Source
-	✓	POLK-GOULD DIRECTORY CO.

LEFFINGWELL AVE 1944

LEFFINGWELL AV N—
Contd
1343 Collins Jos
1344ΔEasterling Clara Mrs
1345ΔJohnson Mary
1345a Stone Jos
1347 Brown O L
1349 Mitchell Emanuel F
1349a Holcomb Jas
1351 Glubok Sol
1353 Taylor Julia M Mrs
1355 Walker Geo B
1355a Gettis Bristow
1357 Powell Bessie Mrs
1357a Pitts Clyde A
Sheridan av intersects
1405 Askew Chas
1405a Williams Polly Mrs
1406 Hudson Calvin H coal
Arrington Rufus
1408 Allen Frank
1410 Lockhart D L
1410a Mockbee Turner Rev
1420 Wheeler Wm
1420a Tyus Mary
1425 Carter Harold B
Cass av intersects
1503a Gable Johnson
1510 Bean Fletcher
1510a Smith John R
1512 Gaines Henry
1512aΔHarris Wm
1513 Hawkins Isabelle Mrs
1514 Boone Chas
1514a Biritz Wilma Mrs
1515 Reid Geo
1515a Pond Green
1516ΔRobinson Jos
1516a Langford Cloida Mrs
1517 Clayton Amos
1518 Woods Tillie Mrs
1519 Houston Johnnie
1520 Harper Upton
1520a Sanders Thos
1521 Moore Robt
1522 Fly Otha
1522a Jackson T Lloyd
1523 Haynes Terry
1524 Yukutis Frank beer
1525 Fitch Artigie
1527 Austin Albert
Howard intersects
1609 Landon Geo
1609a Wilson Tony
1610 Centunzi Louisa Mrs
1610½ Centunzi Gus
1610½a Principalli Frank
1612 Canella Mariano
1612aΔBarton Chester B
1617 Davis Beatrice P
1617aΔWilliams Inez Mrs
1619 Hardin Jas
1619a Smith Robt
1621 Moore Robt
1621aΔLaster Fredk
1623 Brown Susan
1623a Wheeler Roy W
1625 Oliver Grace
1625a Evans Gluceh
1627 Reed Emma
1627a Coker Jas
1629 Thomas Chas D
1629a Sims Sadie Mrs
1631 Brown Robt
1631a Mills Walter
Madison intersects
1712 Malta Jennie Mrs
1712a Bossomo Sam
1714 Hood Walt
1714a Vacant
1715 Murphy Oliver G
1715a Martin Edw L
1717 Yeargain Robt
1717a Mondrak Vincent J
1718 Hyde Edw L
1718a Zuccarello Irene Mrs
1719 Lohmeyer Oliver W
1719aΔPryor Warren
1720 Moran Jas J
1720a Vacant
1721 Kennedy Jas W
1721a Scherer Christian A
1722-26ΔNorthwest Drayage Co
1725 Mazzola Michl
1725a Lattrasso Pasquale
1727 Abbaechi Philip
1727a Bova Anthony P
1728 Doeliger Nicholas
1730 Carroll Robt
Buney Arth
1730½ Wiseman Loran
1732 Wallis Harry B
1734ΔIhmeyer Oliver
1734a Dineen Arth
Magazine begins
1800 Paul Chas H
1800a Cook Barney
1801 Yeatman Square
1802ΔLupo Saml
1802aΔHogan Dennis A
1806 Leahy Lloyd T
1806a Cummer Thos
1810ΔWinkel Emil contr
1812 Goewert Herman
1812aΔPhillips Elmer
1814ΔMcFadden Kath A Mrs
1814a Ross Ray
1816 Brink Oscar W
1816a Longo Frank F
1818ΔBub Geo F
1818a Craemer Jas P
1820 McElroy Emma Mrs
1820a Jones Myron
1822 Reagan John J
1822aΔAllen Irvin J
North Market intersects
2401ΔHussmann Ligonier Co refrigerators
2406 Vacant
2416 Beckwith Lynn L
2416a Bolar Clayborne
2418 Stevenson Robt
2418a Taylor Jake E
2422 Kibler Chas
2422a Whitehead Reuben
2424 Oggrich Martin
2424a Vacant
2426 Schmatz Elmer
2426a Frohoff Arth G
2428ΔTriola Gladys E
2428a Lodes Edgar
Benton intersects
2502 Dawkins Alex
2502a Sage John F jr
2506 Goodwin Wilbor A
2506a Rodgers Claude
rear 2506 Moore Jas L
rear 2506a Vacant
2508ΔWilliams Merrill C elec contr
2508a Fantroy Arth
2510 Gunn Dairy
2251 3 Weakley Alice J
2513a Parker Ernest H
2514 Galilee Baptist Church
2515 Carter Jas
2515aΔMcClendon Wm
2516 Warbington John
2516aΔJordan Emma
2517ΔMcClure Nettie Mrs
2517a Dabney Geo L
Tyler Mack
2520 Suggs Edgar
2521ΔBolar Bertha Mrs
2521a Dickson Walter
2522 Johnson Chas W
2523 Johnson Robt C
2523a Stewart Steve
2524ΔWainwright Wm
2528ΔKibby Paul W
2529ΔStrong Noel
2529a Williams Lola
2600 Sanders Henry
2601 Stewart Wm H
2601 Stewart Wm H
2601a Lee Jas T
2603 Riddick Mabel Mrs
2603a Kelly Alex
2604 Wallace Willie
2604a Washington Lessie
2605 Lawrence Edw
2609 McCrottell Willie
2609a Epperson Mary Mrs
2611 Thurman Saml
2611a Sargent Ada Mrs
2613 Lee Wesley
2613a Shephard John
2614 Norman Tommy L
2614a Crimes Eliz Mrs
2615 Reece Saml
2615a Hatton Maybrom
2616 Smith Arveil
2616a Stewart Ethel M
2617 Griffin Henry
2617a Wilson Gladys Mrs
2618 Malone Nathan
2618a Welk Leonard
2619 Kinney Peter
2619a White Joe
2620 Allen Ella Mrs
2623-25 Vacant
2630-32 Fishman Benj N confr
2630a Fishman Benj
2632a Vacant
Montgomery intersects
2701-15ΔPerfection Mfg Co The nursery furn
2702ΔHardy John B ⊙
2710 Peterson Morris
2710a Epps Alphonso
2712 Banks Wm
2712a Stovall Henry
2714 Fulllove Elnora
2714a Smith Harry
2715a Varvel David
2715b Young John L
2716ΔMcFadden Bert
2717 Real Broom Mfg Co
Barylski Jos
2717a Killian Boyd
2718 Snowden Dan
2720 Dilworth Chas
2720a Milton Albert
2722 Brown Viola Mrs
2722a Kelly Edwin
StLouis av intersects
University av intersects
2915ΔLayton Valle J
2915aΔMeta Realty Co
Wind Henry E carp
2917 Braun F Leo
2917a Schlicher Edw F
2921ΔKortum Elmer W
2924 Wrang Tang Products Co mail orders
Dodier intersects

LEFFINGWELL AV S —
From 2800 Laclede av south to Randolph
Market intersects
102 Williams Ezekiel shoe shiner
109-13ΔCozy Corner Liquors
Walnut intersects
200 Boyds Ernest
200a Buggs Mamie Mrs
201 Eddins Mary Mrs
201aΔMarshall Ananias M
202ΔMarshall Lucinda Mrs
202aΔLockhart Jas C
203ΔElston Julia Mrs
203a Copeland Albert
204 Ward Danl
204a Taylor Fred
205 Taylor Walter
205a Kee Jos
206 Buford Martin
206a Smith Chas
207 Alford Stacy Mrs
207aΔGuy Gustave J
208 Nelson Curtis
208a Dixon Beatrice
209ΔPease Ernestine Mrs beauty shop
209a Sparkman Olivia
210 Gray Arth
210aΔSaunders Horne T
213 Pearson Herman
214 Henry L C
214a Butler Willie
215ΔThomas Lena Mrs beauty shop
Thomas Emmet
215a Pettis Ernest
216ΔGoss Fannie
216a Smith Bennie
217ΔHicks Burnice
217aΔPorter John
218 Moore Juanita
218aΔMcClendon Zach
219 Brown Chas
219aΔGage Finnies
220ΔCollier Allen
220a Bell Henry
221 Scott Wm
221a Collins Frank
222 Pearson John
222a Yarbor Ralph
223 Ward Allen
223a Adams Will
224 Kinds Mattie Mrs
224a McKnight Henry
227 Bee & Bee Lunch Room
Eugenia ends
229 Caldwell Lewis confr
231 Miles Lula Mrs dress shop
233 Knox Jas W barber
235 Vacant
237 Vacant
237a Sawyer Wm
237b Smith Hazel F Mrs
Clark av intersects
302 Bowden Mark
306 Jinks Roman
306a Griffin Hester
308 Harris Perry
309aΔClemons Fred
310 Stewart Winston
321ΔTabor Jas L
321a Mikiel Dudley
323 Glosgow Geo
323a Hall Geo
Spruce intersects
409 Robertson Jas coal
410 Weathers Mattie Mrs beauty shop
411 Mosley Jas
412ΔMartin Marguerite Mrs restr
414 Missouri Sausage Co
417 King Alex restr
419 Shelby Mariah
bsmt 419 White Addie Mrs
419a Williams Celia
421 Griggs Lee
bsmt 421 Galloway Elmer
421a Frazier Abr
423 Stone Narcissus
423a Thornton Alzady Mrs
bsmt 423 Woods John
425ΔBradford Callie
425a Warren Preston
Bernard intersects
509ΔFlagg Robt
510 Jackson Josephine
510a Troupe Walter jr
Randolph intersects

LEMP AV—From 1900 Gravois av south to S Broadway (not open between Victor and Sidney)
2225 Vacant
2225a Frederich Julius A
Shenandoah av intersects
2300 Vacant
2300a Huskey Lucille E Mrs
2304 Vacant
2304a Vacant
2306 O'Daniel Dalton M
2306aΔHassen Fred
2308 Hough Mary Mrs
2308a Smith Nettie
2310 Vacant
2310a Vacant
2310b Vacant
2322ΔKuchar Arth W ⊙
2322a Vacant
2328 Czachowski Vincent ⊙
2328a Marin Marie Mrs
2330 Zorko Wm J
2330aΔBudek Elmer J
2332ΔLeGrand Howard E confr
2332a Middendorf Anna Mrs ⊙
2334a Vacant
Lami intersects
2406 Hess Francis
2406a Heitz Mary Mrs
2412 Martin Danl T
2414 Pulhoff Eliz A
2415ΔKolping Society
rear 2415 Fuhler Gerhardt R
2416 Korte Felix A
bsmt 2416 Gruess Gustave
2416a Alwie Eva Mrs ⊙
2420 Madeker Jos C
2420a Kelly Anna T Mrs ⊙
2421 Tesreau Herbert
2421a Ballta Louis
rear 2421 Spitler Raymond F
rear 2421a Nowak Leonard G
2422 Banjai Blazius
2422aΔWachter Frank J jr
2423 Sotir Pandli
2423a Leara Nicola
rear 2423 Mertz Rose Mrs
rear 2423a Ferguson Asa E
2424 LaPlant Floyd H
2424a Fetzner Martin J
2425 Taylor Hettie Mrs
2425a Dempewolf Erna Mrs
2426 Cervenko Fred A
2426a Kearbey Harold B
rear 2426 Schaefer Conrad S
2427 George Roscoe
2427a Rozier Fred H
2428 Jenkins Haywood N
2428a Payne Ernest E
2429 Vans Ernest O
2429a Simaku Andrew C
2430 Bryson Alf R
2430aΔSisson Elmer M
Seagraves Louis R
rear 2430 Geiger Henry
Schaffer Wm
rear 2430a Lolumondier Wm T
2431 Wisdom Fred
2431a Barnard Genevieve Mrs
2432 Schultz Chas
2432a Schilling Emma Mrs
2433aΔHoppel Arth G
2433a Michel Michl F
2434 Schanks Alf C
2434a Mitchell Clara Mrs
2437 Winkel Agnes C Mrs ⊙
2437a Klingler Earl A
2437b Hogan Wm J
rear 2437 Midwest Shoe Supplies Co (whse)
2438 Vacant
2438a Vacant
2444ΔBielefeld Eliz Mrs ⊙
2444a Budke Lester J
Victor intersects
(Not open between Victor and Sidney)
Sidney intersects
2604 Miller Adolph
2604a Fisher Jessie E
2609 Whitehead Jas H
2611 Buhlinger Ida Mrs
2614 Jaskiewicz Jos A
2614aΔNecker Fred J
2616 Jaskiewicz Max A ⊙
2616a Failla John S
2618 Marko Minnie Mrs ⊙
2618a Oster Barbara Mrs
2620 Swehla Frank A ⊙
2621 Evanchak Dorothy
2621a Klein Ray W
2622ΔGeders Henry C ⊙
2623ΔKlein Lillian beauty shop
Klein Albert L ⊙
Senate begins
2626 Beyer Wm F
2626a Nemec Frank W
2628-28a Vacant
2630ΔAegerter Eug A
2630a Yochim Andrew N
2632 Yochim Geo ⊙
2632ΔRathouz Jos J
2634-36ΔGoehring Eberhard U
2634a Helton Richd O
2636a Maddux Earl C
2640 Sheehy Chas F ⊙
2640a Siege Peter R
2700 Kosarek Chas G
2700a O'Keefe Walter J
2701 Eggeman Edw F
2701aΔTrendle Jos W
2703 Jelinek Edw W
2703a Cox Doyle G
2704 Pasek Mary Mrs ⊙
2705ΔBokor Jos
2705aΔNoska Kath Mrs
2706 Satz Wm L
2707 Jolley Roy J
2707aΔBobe Peter F ⊙
2708 Buchheit Michl
2708a Nogrady Jos
2710 Bartkiewicz Adam ⊙
2710a Takatz Nick
Congress begins
2711 Bobe Peter F test tube mfr
2712 Little Floyd H
2712a Sievers Alois W
2714 Rinkel Margt Mrs
2714a Moffitt Chas H
Lynch intersects
2800-02 South Side Pleasure Club
2800a O'Rourke Thos P
2801ΔHaas Walter gro
2802a Harris Jas
2803ΔHutchison Chas M
2803 Pavlicek Wm M ⊙
2805a Pavlicek Frank
2806 Tiggard Harry O
2806aΔThiel John G ⊙
2806b Cunio Jess
2807 Baranovic Thos A jr
2807a Baranovic Thos A
2808 Gonzaley Albert
2808a Nuckolls Raymond M
2810 Bayton Wm
2810a Thigpen Wm
2811ΔMyga Frank
2811aΔWeekley Floyd
2811b Voirol John J
2812ΔShelby Otto
2812a Ferguson Herbert C
2813 Schnurmacher Rudolph ⊙
2815 Schmidt Chas ⊙
2815a Vacant
2816 Preston Ben R
2816aΔDiedrich Henry M ⊙
2818ΔTraum John
2818a Edwards Wm D
rear 2818 Hoffer John
2819ΔGombas John
2819a Miller Alvin
2821 Suggs John S
2821a Boll Jos
2822ΔTaylor Noland
2823 Hummel Jacob

LEMP AV—Contd
2823a Cornman Wm
2824ΔFabbio John
2824a McKinney Raymond
2824b Vacant
2825 Oakley Robt
2825a Newcomb Stella Mrs
2827 Jackson Walter R
2827a Davis Lonnie B
2828 Benford Maurice W
2828aΔWaters Margt Mrs
2830 Jackson Howard
2830a Zoph Jewel
2831 Hilker Walter B
2831aΔLeFlore Clifford
2832 Thompson Ader
2832a Ludders Larry B
2833 Schmutz Chas J
2833a Wolf Jos ⊙
rear 2833 Vacant
2834 Schromm Rudolph J
2834a Ware Elmer
2835 Holzborn Gustave ⊙
2836ΔRauth Philip C
2836a Benz Wm P
2838 Tallow Jos
2838a Brown Arth
2839 Hunziker Arnold ⊙
2839a Koehler Ralph P
2840 Ramsey John F
2840a Hutchinson Jas A
rear 2840 Hodges Helen Mrs
rear 2840a Schafemberger Geo
2840½ Moslander Wm J
Ambogast Martha Mrs
2840½a Bogue Leo R
2841 Bessinger Ben W ⊙
2842 Edmiston Edgar A carp
2842a Elliott Lawrence
rear 2842 Butler Chas
rear 2842a Edington Osco
2843 Wanko Nicholas J
2843a Wilhelm Barbara Mrs ⊙
2843b Witte Danl
2844 Schwantner Bernarl
2844a Bunker Richd
rear 2844 Pell Andrew
rear 2844a Nicholas Andrew
2845 Dellbringge Henry B
2845a Bragg Hallie
2845b Prickett Carey
2846ΔAnderson Roy B
2846a Johnson Susan Mrs
rear 2846 Ultzen Kate Mrs
rear 2846a Bruns John W
2850 Schmutz Theresa Mrs
2850a Goldkuhl Russell A
2851 Hewitt Chas W
2852ΔGoldkuhl Russell A
2852a Goldkuhl John C
2853ΔLewis Albert
2853a Huelsmann Frank C
2854 Kraft Aloysius G ⊙
2855 Holland Dewey
2855a Knight Harry C
2856-58 Niemann Emory W coal
2857 Archer Leonard A
2857a Annan John M
2859 Weinzettel Elmer E
2859a Schrampf John A
2860ΔNiemann Emory W
2860a Ghan Danl
2861ΔKrohn Albert J ⊙
2862ΔDreyer Louis J
2862a Jordan Leo
2864 Kelley Ralph S
2864a Stogsdill Wm R
2846b Stogsdill Lloyd C
2865ΔMueller Emma Mrs ⊙
2865a Roesch Christina Mrs
2867a Digar Wm P
2867b Feurer Elsie J
2868 Jekel Louis
2868a Macklin Lena Mrs ⊙
Pestalozzi intersects
2900 Koeger Wm shoe repr
2900aΔUnwer Geo W
2901 Hamm John Transfer Co
2901aΔSimonich John R
2902 Martin Lester B
2902a Smith Geo M
rear 2902 Hubbs John E
2906 Brynda Emma Mrs confr
2906a Schmidt Frank
2907 Reimer Gilbert E
2907aΔRies Anna Mrs ⊙
2908 Caren Iova barber
2908a Schlottenbeck Bertha ⊙
2909 Degel Carl N
2909aΔWuerz Aug C ⊙
2910 Dill Francis L
2910a Bruder Elsie Mrs
2911 Knight Chas E
2911a Sanburn Elmer E
2912 Voeslpohl Lester E ⊙
2913ΔDuerr Ada J Mrs ⊙
2914 Tumalowski Thelma T Mrs
2914a Drees Francis L
2915 Herman John C
2915a Vacant
2916 Drees Francis O
2916a Clasen Henry J
2916b Renner Anna Mrs
2918aΔWeber Frank A
2918aΔHufnagel Wm J ⊙
2919ΔAbbey John M
2919aΔKeuper Harry H ⊙
2919b Vacant
rear 2919 Hoehn Leo A
2920 Wizeman Albert F
2920a Garvey Rose M
2920b Lachridge Ernest
2921 Veney Robt O
2922 Tripp Arth D
2922a Limpert Clarence A

TP	Adjoining	Source
-	✓	POLK-GOULD DIRECTORY CO.

LEFFINGWELL AVE 1944

★ ★ 7th and Chestnut Sts. MAin 1224-5-6-7 ★ ★

LEE AV—Contd
4224 Vacant
4226Δ Brown Edwin J
4226a Sciortino Thos ⓪
4227a Worley Norman ⓪
4228 Wessel Bernard J ⓪
4231Δ Balm Adolph H
4234 Brueckner Fred A gro
4234aΔ Wiegmann H Fred
4237 Leber Victor L
4237a Viessman Jas J
4239 Leffler Elmer G auto repr
4239a Howell Lester O
4241 Davis Chas B
Red Bud av intersects (ns not open)
4242 Lueck Chas F coal
4245 Hasse Chas W
4245a Schaeffer Geo
4247 Pruehsner Wilbert H
4247aΔ Buehler Edw F
4248Δ Meckfessel Fredk W ⓪
4249 Gesell Martin C
4249a Kelly Mary Mrs
4251 Cain Henry W
4251a Hanlon Mary E Mrs
4252 Weigel Arno C
4252aΔ Meier Wm E ⓪
4254Δ Byrnes Ray J
4254a Lynch Aug T
4255 Taylor Robt A
4255a Ferro Saml J
4256Δ Meier Wm E
4256aΔ Jackson Norma G
4257 McBride Isaac C ⓪
4258 Vivano Anthony ⓪
4259 Ross Emmett H ⓪
4260 Turley Mamie Mrs
4261 Jordan Arth F ⓪
4262 Hughes Cath Mrs ⓪
4264Δ Schlueter Anna
4264a Kamuf Chas V
4266Δ Gentry Wm E
4266a Smart Harry W
Rush pl ends
4273Δ VonSeelen Philip J ⓪
4277Δ Walters Alex P ⓪
4278 Marsanick Josephine Mrs
4278a Garrison Martha Mrs
4279Δ Johnson Hattie W Mrs
4279aΔ Rutkowski Helen Mrs ⓪
4280Δ Short Richd H
4280a Williamson Chas
4281 Koch Chas J
4281a Krout Cletus H
4284 Schwartz Jessie Mrs
4284a Shepard Wm W
4286Δ Smith Paul W
4286a Schluer Arth H ⓪
4289 Unland Bill & Son filling sta
4290 Gainey Thos
4290a Goodwin Roy H
4292 Vacant
Athlone av begins Turner av ends
4300 Brandt Wm F gro
4300aΔ Kelley Eva Mrs ⓪
4301-03 Saguto Peter liquors
4301a Saguto Wm P lawyer
4302 DeLuxe Delicatessen ΔPersky Mary Mrs ⓪
4302Δ Paust Jos H
4303a Lumini Herman
4305 Carney's Food Shop Carney Casie M
4305Δ Birney Irmin C
4306Δ Seyer Edwin J
4306a Platz Geo F
4308Δ May John
4308a Hageman Huldah ⓪
4309 Stumpf Bakery
4309a Klees Leslie F
4311Δ Wedemeier Walter J
4311a Duba Laura Mrs
4315Δ Gibbins Roy paperhngr
4315aΔ Watchorn Mildred U
4316Δ Lang Margt Mrs
4316aΔ Cull Howard D
4317 Kohne Fred H ⓪
4317aΔ Riester Chas G Overbeck Lena
4318Δ MacKay Wilson R
4318Δ Paschedag Harry E J
4319Δ Russell Harry B ⓪
4320Δ Shaw Ella B ⓪
4323Δ Lordo Alphonse ⓪
4324Δ Wrausmann Oscar E ⓪
4324a Schroeder Ferdinand
4327Δ James Wm D ⓪
4328 Boercker Fred G
4328aΔ Weber Herman
4329aΔ Brinkerhoff Wm O ⓪
4331Δ Nifong Aug J
4332Δ Bischoff Herman W
4332a Dickens Jas
4334 Brand Robt E
4334a Begelsbacher Chas R
4335Δ Lucas Louise C Mrs ⓪
4337Δ Geers Jos B ⓪
4338 Foley Thos F
4338 Butler Wm E
4340Δ Conway Dominick F
4340a Comonick Conway
4341 Wobben Anna Mrs ⓪
4342 Vacant
4343a Meyerhoff Mary Mrs
4345Δ Wunderle Elsie Mrs ⓪
Clarence av intersects (ns not open)
4349 Eilerts Herman J ⓪
4350 Alexander Thos
4350a Nuccio Laura M
4351 Keppel Edw W ⓪
4352 Tumminia Frank M barber
4352a Matthews Mary E
4354Δ Ross Wm E
4354a LaGates Ida Mrs
4355 Fischer Anna L Mrs
4355a Schrader Geo R
4356 Mitchell Herbert E
4356a Placial Chas
4357 Hughes Ollie E
4357a Carr Mayme
4358 Direct Credits Society (br) Rainwater Lloyd
4359a Petrini Wm
4359 Bender Geo J
4359aΔ Vogler Harold E
4360 Lee Sing Lndry ⓪
4360aΔ Garner Homer C
4361 Fletcher Robt R
4361a Wessler Warren E
4364 Graf Gustave Y
4364aΔ Ludwig Olinda K Mrs ⓪
4366-68 Vacant
4367 Burcell Kenneth N
4367aΔ Reno Louis A
4369 Rosenthal Isaac ⓪ shoe repr
4369a Schneider Sam
4370 Burkemper Richd C
4370aΔ Schloeman Geo E
4371 Prionas Gus A radio repr
4372 Hermann Hubert C
4372aΔ Burgett Lillian
4373Δ Hines John ⓪
4373a McLain Margt E
4374Δ Koelker Harry J
4374a Porter Wm R
4375 Glascock Ewing C
4375a Horan Jas F
4376 Wiener Edw C
4376a Grell Raymond H
4377Δ Wolz Harry
4377a Quinn Helen Mrs
4378 Fahl Cleaners (br)
4381 Vacant
4382 Vacant
4383 Winters Henry locksmith
4384 Harmon Philip W barber
4385Δ Genck Chas E restr
4386 Vacant
N Newstead av intersects
4403Δ Smith Giles
4405 Tendick Lewis A uphol
4406 McCray Dewey G barber
4408 Favers Chas W piano repr
4410 Clouse Clarence confr
4413 Mohr Hadley P
4415 Bernardi Amerigo
4416 Herkenhoff Wm F
4416a Fehrmann John A
4417 Mellow Thos
4418 Green C Ellsworth
4418aΔ Abeln Henry J
4419 Mais Eug W ⓪
4420Δ Ayers Richd T
4420aΔ Buss Clarence F
4421 Bligh John P
4422Δ Manz Louis
4422a Parchomeki Frank
4423Δ Siebke Peter T
4424 Detchmendy David
4427Δ Klein Geo ⓪ ins broker
4428Δ Drinning Clarence ⓪
4430Δ Krueger Albert A ⓪
4433Δ Kilker Owen J ⓪
4434 Ulrich Anna Mrs ⓪
4436 Bowers Walter A
4437Δ Steininger John A
4438Δ Batteiger Ervin A
4439 Vonderheid Wm F ⓪
4440 Huth Jos E ⓪
4441 Lange Nora Mrs
4442 Stroud Earl C
4443Δ Rasche Fred
4444 Thomas Hugh A ⓪
4448Δ Floerke Emil H ⓪
4449 Baptiste John J
4450Δ Hopmann Geo E ⓪
4451 Will Edw W ⓪
4453Δ Zehring Fred L
4454Δ Hessler Henry A ⓪
4455 Konertz Wm F
4455aΔ Jameson Jay W
4456Δ Rumpf Alvin
4457 Smith John
4457a Kirchoefer Oliver A
4458Δ Burggrabe Edw C
4460Δ Pollvogt Louis F
4461Δ Poole Arth F
4462Δ Bendorf Geo W ⓪
4463Δ Coons Clyde E
4465Δ Ansyln Albert C ⓪
4467 Vanderpool Floyd W
4468Δ Lindemann Annie Mrs ⓪
4469Δ Mohorovich Frank J ⓪
4470Δ Schultz Richd L ⓪
4471Δ Kennebeck Bernard H
4472 Sutter Matthew ⓪
4473Δ Lodes Angelo R ⓪
4474 Fills Cornelius C Mrs
4475 Motz Jos jr ⓪
4476 Rigsby Ray
4476a Bradley Geo H
Camillia av ends
4474Δ Sims Zead C Sims Mary L Mrs drsmkr
4479Δ Yost Harry E ⓪
4481Δ Carmody Edmond ⓪
4483 Vacant
4485Δ Stull Rosa V Mrs ⓪
4487Δ Westholt Edw E ⓪
4489Δ O'Donnell Wm M ⓪
4491Δ Schieber Rosa A Mrs ⓪
4493Δ Foster Stella L Mrs ⓪
4495Δ LeFevre Gerald J
4497Δ Wells Glen E ⓪
4499 Thomas Clinton ⓪
4499aΔ Sandhenrich Martin N ⓪
4499b Colvin Jesse L
N Taylor av intersects
4518 Senden Eloise beauty shop
4524 Vacant
Dryden av intersects
4600 Vacant
4601 Walton Thos A filling sta
4611Δ Reisert Cath Mrs ⓪
4612Δ Anzolone Frank ⓪
4615Δ Ek Carl E ⓪
4616Δ Raia Frances M Mrs ⓪
4619 Ackermann Alex ⓪
4621Δ Barrett Ervin H ⓪
4625Δ Wichmann Goodwin ⓪
4629Δ Hein Wm R
4631Δ Busche Wm C ⓪ camera repr
Cora av ends
4637Δ Wenger Frank E
4637aΔ Talbert John E
4641Δ Roche Michl F ⓪
4643Δ May Chas J ⓪
4644 Behrens Theo A
4646Δ Herbstreet Harry C ⓪
4647Δ Brammeier Margt Mrs ⓪
4649Δ Frevert Edw C ⓪
4650 Burke John B ⓪
4651Δ Halveland Adolph
4654 Halveland John B
4655Δ Pieper Otto C
4656Δ Life Jas A ⓪
4657Δ Harmeling Geo T
4658Δ Hayes Fred C ⓪
4659Δ Fleming Nicholas E
4660 Meyer Wm H
4660aΔ Barringer Guy E
4661Δ McDonnell Jas L ⓪
4663Δ Wahlbrink Herman ⓪
4664Δ Oestermann Bernard J ⓪
4665Δ Butcher Meredith C ⓪
4667Δ Bokermann Fred J C ⓪
4668Δ McDonald Ernest B ⓪
4671 Andersen Chris ⓪
4672Δ Glass Chas W ⓪
4673 Reinert Otto H ⓪
4674Δ Wolken Harry
4678Δ Hammann Wm J ⓪
4680Δ Maisak Oliver E ⓪
4686Δ Bueltmann Wm F ⓪
4690Δ Rummenie Paul H ⓪
4694 Doran Wm C
Marcus av intersects
4700Δ Niemann Herman M
4700aΔ Karvas Barbara M Mrs ⓪
4701Δ Robinson Day J ⓪
4702Δ Nagel Chas O
4702aΔ Aschoff Albert J
4705Δ Lauf Irving F ⓪
4706 Stoeckle Harry C
4706aΔ Schultheis Elmer F ⓪
4709Δ Clark Wm J ⓪
4710Δ Kampmeinert Herbert S
4710aΔ Guntly Jennie Mrs
4711Δ Ossieck Chas F ⓪
4714 O'Connell Robt E
4714aΔ Henke Wilbert B ⓪
4715Δ Angus Geo W
4718Δ Richardson Walter
4718aΔ Hendrich Louise J
4719Δ Puls Herman ⓪
4720 Greppe Henry W G ⓪
4720a Haub Wm R
4724 Haley Girvin B
4724a Woelfert Erwin M ⓪
4725Δ Wilhelm Eug J ⓪
4726 Schultz Milton C
4726aΔ Miller Lawrence H
4728 Kern Henry A
4728a Cowell Orael
4729Δ Goellner John A ⓪
4731Δ Bathke Walter B ⓪
4735 Brennan Cecelia Mrs ⓪
4737 Whitehill Kate S Mrs ⓪
4741Δ Stelzleni Ida M Mrs ⓪
4745Δ VanScoyk Wm V
4751 Kaemmerer Clara Mrs
4757Δ Dorsey Gerald G ⓪
Shreve av intersects
4807 Teepe Wm V tailor
4807aΔ Jarano Aug Teckendrock Lillian Mrs beauty shop
4809Δ Kingsley Nathaniel M
4816Δ Morheuser Martin H ⓪
4817Δ Milbratz Frank C ⓪
4820Δ Rosenfeld Louis ⓪
4821Δ Baumann Eug A ⓪
4823Δ Theby Louis G ⓪
4824Δ Elfgen Louis A ⓪
4826Δ Hallenbeck Chas F ⓪
4827Δ Meyer Robt M jr ⓪
4828 Reuter Erwin A ⓪
4831 Bingel Wm J ⓪
4832Δ Gehring Wm F ⓪
4833Δ Kuehn Wm P ⓪
4836Δ Merschwirth Fred E ⓪
4837Δ Gerdel Otto H ⓪
4840Δ Voss Mayme Mrs ⓪
4843Δ Pallmeier Harry F ⓪
4844Δ Knobeloch Willard F ⓪
4845 Scheller Peter ⓪
4846 Heuermann Fred W ⓪
4849Δ Puglisi John ⓪
4850Δ Schaumann Saml ⓪
4853Δ Dirks Harry R ⓪
4854Δ Lippmann Fred E ⓪
4856Δ Davis Chas P ⓪
4857Δ Hayo Raymond E ⓪
4859Δ Berg Wm A ⓪
4860Δ Heidenreich Harry W ⓪
4863Δ Burlan Anthony C ⓪
4864Δ Ehrhard Agnes Mrs ⓪
4868Δ Bakersmith Herbert F ⓪
4869Δ Cayse Linden T ⓪
4870 Ferrell Dewey H
4871Δ Meyer Elmer P ⓪
4874Δ Klein Albert H ⓪
4875 Mullins Peter J ⓪
4877Δ Haupt Robt G ⓪
4878Δ Rath John C
4881Δ Wohlschlaeger Michl A ⓪
4882Δ Vornholt Wm A ⓪
4884Δ Meyer Elvira B Mrs
4884a Kleberger Forrest
4885Δ Capik John A
4886 Schroeder Julius W
4886a Hausgen Guy L
4888Δ Sommerhauser Edw H
4888aΔ Vanderpool Earl R
4889Δ Rigby Jas M ⓪
4890Δ Moran John T
4890aΔ Moeller Harry J
4892 Routley Scott J
4892aΔ Linnemeyer Chas E
4894Δ Kuenz Omer C
4894aΔ Golden Thos L
4896 Voss Ralph L
4896a Koch Melvin T
4898Δ Mundelius Otto C
4298a Doyle Jas J
N Euclid av intersects
4907Δ Lahey Raymond J ⓪
4915Δ Katina Michl ⓪
4919Δ Lavender Walter A ⓪
Walbridge pl ends
4923Δ Hummel Chas A ⓪
4927Δ Kallaos Saml T ⓪
Clara pl ends
4968Δ Willmann Fredk W ⓪
4970 Busch Fred C ⓪
Kingshighway Memorial blvd intersects

LEETON AV — From Prospect Grove west to city limits, 1 north of Parkwood rd
647 Peoples Earl
647½ Bell Edith
649 Edwards Geo
649½ Pierce Robt
653 Vacant
653½ Vacant
657 Dorsey Geo H
657½ Vacant
City limits

LEFFINGWELL AV N — From 2800 Laclede av north to Dodier
6 Mason Geo
6a Northcutt Hiram
6b Mack David H
6c Blakemore Jesse B
8 Smith Mildred Mrs
8a Dougherty Thos
10 Coleman Mose
10a Thompson Ulysses
15Δ St Paul A M E Ch ΔWeatherspoon Chas
16Δ Thomas Howard
16a Derrick Willie Mrs
18Δ Finister Daisy Mrs
18a Ellis Ruth Mrs
Lawton blvd intersects
Pine blvd intersects
208Δ Union Memorial M E Church
Olive intersects
305Δ Earline's Beauty Shop
305a Roddy Fannie Mrs
307 Davis Anna M
307a Prescott Wm
309ΔT M Coffee Co
311-13 Belli Val restr
Locust blvd intersects
417 Jones Saml
419 Solomon Benj shoe repr
419a Morris Wm B
419b Walker Marshall
Washington blvd intersects
614 Fox Queenesther Fox Wm
615 Williams John
615a Lyons Benj
616Δ Trout Lucile beauty shop
617 Powell Curtis
617a Vail Robt
619 McErwel Otis
619a Sanders John
621Δ Hamilton Eva A Mrs drsmkr
623a Myers T B
623b Robinson Fred
Lucas av intersects
707Δ Clark Chas
707a Jackson Jas M
709Δ Johnson Grant W
709a Thomas Calvin
710-12 Murray Wm M auto repr
714 Craddock John billiards
715Δ Evans Chas confr
715a Bell Louise Mrs
716 Major Ernest
717 Goldman Geo Indry
718 Mid-West Barber Shop
719 Davis Robt restr
719a Mitchell Ethel Mrs
722Δ Stewart Roger W
Delmar blvd intersects
800Δ Wood Herbert B restr
802 Hudson Myrtle
804 Wood Herbert B restr
805 Hamilton Geo
806 Prewitt Olas barber
807 Menifeld Richd L shoe shiner
808 Temelcoff Van confr
809 Logan Christopher C barber
809a Cartwright Gus
810Δ Roosevelt Theatre

LEFFINGWELL AV N— Contd
814-18 Johnson Jas garage
817 Denos Bros (br) clnrs
817a Haroian Lucia Mrs
819Δ Johnson Jas
819Δ Lee Jas restr
820 Leffingwell Candy Shop
821 Amos John tailor
821a Greer Roxie Mrs
Franklin av intersects
Cole intersects
1004 Vacant
1004a Marshall Willie J
1005Δ Craddock Azore W phys
1005a Emory Maggie Mrs
1006 Dunson Narsissie Mrs
1006a Carey Rubin H
1006b Brewer Josephine Mrs
1007 McKinley Mack
1008 Anderson Jas
1008a McNeely Henrietta Mrs
1010 Mason Lillian Mrs
1010a Calloway Edna
1011 Thomas Jas A
1011a Bradshaw Lizzie
1012 Morris Pinkey
1012a Bracely Jas
1012b Young Geo
1013 Singleton Wm
1014 Cox Ollie
1014a Simms Olita Mrs
1014b Butler Governor
1015 Harris Andrew
1015a Jones Lizzie
1016 Johnson Ludie Mrs
1016a Miller Glenda Mrs
1016b Phillips Gilbert
1017 Flewellen Wm
1017a Johnson Wm
1019 Harris Lorenzo
1019ta Garner John
1021 Johnson Frank
1021a Smith Jeff
1023 Banks Eug
1023aΔ Oliver Roy
Mills intersects
1024 Arnold Frank
1024a Johnson W H
1026Δ Carter Jack
1026a Powell Ella
1027 Mealy Bradford ice
1027aΔ Bogan Silas
1027b Bradley Katie Mrs bsmt 1027 Porter Booker
1028 Andrew Albert
1028a James Edw
1029 Howard Saml E
1029a Gordon Chas
1030 Strong Golden beauty shop Strong Lee
1030a James Albert
1031 Rhodes Reuben
1031a Bowe Clintonia
1032 Taylor Jas D
1032aΔ Campbell Jas
1033 Hopkins Andrew
1033a Davis Raymond
1034 Davis Jesse
1034a Smith Zora
1035 Williams Lillian
1035a Seller Nathaniel
1038 Davis Milton
1039 Lee Geo J
1039a Thomas Jas
1040 Jolivette Tilesphore barber
1041 Wise Mary Mrs
1041a Hearn John
1043Δ Grantley Wm
1043a Thomas Alf
Stoddard Intersects
1100 Williams Alvest B
1100a Trotter Henry
1111 Redick Isaac barber
1112 Knox Saml
1112aΔ Billups Ida
1114Δ James Freeman L
1115 White Ella
1115a Johnson Carrie Mrs
1116 Cheatam Hester
1117 Buckingham Ada
1117a Wallace Wm
1118 Smith Edw
1120 Johnson Chas
Gamble Intersects
1204 West Minnie
1204a Shoby Louise Mrs
1206 Jackson Eug
1206aΔ Brown Jennie Mrs
1207 Williams Annie B beauty shop
1208Δ Taylor Joe
1208a Gardner Edw
Dayton Intersects
1235 Hill Floyd restr
1235a Ellis Alberta
1236 Caldwell Ollie Whitfield Louis
1236b Lawrence Wm
1238 Williams Fredk
1238a Williams Georgia
1240 Stanley Isom
1240a Thompson Henry
1240b Brown Ora
1241 Washington Edw restr
1252 Balk Isadore shoe repr
1254 Guller Jos drugs
Dickson Intersects
1307 Farmer Richd
1309 Owens Wm M poultry
1310 Pilgrims Rest Free Baptist Church
1311 Luid Cecil
1311a Suine Square C
1312 Miller Sarah Mrs
1314 Humphrey Geo
1314a Turner Thos J
1315 Brown Benj coal
Thomas Intersects

TP	Adjoining	Source
-	✓	POLK-GOULD DIRECTORY CO.

LEFFINGWELL AVE 1944

LEFFINGWELL AV N—
Contd
1343 Collins Jos
1344ΔEasterling Clara Mrs
1345ΔJohnson Mary
1345a Stone Jos
1347 Brown O L
1349 Mitchell Emanuel F
1349a Holcomb Jas
1351 Glubok Sol
1353 Taylor Julia M Mrs
1355 Walker Geo B
1355a Gettis Bristow
1357 Powell Bessie Mrs
1357a Pitts Clyde A
Sheridan av intersects
1405 Askew Chas
1405a Williams Polly Mrs
1406 Hudson Calvin H coal
Arrington Rufus
1408 Allen Frank
1410 Lockhart D L
1410a Mockbee Turner Rev
1420 Wheeler Wm
1420a Tyus Mary
1425 Carter Harold B
Cass av intersects
1503a Gable Johnson
1510 Bean Fletcher
1510a Smith John R
1512 Gaines Henry
1512aΔHarris Wm
1513 Hawkins Isabelle Mrs
1514 Boone Chas
1514a Biritz Wilma Mrs
1515 Reid Geo
1515a Pond Green
1516ΔRobinson Jos
1516a Langford Cloida Mrs
1517 Clayton Amos
1518 Woods Tillie Mrs
1519 Houston Johnnie
1520 Harper Upton
1520a Sanders Thos
1521 Moore Robt
1522 Fly Otha
1522a Jackson T Lloyd
1523 Haynes Terry
1524 Yukutis Frank beer
1525 Fitch Artigie
1527 Austin Albert
Howard intersects
1609 Landon Geo
1609a Wilson Tony
1610 Centunzi Louisa Mrs
1610½ Centunzi Gus
1610½a Principalli Frank
1612 Canella Mariano
1612aΔBarton Chester B
1617 Davis Beatrice P
1617aΔWilliams Inez Mrs
1619 Hardon Jas
1619a Smith Robt
1621 Moore Robt
1621aΔLaster Fredk
1623 Brown Susan
1623a Wheeler Roy W
1625 Oliver Grace
1625a Evans Gluceh
1627 Reed Emma
1627a Coker Jas
1629 Thomas Chas D
1629a Sims Sadie Mrs
1631 Brown Robt
1631a Mills Walter
Madison intersects
1712 Malta Jennie Mrs
1712a Bossomo Sam
1714 Hood Walt
1714a Vacant
1715 Murphy Oliver G
1715a Martin Edw L
1717 Yeargain Robt
1717a Mondrak Vincent J
1718 Hyde Edw L
1718a Zuccarello Irene Mrs
1719 Lohmeyer Oliver W
1719aΔPryor Warren
1720 Moran Jas J
1720a Vacant
1721 Kennedy Jas W
1721a Scherer Christian A
1722-26ΔNorthwest Drayage Co
1725 Mazzola Michl
1725a Lattrasso Pasquale
1727 Abbaechi Philip
1727a Bova Anthony P
1728 Doeliger Nicholas
1730 Carroll Robt
Buney Arth
1730½ Wiseman Loran
1732 Wallis Harry B
1734ΔIhmeyer Oliver
1734a Dineen Arth
Magazine begins
1800 Paul Chas H
1800a Cook Barney
1801 Yeatman Square
1802ΔLupo Saml
1802aΔHogan Dennis A
1806 Leahy Lloyd T
1806a Cummer Thos
1810ΔWinkel Emil contr
1812 Goewert Herman
1812aΔPhillips Elmer
1814ΔMcFadden Kath A Mrs
1814a Ross Ray
1816 Brink Oscar W
1816a Longo Frank F
1818ΔBub Geo F
1818a Craemer Jas P
1820 McElroy Emma Mrs
1820a Jones Myron
1822 Reagan John J
1822aΔAllen Irvin J
North Market intersects
2401ΔHussmann Ligonier Co refrigerators
2406 Vacant
2416 Beckwith Lynn L
2416a Bolar Clayborne
2418 Stevenson Robt
2418a Taylor Jake E
2422 Kibler Chas
2422a Whitehead Reuben
2424 Oggrich Martin
2424a Vacant
2426 Schmatz Elmer
2426a Frohoff Arth G
2428ΔTriola Gladys E
2428a Lodes Edgar
Benton intersects
2502 Dawkins Alex
2502a Sage John F jr
2506 Goodwin Wilbor A
2506a Rodgers Claude
rear 2506 Moore Jas L
rear 2506a Vacant
2508ΔWilliams Merrill C elec contr
2508a Fantroy Arth
2510 Gunn Dairy
2513 Weakley Alice J
2513a Parker Ernest H
2514 Galilee Baptist Church
2515 Carter Jas
2515aΔMcClendoh Wm
2516 Warbington John
2516aΔJordan Emma
2517ΔMcClure Nettie Mrs
2517a Dabney Geo L
Tyler Mack
2520 Suggs Edgar
2521ΔBolar Bertha Mrs
2521a Dickson Walter
2522 Johnson Chas W
2523 Johnson Robt C
2523a Stewart Steve
2524ΔWainwright Wm
2528ΔKibby Paul W
2529ΔStrong Noel
2529a Williams Lola
2600 Sanders Henry
2601 Stewart Wm H
2601 Stewart Wm H
2601a Lee Jas T
2603 Riddick Mabel Mrs
2603a Kelly Alex
2604 Wallace Willie
2604a Washington Lessie
2605 Lawrence Edw
2609 McCrottell Willie
2609a Epperson Mary Mrs
2611 Thurman Saml
2611a Sargent Ada Mrs
2613 Lee Wesley
2613a Shephard John
2614 Norman Tommy L
2614a Crimes Eliz Mrs
2615 Reece Saml
2615a Hatton Maybrom
2616 Smith Arveil
2616a Stewart Ethel M
2617 Griffin Henry
2617a Wilson Gladys Mrs
2618 Malone Nathen
2618a Welk Leonard
2619 Kinney Peter
2619a White Joe
2620 Allen Ella Mrs
2623-25 Vacant
2630-32 Fishman Benj N confr
2630a Fishman Benj
2632a Vacant
Montgomery intersects
2701-15ΔPerfection Mfg Co The nursery furn
2702ΔHardy John B ⊙
2710 Peterson Morris
2710a Epps Alphonso
2712 Banks Wm
2712a Stovall Henry
2714 Fulllove Elnora
2714a Smith Harry
2715a Varvel David
2715b Young John L
2716ΔMcFadden Bert
2717 Real Broom Mfg Co
Barylski Jos
2717a Killian Boyd
2718 Snowden Dan
2720 Dilworth Chas
2720a Milton Albert
2722 Brown Viola Mrs
2722a Kelly Edwin
StLouis av intersects
University av intersects
2915ΔLayton Valle J
2915aΔMeta Realty Co
Wind Henry E carp
2917 Braun F Leo
2917a Schlicher Edw F
2921ΔKortum Elmer W
2924 Wrang Tang Products Co mail orders
Dodier intersects

LEFFINGWELL AV S —
From 2800 Laclede av south to Randolph
Market intersects
102 Williams Ezekiel shoe shiner
109-13ΔCozy Corner Liquors
Walnut intersects
200 Boyds Ernest
200a Buggs Mamie Mrs
201 Eddins Mary Mrs
201aΔMarshall Ananias M
202ΔMarshall Lucinda Mrs
202aΔLockhart Jas C
203ΔElston Julia Mrs
203a Copeland Albert
204 Ward Danl
204a Taylor Fred
205 Taylor Walter
205a Kee Jos
206 Buford Martin
206a Smith Chas
207 Alford Stacy Mrs
207aΔGuy Gustave J
208 Nelson Curtis
208a Dixon Beatrice
209ΔPease Ernestine Mrs beauty shop
209a Sparkman Olivia
210 Gray Arth
210aΔSaunders Horne T
213 Pearson Herman
214 Henry L C
214a Butler Willie
215ΔThomas Lena Mrs beauty shop
Thomas Emmet
215a Pettis Ernest
216ΔGoss Fannie
216a Smith Bennie
217ΔHicks Burnice
217aΔPorter John
218 Moore Juanita
218aΔMcClendon Zach
219 Brown Chas
219aΔGage Finnies
220ΔCollier Allen
220a Bell Henry
221 Scott Wm
221a Collins Frank
222 Pearson John
222a Yarbor Ralph
223 Ward Allen
223a Adams Will
224 Kinds Mattie Mrs
224a McKnight Henry
227 Bee & Bee Lunch Room
Eugenia ends
229 Caldwell Lewis confr
231 Miles Lula Mrs dress shop
233 Knox Jas W barber
235 Vacant
237 Vacant
237a Sawyer Wm
237b Smith Hazel F Mrs
Clark av intersects
302 Bowden Mark
306 Jinks Roman
306a Griffin Hester
308 Harris Perry
309aΔClemons Fred
310 Stewart Winston
321ΔTabor Jas L
321a Mikiel Dudley
323 Glosgow Geo
323a Hall Geo
Spruce intersects
409 Robertson Jas coal
410 Weathers Mattie Mrs beauty shop
411 Mosley Jas
412ΔMartin Marguerite Mrs restr
414 Missouri Sausage Co
417 King Alex restr
419 Shelby Mariah
bsmt 419 White Addie Mrs
419a Williams Celia
421 Griggs Lee
bsmt 421 Galloway Elmer
421a Frazier Abr
423 Stone Narcissus
423a Thornton Alzady Mrs
bsmt 423 Woods John
425ΔBradford Callie
425a Warren Preston
Bernard intersects
509ΔFlagg Robt
510 Jackson Josephine
510a Troupe Walter jr
Randolph intersects

LEMP AV—From 1900 Gravois av south to S Broadway (not open between Victor and Sidney)
2225 Vacant
2225a Frederich Julius A
Shenandoah av intersects
2300 Vacant
2300a Huskey Lucille E Mrs
2304 Vacant
2304a Vacant
2306 O'Daniel Dalton M
2306aΔHassen Fred
2308 Hough Mary Mrs
2308a Smith Nettie
2310 Vacant
2310a Vacant
2310b Vacant
2322ΔKuchar Arth W ⊙
2322a Vacant
2328 Czachowski Vincent ⊙
2328a Marin Marie Mrs
2330 Zorko Wm J
2330aΔBudek Elmer J
2332ΔLeGrand Howard E confr
2332a Middendorf Anna Mrs ⊙
2334a Vacant
Lami intersects
2406 Hess Francis
2406a Heitz Mary Mrs
2412 Martin Danl T
2414 Pulhoff Eliz A
2415ΔKolping Society
rear 2415 Fuhler Gerhardt R
2416 Korte Felix A
bsmt 2416 Gruess Gustave
2416a Alwie Eva Mrs ⊙
2420 Madeker Jos C
2420a Kelly Anna T Mrs ⊙
2421 Tesreau Herbert
2421a Ballta Louis
rear 2421 Spitler Raymond F
rear 2421a Nowak Leonard G
2422 Banjai Blazius
2422aΔWachter Frank J jr
2423 Sotir Pandli
2423a Leara Nicola
rear 2423 Mertz Rose Mrs
rear 2423a Ferguson Asa E
2424 LaPlant Floyd H
2424a Fetzner Martin J
2425 Taylor Hettie Mrs
2425a Dempewolf Erna Mrs
2426 Cervenko Fred A
2426a Kearbey Harold B
rear 2426 Schaefer Conrad S
2427 George Roscoe
2427a Rozier Fred H
2428 Jenkins Haywood N
2428a Payne Ernest E
2429 Vans Ernest O
2429a Simaku Andrew C
2430 Bryson Alf R
2430aΔSisson Elmer M
Seagraves Louis R
rear 2430 Geiger Henry
Schaffer Wm
rear 2430a Lolumondier Wm T
2431 Wisdom Fred
2431a Barnard Genevieve Mrs
2432 Schultz Chas
2432a Schilling Emma Mrs
2433aΔHoppel Arth G
2433a Michel Michl F
2434 Schanks Alf C
2434a Mitchell Clara Mrs
2437 Winkel Agnes C Mrs ⊙
2437a Klingler Earl A
2437b Hogan Wm J
rear 2437 Midwest Shoe Supplies Co (whse)
2438 Vacant
2438a Vacant
2444ΔBielefeld Eliz Mrs ⊙
2444a Budke Lester J
Victor intersects
(Not open between Victor and Sidney)
Sidney intersects
2604 Miller Adolph
2604a Fisher Jessie E
2609 Whitehead Jas H
2611 Buhlinger Ida Mrs
2614 Jaskiewicz Jos A
2614aΔNecker Fred J
2616 Jaskiewicz Max A ⊙
2616a Failla John S
2618 Marko Minnie Mrs ⊙
2618a Oster Barbara Mrs
2620 Swehla Frank A ⊙
2621 Evanchak Dorothy
2621a Klein Ray W
2622ΔGeders Henry C ⊙
2623ΔKlein Lillian beauty shop
Klein Albert L ⊙
Senate begins
2626 Beyer Wm F
2626a Nemec Frank W
2628-28a Vacant
2630ΔAegerter Eug A
2630a Yochim Andrew N
2632 Yochim Geo ⊙
2632ΔRathouz Jos J
2634-36ΔGoehring Eberhard U
2634a Helton Richd O
2636a Maddux Earl C
2640 Sheehy Chas F ⊙
2640a Siege Peter R
2700 Kosarek Chas G
2700a O'Keefe Walter J
2701 Eggeman Edw F
2701aΔTrendle Jos W
2703 Jelinek Edw W
2703a Cox Doyle G
2704 Pasek Mary Mrs ⊙
2705ΔBokor Jos
2705aΔNoska Kath Mrs
2706 Satz Wm L
2707 Jolley Roy J
2707aΔBobe Peter F ⊙
2708 Buchheit Michl
2708a Nogrady Jos
2710 Bartkiewicz Adam ⊙
2710a Takatz Nick
Congress begins
2711 Bobe Peter F test tube mfr
2712 Little Floyd H
2712a Sievers Alois W
2714 Rinkel Margt Mrs
2714a Moffitt Chas H
Lynch intersects
2800-02 South Side Pleasure Club
2800a O'Rourke Thos P
2801ΔHaas Walter gro
2802a Harris Jas
2803ΔHutchison Chas M
2803 Pavlicek Wm M ⊙
2805a Pavlicek Frank
2806 Tiggard Harry O
2806aΔThiel John G ⊙
2806b Cunio Jess
2807 Baranovic Thos A jr
2807a Baranovic Thos A
2808 Gonzaley Albert
2808a Nuckolls Raymond M
2810 Bayton Wm
2810a Thigpen Wm
2811ΔMyga Frank
2811aΔWeekley Floyd
2811b Voirol John J
2812ΔShelby Otto
2812a Ferguson Herbert C
2813 Schnurmacher Rudolph ⊙
2815 Schmidt Chas ⊙
2815a Vacant
2816 Preston Ben R
2816aΔDiedrich Henry M ⊙
2818ΔTraum John
2818a Edwards Wm D
rear 2818 Hoffer John
2819ΔGombas John
2819a Miller Alvin
2821 Suggs John S
2821a Boll Jos
2822ΔTaylor Noland
2823 Hummel Jacob

LEMP AV—Contd
2823a Cornman Wm
2824ΔFabbio John
2824a McKinney Raymond
2824b Vacant
2825 Oakley Robt
2825a Newcomb Stella Mrs
2827 Jackson Walter R
2827a Davis Lonnie B
2828 Benford Maurice W
2828aΔWaters Margt Mrs
2830 Jackson Howard
2830a Zoph Jewel
2831 Hilker Walter B
2831aΔLeFlore Clifford
2832 Thompson Ader
2832a Ludders Larry B
2833 Schmutz Chas J
2833a Wolf Jos ⊙
rear 2833 Vacant
2834 Schromm Rudolph J
2834a Ware Elmer
2835 Holzborn Gustave ⊙
2836ΔRauth Philip C
2836a Benz Wm P
2838 Tallow Jos
2838a Brown Arth
2839 Hunziker Arnold ⊙
2839a Koehler Ralph P
2840 Ramsey John F
2840a Hutchinson Jas A
rear 2840 Hodges Helen Mrs
rear 2840a Schafemberger Geo
2840½ Moslander Wm J
Ambogast Martha Mrs
2840½a Bogue Leo R
2841 Bessinger Ben W ⊙
2842 Edmiston Edgar A carp
2842a Elliott Lawrence
rear 2842 Butler Chas
rear 2842a Edington Osco
2843 Wanko Nicholas J
2843a Wilhelm Barbara Mrs ⊙
2843b Witte Danl
2844 Schwantner Bernarl
2844a Bunker Richd
rear 2844 Pell Andrew
rear 2844a Nicholas Andrew
2845 Dellbringge Henry B
2845a Bragg Hallie
2845b Prickett Carey
2846ΔAnderson Roy B
2846a Johnson Susan Mrs
rear 2846 Ultzen Kate Mrs
rear 2846a Bruns John W
2850 Schmutz Theresa Mrs
2850a Goldkuhl Russell A
2851 Hewitt Chas W
2852ΔGoldkuhl Russell A
2852a Goldkuhl John C
2853ΔLewis Albert
2853a Huelsmann Frank C
2854 Kraft Aloysius G ⊙
2855 Holland Dewey
2855a Knight Harry C
2856-58 Niemann Emory W coal
2857 Archer Leonard A
2857a Annan John M
2859 Weinzettel Elmer E
2859a Schrampf John A
2860ΔNiemann Emory W
2860a Ghan Danl
2861ΔKrohn Albert J ⊙
2862ΔDreyer Louis J
2862a Jordan Leo
2864 Kelley Ralph S
2864a Stogsdill Wm R
2864b Stogsdill Lloyd C
2865ΔMueller Emma Mrs ⊙
2865a Roesch Christina Mrs
2867a Digar Wm P
2867b Feurer Elsie J
2868 Jekel Louis
2868a Macklin Lena Mrs ⊙
Pestalozzi intersects
2900 Koeger Wm shoe repr
2900aΔUnwer Geo W
2901 Hamm John Transfer Co
2901aΔSimonich John R
2902 Martin Lester B
2902a Smith Geo M
rear 2902 Hubbs John E
2906 Brynda Emma Mrs confr
2906a Schmidt Frank
2907 Reimer Gilbert E
2907aΔRies Anna Mrs ⊙
2908 Caren Iova barber
2908a Schlottenbeck Bertha ⊙
2909 Degel Carl N
2909aΔWuerz Aug C ⊙
2910 Dill Francis L
2910a Bruder Elsie Mrs
2911 Knight Chas E
2911a Sanburn Elmer E
2912 Voeslpohl Lester E ⊙
2913ΔDuerr Ada J Mrs ⊙
2914 Tumalowski Thelma T Mrs
2914a Drees Francis L
2915 Herman John C
2915a Vacant
2916 Drees Francis O
2916a Clasen Henry J
2916b Renner Anna Mrs
2918aΔWeber Frank A
2918aΔHufnagel Wm J ⊙
2919ΔAbbey John M
2919aΔKeuper Harry H ⊙
2919b Vacant
rear 2919 Hoehn Leo A
2920 Wizeman Albert F
2920a Garvey Rose M
2920b Lachridge Ernest
2921 Veney Robt O
2922 Tripp Arth D
2922a Limpert Clarence A

TP	Adjoining	Source
-	✓	POLK-GOULD DIRECTORY CO.

LEFFINGWELL AVE 1944

★ ★ 7th and Chestnut Sts. MAin 1224-5-6-7 ★ ★

LEE AV—Contd
4224 Vacant
4226Δ Brown Edwin J
4226a Sciortino Thos ⓪
4227a Worley Norman ⓪
4228 Wessel Bernard J ⓪
4231Δ Balm Adolph H
4234 Brueckner Fred A gro
4234aΔ Wiegmann H Fred
4237 Leber Victor L
4237a Viessman Jas J
4239 Leffler Elmer G auto repr
4239a Howell Lester O
4241 Davis Chas B
Red Bud av intersects (ns not open)
4242 Lueck Chas F coal
4245 Hasse Chas W
4245a Schaeffer Geo
4247 Pruehsner Wilbert H
4247aΔ Buehler Edw F
4248Δ Meckfessel Fredk W ⓪
4249 Gesell Martin C
4249a Kelly Mary Mrs
4251 Cain Henry W
4251a Hanlon Mary E Mrs
4252 Weigel Arno C
4252aΔ Meier Wm E ⓪
4254Δ Byrnes Ray J
4254a Lynch Aug T
4255 Taylor Robt A
4255a Ferro Saml J
4256Δ Meier Wm E
4256aΔ Jackson Norma G
4257 McBride Isaac C ⓪
4258 Vivano Anthony ⓪
4259 Ross Emmett H ⓪
4260 Turley Mamie Mrs
4261 Jordan Arth F ⓪
4262 Hughes Cath Mrs ⓪
4264Δ Schlueter Anna
4264a Kamuf Chas V
4266Δ Gentry Wm E
4266a Smart Harry W
Rush pl ends
4273Δ VonSeelen Philip J ⓪
4277Δ Walters Alex P ⓪
4278 Marsanick Josephine Mrs
4278a Garrison Martha Mrs
4279Δ Johnson Hattie W Mrs
4279aΔ Rutkowski Helen Mrs ⓪
4280Δ Short Richd H
4280a Williamson Chas
4281 Koch Chas J
4281a Krout Cletus H
4284 Schwartz Jessie Mrs
4284a Shepard Wm W
4286Δ Smith Paul W
4286a Schluer Arth H ⓪
4289 Unland Bill & Son filling sta
4290 Gainey Thos
4290a Goodwin Roy H
4292 Vacant
Athlone av begins Turner av ends
4300 Brandt Wm F gro
4300aΔ Kelley Eva Mrs ⓪
4301-03 Saguto Peter liquors
4301a Saguto Wm P lawyer
4302 DeLuxe Delicatessen ΔPersky Mary Mrs ⓪
4302Δ Paust Jos H
4303a Lumini Herman
4305 Carney's Food Shop Carney Casie M
4305Δ Birney Irmin C
4306Δ Seyer Edwin J
4306a Platz Geo F
4308Δ May John
4308a Hageman Huldah ⓪
4309 Stumpf Bakery
4309a Klees Leslie F
4311Δ Wedemeier Walter J
4311a Duba Laura Mrs
4315Δ Gibbins Roy paperhngr
4315aΔ Watchorn Mildred U
4316Δ Lang Margt Mrs
4316aΔ Cull Howard D
4317 Kohne Fred H ⓪
4317aΔ Riester Chas G Overbeck Lena
4318Δ MacKay Wilson R
4318Δ Paschedag Harry E J
4319Δ Russell Harry B ⓪
4320Δ Shaw Ella B ⓪
4323Δ Lordo Alphonse ⓪
4324Δ Wrausmann Oscar E ⓪
4324a Schroeder Ferdinand
4327Δ James Wm D ⓪
4328 Boercker Fred G
4328aΔ Weber Herman
4329aΔ Brinkerhoff Wm O ⓪
4331Δ Nifong Aug J
4332Δ Bischoff Herman W
4332a Dickens Jas
4334 Brand Robt E
4334a Begelsbacher Chas R
4335Δ Lucas Louise C Mrs ⓪
4337Δ Geers Jos B ⓪
4338 Foley Thos F
4338 Butler Wm E
4340Δ Conway Dominick F
4340a Comonick Conway
4341 Wobben Anna Mrs ⓪
4342 Vacant
4343a Meyerhoff Mary Mrs
4345Δ Wunderle Elsie Mrs ⓪
Clarence av intersects (ns not open)
4349 Eilerts Herman J ⓪
4350 Alexander Thos
4350a Nuccio Laura M
4351 Keppel Edw W ⓪
4352 Tumminia Frank M barber
4352a Matthews Mary E
4354Δ Ross Wm E
4354a LaGates Ida Mrs
4355 Fischer Anna L Mrs
4355a Schrader Geo R
4356 Mitchell Herbert E
4356a Placial Chas
4357 Hughes Ollie E
4357a Carr Mayme
4358 Direct Credits Society (br) Rainwater Lloyd
4359a Petrini Wm
4359 Bender Geo J
4359aΔ Vogler Harold E
4360 Lee Sing Lndry ⓪
4360aΔ Garner Homer C
4361 Fletcher Robt R
4361a Wessler Warren E
4364 Graf Gustave Y
4364aΔ Ludwig Olinda K Mrs ⓪
4366-68 Vacant
4367 Burcell Kenneth N
4367aΔ Reno Louis A
4369 Rosenthal Isaac ⓪ shoe repr
4369a Schneider Sam
4370 Burkemper Richd C
4370aΔ Schloeman Geo E
4371 Prionas Gus A radio repr
4372 Hermann Hubert C
4372aΔ Burgett Lillian
4373Δ Hines John ⓪
4373a McLain Margt E
4374Δ Koelker Harry J
4374a Porter Wm R
4375 Glascock Ewing C
4375a Horan Jas F
4376 Wiener Edw C
4376a Grell Raymond H
4377Δ Wolz Harry
4377a Quinn Helen Mrs
4378 Fahl Cleaners (br)
4381 Vacant
4382 Vacant
4383 Winters Henry locksmith
4384 Harmon Philip W barber
4385Δ Genck Chas E restr
4386 Vacant
N Newstead av intersects
4403Δ Smith Giles
4405 Tendick Lewis A uphol
4406 McCray Dewey G barber
4408 Favers Chas W piano repr
4410 Clouse Clarence confr
4413 Mohr Hadley P
4415 Bernardi Amerigo
4416 Herkenhoff Wm F
4416a Fehrmann John A
4417 Mellow Thos
4418 Green C Ellsworth
4418aΔ Abeln Henry J
4419 Mais Eug W ⓪
4420Δ Ayers Richd T
4420aΔ Buss Clarence F
4421 Bligh John P
4422Δ Manz Louis
4422a Parchomeki Frank
4423Δ Siebke Peter T
4424 Detchmendy David
4427Δ Klein Geo ⓪ ins broker
4428Δ Drinning Clarence ⓪
4430Δ Krueger Albert A ⓪
4433Δ Kilker Owen J ⓪
4434 Ulrich Anna Mrs ⓪
4436 Bowers Walter A
4437Δ Steininger John A
4438Δ Batteiger Ervin A
4439 Vonderheid Wm F ⓪
4440 Huth Jos E ⓪
4441 Lange Nora Mrs
4442 Stroud Earl C
4443Δ Rasche Fred
4444 Thomas Hugh A ⓪
4448Δ Floerke Emil H ⓪
4449 Baptiste John J
4450Δ Hopmann Geo E ⓪
4451 Will Edw W ⓪
4453Δ Zehring Fred L
4454Δ Hessler Henry A ⓪
4455 Konertz Wm F
4455aΔ Jameson Jay W
4456Δ Rumpf Alvin
4457 Smith John
4457a Kirchoefer Oliver A
4458Δ Burggrabe Edw C
4460Δ Pollvogt Louis F
4461Δ Poole Arth F
4462Δ Bendorf Geo W ⓪
4463Δ Coons Clyde E
4465Δ Ansyln Albert C ⓪
4467 Vanderpool Floyd W
4468Δ Lindemann Annie Mrs ⓪
4469Δ Mohorovich Frank J ⓪
4470Δ Schultz Richd L ⓪
4471Δ Kennebeck Bernard H
4472 Sutter Matthew ⓪
4473Δ Lodes Angelo R ⓪
4474 Fills Cornelius C Mrs
4475 Motz Jos jr ⓪
4476 Rigsby Ray
4476a Bradley Geo H
Camillia av ends
4474Δ Sims Zead C Sims Mary L Mrs drsmkr
4479Δ Yost Harry E ⓪
4481Δ Carmody Edmond ⓪
4483 Vacant
4485Δ Stull Rosa V Mrs ⓪
4487Δ Westholt Edw E ⓪
4489Δ O'Donnell Wm M ⓪
4491Δ Schieber Rosa A Mrs ⓪
4493Δ Foster Stella L Mrs ⓪
4495Δ LeFevre Gerald J
4497Δ Wells Glen E ⓪
4499 Thomas Clinton ⓪
4499aΔ Sandhenrich Martin N ⓪
4499b Colvin Jesse L
N Taylor av intersects
4518 Senden Eloise beauty shop
4524 Vacant
Dryden av intersects
4600 Vacant
4601 Walton Thos A filling sta
4611Δ Reisert Cath Mrs ⓪
4612Δ Anzolone Frank ⓪
4615Δ Ek Carl E ⓪
4616Δ Raia Frances M Mrs ⓪
4619 Ackermann Alex ⓪
4621Δ Barrett Ervin H ⓪
4625Δ Wichmann Goodwin ⓪
4629Δ Hein Wm R
4631Δ Busche Wm C ⓪ camera repr
Cora av ends
4637Δ Wenger Frank E
4637aΔ Talbert John E
4641Δ Roche Michl F ⓪
4643Δ May Chas J ⓪
4644 Behrens Theo A
4646Δ Herbstreet Harry C ⓪
4647Δ Brammeier Margt Mrs ⓪
4649Δ Frevert Edw C ⓪
4650 Burke John B ⓪
4651Δ Halveland Adolph
4654 Halveland John B
4655Δ Pieper Otto C
4656Δ Life Jas A ⓪
4657Δ Harmeling Geo T
4658Δ Hayes Fred C ⓪
4659Δ Fleming Nicholas E
4660 Meyer Wm H
4660aΔ Barringer Guy E
4661Δ McDonnell Jas L ⓪
4663Δ Wahlbrink Herman ⓪
4664Δ Oestermann Bernard J ⓪
4665Δ Butcher Meredith C ⓪
4667Δ Bokermann Fred J C ⓪
4668Δ McDonald Ernest B ⓪
4671 Andersen Chris ⓪
4672Δ Glass Chas W ⓪
4673 Reinert Otto H ⓪
4674Δ Wolken Harry
4678Δ Hammann Wm J ⓪
4680Δ Maisak Oliver E ⓪
4686Δ Bueltmann Wm F ⓪
4690Δ Rummenie Paul H ⓪
4694 Doran Wm C
Marcus av intersects
4700Δ Niemann Herman M
4700aΔ Karvas Barbara M Mrs ⓪
4701Δ Robinson Day J ⓪
4702Δ Nagel Chas O
4702aΔ Aschoff Albert J
4705Δ Lauf Irving F ⓪
4706 Stoeckle Harry C
4706aΔ Schultheis Elmer F ⓪
4709Δ Clark Wm J ⓪
4710Δ Kampmeinert Herbert S
4710aΔ Guntly Jennie Mrs
4711Δ Ossieck Chas F ⓪
4714 O'Connell Robt E
4714aΔ Henke Wilbert B ⓪
4715Δ Angus Geo W
4718Δ Richardson Walter
4718aΔ Hendrich Louise J
4719Δ Puls Herman ⓪
4720 Greppe Henry W G ⓪
4720a Haub Wm R
4724 Haley Girvin B
4724a Woelfert Erwin M ⓪
4725Δ Wilhelm Eug J ⓪
4726 Schultz Milton C
4726aΔ Miller Lawrence H
4728 Kern Henry A
4728a Cowell Orael
4729Δ Goellner John A ⓪
4731Δ Bathke Walter B ⓪
4735 Brennan Cecelia Mrs ⓪
4737 Whitehill Kate S Mrs ⓪
4741Δ Stelzleni Ida M Mrs ⓪
4745Δ VanScoyk Wm V
4751 Kaemmerer Clara Mrs
4757Δ Dorsey Gerald G ⓪
Shreve av intersects
4807 Teepe Wm V tailor
4807aΔ Jarano Aug Teckendrock Lillian Mrs beauty shop
4809Δ Kingsley Nathaniel M
4816Δ Morheuser Martin H ⓪
4817Δ Milbratz Frank C ⓪
4820Δ Rosenfeld Louis ⓪
4821Δ Baumann Eug A ⓪
4823Δ Theby Louis G ⓪
4824Δ Elfgen Louis A ⓪
4826Δ Hallenbeck Chas F ⓪
4827Δ Meyer Robt M jr ⓪
4828 Reuter Erwin A ⓪
4831 Bingel Wm J ⓪
4832Δ Gehring Wm F ⓪
4833Δ Kuehn Wm P ⓪
4836Δ Merschwirth Fred E ⓪
4837Δ Gerdel Otto H ⓪
4840Δ Voss Mayme Mrs ⓪
4843Δ Pallmeier Harry F ⓪
4844Δ Knobeloch Willard F ⓪
4845 Scheller Peter ⓪
4846 Heuermann Fred W ⓪
4849Δ Puglisi John ⓪
4850Δ Schauman Saml ⓪
4853Δ Dirks Harry R ⓪
4854Δ Lippmann Fred E ⓪
4856Δ Davis Chas P ⓪
4857Δ Hayo Raymond E ⓪
4859Δ Berg Wm A ⓪
4860Δ Heidenreich Harry W ⓪
4863Δ Burlan Anthony C ⓪
4864Δ Ehrhard Agnes Mrs ⓪
4868Δ Bakersmith Herbert F ⓪
4869Δ Cayse Linden T ⓪
4870 Ferrell Dewey H
4871Δ Meyer Elmer P ⓪
4874Δ Klein Albert H ⓪
4875 Mullins Peter J ⓪
4877Δ Haupt Robt G ⓪
4878Δ Rath John C
4881Δ Wohlschlaeger Michl A ⓪
4882Δ Vornholt Wm A ⓪
4884Δ Meyer Elvira B Mrs
4884a Kleberger Forrest
4885Δ Capik John A
4886 Schroeder Julius W
4886a Hausgen Guy L
4888Δ Sommerhauser Edw H
4888aΔ Vanderpool Earl R
4889Δ Rigby Jas M ⓪
4890Δ Moran John T
4890aΔ Moeller Harry J
4892 Routley Scott J
4892aΔ Linnemeyer Chas E
4894Δ Kuenz Omer C
4894aΔ Golden Thos L
4896 Voss Ralph L
4896a Koch Melvin T
4898Δ Mundelius Otto C
4298a Doyle Jas J
N Euclid av intersects
4907Δ Lahey Raymond J ⓪
4915Δ Katina Michl ⓪
4919Δ Lavender Walter A ⓪
Walbridge pl ends
4923Δ Hummel Chas A ⓪
4927Δ Kallaos Saml T ⓪
Clara pl ends
4968Δ Willmann Fredk W ⓪
4970 Busch Fred C ⓪
Kingshighway Memorial blvd intersects

LEETON AV — From Prospect Grove west to city limits, 1 north of Parkwood rd
647 Peoples Earl
647½ Bell Edith
649 Edwards Geo
649½ Pierce Robt
653 Vacant
653½ Vacant
657 Dorsey Geo H
657½ Vacant
City limits

LEFFINGWELL AV N — From 2800 Laclede av north to Dodier
6 Mason Geo
6a Northcutt Hiram
6b Mack David H
6c Blakemore Jesse B
8 Smith Mildred Mrs
8a Dougherty Thos
10 Coleman Mose
10a Thompson Ulysses
15Δ St Paul A M E Ch ΔWeatherspoon Chas
16Δ Thomas Howard
16a Derrick Willie Mrs
18Δ Finister Daisy Mrs
18a Ellis Ruth Mrs
Lawton blvd intersects
Pine blvd intersects
208Δ Union Memorial M E Church
Olive intersects
305Δ Earline's Beauty Shop
305a Roddy Fannie Mrs
307 Davis Anna M
307a Prescott Wm
309ΔT M Coffee Co
311-13 Belli Val restr
Locust blvd intersects
417 Jones Saml
419 Solomon Benj shoe repr
419a Morris Wm B
419b Walker Marshall
Washington blvd intersects
614 Fox Queenesther Fox Wm
615 Williams John
615a Lyons Benj
616Δ Trout Lucile beauty shop
617 Powell Curtis
617a Vail Robt
619 McErwel Otis
619a Sanders John
621Δ Hamilton Eva A Mrs drsmkr
623a Myers T B
623b Robinson Fred
Lucas av intersects
707Δ Clark Chas
707a Jackson Jas M
709Δ Johnson Grant W
709a Thomas Calvin
710-12 Murray Wm M auto repr
714 Craddock John billiards
715Δ Evans Chas confr
715a Bell Louise Mrs
716 Major Ernest
717 Goldman Geo Indry
718 Mid-West Barber Shop
719 Davis Robt restr
719a Mitchell Ethel Mrs
722Δ Stewart Roger W
Delmar blvd intersects
800Δ Wood Herbert B restr
802 Hudson Myrtle
804 Wood Herbert B restr
805 Hamilton Geo
806 Prewitt Olas barber
807 Menifeld Richd L shoe shiner
808 Temelcoff Van confr
809 Logan Christopher C barber
809a Cartwright Gus
810Δ Roosevelt Theatre

LEFFINGWELL AV N— Contd
814-18 Johnson Jas garage
817 Denos Bros (br) clnrs
817a Haroian Lucia Mrs
819Δ Johnson Jas
819Δ Lee Jas restr
820 Leffingwell Candy Shop
821 Amos John tailor
821a Greer Roxie Mrs
Franklin av intersects
Cole intersects
1004 Vacant
1004a Marshall Willie J
1005Δ Craddock Azore W phys
1005a Emory Maggie Mrs
1006 Dunson Narsissie Mrs
1006a Carey Rubin H
1006b Brewer Josephine Mrs
1007 McKinley Mack
1008 Anderson Jas
1008a McNeely Henrietta Mrs
1010 Mason Lillian Mrs
1010a Calloway Edna
1011 Thomas Jas A
1011a Bradshaw Lizzie
1012 Morris Pinkey
1012a Bracely Jas
1012b Young Geo
1013 Singleton Wm
1014 Cox Ollie
1014a Simms Olita Mrs
1014b Butler Governor
1015 Harris Andrew
1015a Jones Lizzie
1016 Johnson Ludie Mrs
1016a Miller Glenda Mrs
1016b Phillips Gilbert
1017 Flewellen Wm
1017a Johnson Wm
1019 Harris Lorenzo
1019ta Garner John
1021 Johnson Frank
1021a Smith Jeff
1023 Banks Eug
1023aΔ Oliver Roy
Mills intersects
1024 Arnold Frank
1024a Johnson W H
1026Δ Carter Jack
1026a Powell Ella
1027 Mealy Bradford ice
1027aΔ Bogan Silas
1027b Bradley Katie Mrs bsmt 1027 Porter Booker
1028 Andrew Albert
1028a James Edw
1029 Howard Saml E
1029a Gordon Chas
1030 Strong Golden beauty shop Strong Lee
1030a James Albert
1031 Rhodes Reuben
1031a Bowe Clintonia
1032 Taylor Jas D
1032aΔ Campbell Jas
1033 Hopkins Andrew
1033a Davis Raymond
1034 Davis Jesse
1034a Smith Zora
1035 Williams Lillian
1035a Seller Nathaniel
1038 Davis Milton
1039 Lee Geo J
1039a Thomas Jas
1040 Jolivette Tilesphore barber
1041 Wise Mary Mrs
1041a Hearn John
1043Δ Grantley Wm
1043a Thomas Alf
Stoddard Intersects
1100 Williams Alvest B
1100a Trotter Henry
1111 Redick Isaac barber
1112 Knox Saml
1112aΔ Billups Ida
1114Δ James Freeman L
1115 White Ella
1115a Johnson Carrie Mrs
1116 Cheatam Hester
1117 Buckingham Ada
1117a Wallace Wm
1118 Smith Edw
1120 Johnson Chas
Gamble Intersects
1204 West Minnie
1204a Shoby Louise Mrs
1206 Jackson Eug
1206aΔ Brown Jennie Mrs
1207 Williams Annie B beauty shop
1208Δ Taylor Joe
1208a Gardner Edw
Dayton Intersects
1235 Hill Floyd restr
1235a Ellis Alberta
1236 Caldwell Ollie Whitfield Louis
1236b Lawrence Wm
1238 Williams Fredk
1238a Williams Georgia
1240 Stanley Isom
1240a Thompson Henry
1240b Brown Ora
1241 Washington Edw restr
1252 Balk Isadore shoe repr
1254 Guller Jos drugs
Dickson Intersects
1307 Farmer Richd
1309 Owens Wm M poultry
1310 Pilgrims Rest Free Baptist Church
1311 Luid Cecil
1311a Suine Square C
1312 Miller Sarah Mrs
1314 Humphrey Geo
1314a Turner Thos J
1315 Brown Benj coal
Thomas Intersects

TP	Adjoining	Source
-	✓	POLK-GOULD DIRECTORY CO.

LEFFINGWELL AVE 1944

LEFFINGWELL AV N—
Contd
1343 Collins Jos
1344△Easterling Clara Mrs
1345△Johnson Mary
1345a Stone Jos
1347 Brown O L
1349 Mitchell Emanuel F
1349a Holcomb Jas
1351 Glubok Sol
1353 Taylor Julia M Mrs
1355 Walker Geo B
1355a Gettis Bristow
1357 Powell Bessie Mrs
1357a Pitts Clyde A
Sheridan av intersects
1405 Askew Chas
1405a Williams Polly Mrs
1406 Hudson Calvin H coal
Arrington Rufus
1408 Allen Frank
1410 Lockhart D L
1410a Mockbee Turner Rev
1420 Wheeler Wm
1420a Tyus Mary
1425 Carter Harold B
Cass av intersects
1503a Gable Johnson
1510 Bean Fletcher
1510a Smith John R
1512 Gaines Henry
1512a△Harris Wm
1513 Hawkins Isabelle Mrs
1514 Boone Chas
1514a Biritz Wilma Mrs
1515 Reid Geo
1515a Pond Green
1516△Robinson Jos
1516a Langford Cloida Mrs
1517 Clayton Amos
1518 Woods Tillie Mrs
1519 Houston Johnnie
1520 Harper Upton
1520a Sanders Thos
1521 Moore Robt
1522 Fly Otha
1522a Jackson T Lloyd
1523 Haynes Terry
1524 Yukutis Frank beer
1525 Fitch Artigie
1527 Austin Albert
Howard intersects
1609 Landon Geo
1609a Wilson Tony
1610 Centunzi Louisa Mrs
1610½ Centunzi Gus
1610½a Principalli Frank
1612 Canella Mariano
1612a△Barton Chester B
1617 Davis Beatrice P
1617a△Williams Inez Mrs
1619 Harden Jas
1619a Smith Robt
1621 Moore Robt
1621a△Laster Fredk
1623 Brown Susan
1623a Wheeler Roy W
1625 Oliver Grace
1625a Evans Gluceh
1627 Reed Emma
1627a Coker Jas
1629 Thomas Chas D
1629a Sims Sadie Mrs
1631 Brown Robt
1631a Mills Walter
Madison intersects
1712 Malta Jennie Mrs
1712a Bossomo Sam
1714 Hood Walt
1714a Vacant
1715 Murphy Oliver G
1715a Martin Edw L
1717 Yeargain Robt
1717a Mondrak Vincent J
1718 Hyde Edw L
1718a Zuccarello Irene Mrs
1719 Lohmeyer Oliver W
1719a△Pryor Warren
1720 Moran Jas J
1720a Vacant
1721 Kennedy Jas W
1721a Scherer Christian A
1722-26△Northwest Drayage Co
1725 Mazzola Michl
1725a Lattrasso Pasquale
1727 Abbaechi Philip
1727a Bova Anthony P
1728 Doeliger Nicholas
1730 Carroll Robt
Buney Arth
1730½ Wiseman Loran
1732 Wallis Harry B
1734△Ohmeyer Oliver
1734a Dineen Arth
Magazine begins
1800 Paul Chas H
1800a Cook Barney
1801 Yeatman Square
1802△Lupo Saml
1802a△Hogan Dennis A
1806 Leahy Lloyd T
1806a Cummer Thos
1810△Winkel Emil contr
1812 Goewert Herman
1812a△Phillips Elmer
1814△McPadden Kath A Mrs
1814a Ross Ray
1816 Brink Oscar W
1816a Longo Frank F
1818△Bub Geo F
1818a Craemer Jas P
1820 McElroy Emma Mrs
1820a Jones Myron
1822 Reagan John J
1822a△Allen Irvin J
North Market intersects
2401△Hussmann Ligonier Co refrigerators
2406 Vacant
2416 Beckwith Lynn L
2416a Bolar Clayborne
2418 Stevenson Robt
2418a Taylor Jake E
2422 Kibler Chas
2422a Whitehead Reuben
2424 Oggrich Martin
2424a Vacant
2426 Schmatz Elmer
2426a Frohoff Arth G
2428△Triola Gladys E
2428a Lodes Edgar
Benton intersects
2502 Dawkins Alex
2502a Sage John F jr
2506 Goodwin Wilbor A
2506a Rodgers Claude
rear 2506 Moore Jas L
rear 2506a Vacant
2508△Williams Merrill C elec contr
2508a Fantroy Arth
2510 Gunn Dairy
2251 3 Weakley Alice J
2513a Parker Ernest H
2514 Galilee Baptist Church
2515 Carter Jas
2515a△McClendoh Wm
2516 Warbington John
2516a△Jordan Emma
2517△McClure Nettie Mrs
2517a Dabney Geo L
Tyler Mack
2520 Suggs Edgar
2521△Bolar Bertha Mrs
2521a Dickson Walter
2522 Johnson Chas W
2523 Johnson Robt C
2523a Stewart Steve
2524△Wainwright Wm
2528△Kibby Paul W
2529△Strong Noel
2529a Williams Lola
2600 Sanders Henry
2601 Stewart Wm H
2601 Stewart Wm H
2601a Lee Jas T
2603 Riddick Mabel Mrs
2603a Kelly Alex
2604 Wallace Willie
2604a Washington Lessie
2605 Lawrence Edw
2609 McCrottell Willie
2609a Epperson Mary Mrs
2611 Thurman Saml
2611a Sargent Ada Mrs
2613 Lee Wesley
2613a Shephard John
2614 Norman Tommy L
2614a Crimes Eliz Mrs
2615 Reece Saml
2615a Hatton Maybrom
2616 Smith Arveil
2616a Stewart Ethel M
2617 Griffin Henry
2617a Wilson Gladys Mrs
2618 Malone Nathen
2618a Welk Leonard
2619 Kinney Peter
2619a White Joe
2620 Allen Ella Mrs
2623-25 Vacant
2630-32 Fishman Benj N confr
2630a Fishman Benj
2632a Vacant
Montgomery intersects
2701-15△Perfection Mfg Co The nursery furn
2702△Hardy John B ◎
2710 Peterson Morris
2710a Epps Alphonso
2712 Banks Wm
2712a Stovall Henry
2714 Fulllove Elnora
2714a Smith Harry
2715a Varvel David
2715b Young John L
2716△McFadden Bert
2717 Real Broom Mfg Co
Barylski Jos
2717a Killian Boyd
2718 Snowden Dan
2720 Dilworth Chas
2720a Milton Albert
2722 Brown Viola Mrs
2722a Kelly Edwin
StLouis av intersects
University av intersects
2915△Layton Valle J
2915a△Meta Realty Co
Wind Henry E carp
2917 Braun F Leo
2917a Schlicher Edw F
2921△Kortum Elmer W
2924 Wrang Tang Products Co mail orders
Dodier intersects

LEFFINGWELL AV S —
From 2800 Laclede av south to Randolph
Market intersects
102 Williams Ezekiel shoe shiner
109-13△Cozy Corner liquors
Walnut intersects
200 Boyds Ernest
200a Buggs Mamie Mrs
201 Eddins Mary Mrs
201a△Marshall Ananias M
202△Marshall Lucinda Mrs
202a△Lockhart Jas C
203△Elston Julia Mrs
203a Copeland Albert
204 Ward Danl
204a Taylor Fred
205 Taylor Walter
205a Kee Jos
206 Buford Martin
206a Smith Chas
207 Alford Stacy Mrs
207a△Guy Gustave J
208 Nelson Curtis
208a Dixon Beatrice
209△Pease Ernestine Mrs beauty shop
209a Sparkman Olivia
210 Gray Arth
210a△Saunders Horne T
213 Pearson Herman
214 Henry L C
214a Butler Willie
215△Thomas Lena Mrs beauty shop
Thomas Emmet
215a Pettis Ernest
216△Goss Fannie
216a Smith Bennie
217△Hicks Burnice
217a△Porter John
218 Moore Juanita
218a△McClendon Zach
219 Brown Chas
219a△Gage Finnies
220△Collier Allen
220a Bell Henry ◎
221 Scott Wm
221a Collins Frank
222 Pearson John
222a Yarbor Ralph
223 Ward Allen
223a Adams Will
224 Kinds Mattie Mrs
224a McKnight Henry
227 Bee & Bee Lunch Room
Eugenia ends
229 Caldwell Lewis confr
231 Miles Lula Mrs dress shop
233 Knox Jas W barber
235 Vacant
237 Vacant
237a Sawyer Wm
237b Smith Hazel F Mrs
Clark av intersects
302 Bowden Mark
306 Jinks Roman
306a Griffin Hester
308 Harris Perry
309a△Clemons Fred
310 Stewart Winston
321△Tabor Jas L
321a Mikiel Dudley
323 Glosgow Geo
323a Hall Geo
Spruce intersects
409 Robertson Jas coal
410 Weathers Mattie Mrs beauty shop
411 Mosley Jas
412△Martin Marguerite Mrs restr
414 Missouri Sausage Co
417 King Alex restr
419 Shelby Mariah
bsmt 419 White Addie Mrs
419a Williams Celia
421 Griggs Lee
bsmt 421 Galloway Elmer
421a Frazier Abr
423 Stone Narcissus
423a Thornton Alzady Mrs
bsmt 423 Woods John
425△Bradford Callie
425a Warren Preston
Bernard intersects
509△Flagg Robt
510 Jackson Josephine
510a Troupe Walter jr
Randolph intersects

LEMP AV—From 1900 Gravois av south to S Broadway (not open between Victor and Sidney)
2225 Vacant
2225a Frederich Julius A
Shenandoah av intersects
2300 Vacant
2300a Huskey Lucille E Mrs
2304 Vacant
2304a Vacant
2306 O'Daniel Dalton M
2306a△Hassen Fred
2308 Hough Mary Mrs
2308a Smith Nettie
2310 Vacant
2310a Vacant
2310b Vacant
2322△Kuchar Arth W ◎
2322a Vacant
2328 Czachowski Vincent ◎
2328a Marin Marie Mrs
2330 Zorko Wm J
2330a△Budek Elmer J
2332△LeGrand Howard E confr
2332a Middendorf Anna Mrs ◎
2334a Vacant
Lami intersects
2406 Hess Francis
2406a Heitz Mary Mrs
2412 Martin Danl T
2414 Pulhoff Eliz A
2415△Kolping Society
rear 2415 Fuhler Gerhardt R
2416 Korte Felix A
bsmt 2416 Gruess Gustave
2416a Alwie Eva Mrs ◎
2420 Madeker Jos C
2420a Kelly Anna T Mrs ◎
2421 Tesreau Herbert
2421a Ballta Louis
rear 2421 Spitler Raymond F
rear 2421a Nowak Leonard G
2422 Banjai Blazius
2422a△Wachter Frank J jr
2423 Sotir Pandli
2423a Leara Nicola
rear 2423 Mertz Rose Mrs
rear 2423a Ferguson Asa E
2424 LaPlant Floyd H
2424a Fetzner Martin J
2425 Taylor Hettie Mrs
2425a Dempewolf Erna Mrs
2426 Cervenko Fred A
2426a Kearbey Harold B
rear 2426 Schaefer Conrad S
2427 George Roscoe
2427a Rozier Fred H
2428 Jenkins Haywood N
2428a Payne Ernest E
2429 Vans Ernest O
2429a Simaku Andrew C
2430 Bryson Alf R
2430a△Sisson Elmer M
Seagraves Louis R
rear 2430 Geiger Henry
Schaffer Wm
rear 2430a Lolumondier Wm T
2431 Wisdom Fred
2431a Barnard Genevieve Mrs
2432 Schultz Chas
2432a Schilling Emma Mrs
2433a△Hoppel Arth G
2433a Michel Michl F
2434 Schanks Alf C
2434a Mitchell Clara Mrs
2437 Winkel Agnes C Mrs ◎
2437a Klingler Earl A
2437b Hogan Wm J
rear 2437 Midwest Shoe Supplies Co (whse)
2438 Vacant
2438a Vacant
2444△Bielefeld Eliz Mrs ◎
2444a Budke Lester J
Victor intersects
(Not open between Victor and Sidney)
Sidney intersects
2604 Miller Adolph
2604a Fisher Jessie E
2609 Whitehead Jas H
2611 Buhlinger Ida Mrs
2614 Jaskiewicz Jos A
2614a△Necker Fred J
2616 Jaskiewicz Max A ◎
2616a Failla John S
2618 Marko Minnie Mrs ◎
2618a Oster Barbara Mrs
2620 Swehla Frank A ◎
2621 Evanchak Dorothy
2621a Klein Ray W
2622△Geders Henry C ◎
2623△Klein Lillian beauty shop
Klein Albert L ◎
Senate begins
2626 Beyer Wm F
2626a Nemec Frank W
2628-28a Vacant
2630△Aegerter Eug A
2630a Yochim Andrew N
2632 Yochim Geo ◎
2632△Rathouz Jos J
2634-36△Goehring Eberhard U
2634a Helton Richd O
2636a Maddux Earl C
2640 Sheehy Chas F ◎
2640a Siege Peter R
2700 Kosarek Chas G
2700a O'Keefe Walter J
2701 Eggeman Edw F
2701a△Trendle Jos W
2703 Jelinek Edw W
2703a Cox Doyle G
2704 Pasek Mary Mrs ◎
2705△Bokor Jos
2705a△Noska Kath Mrs
2706 Satz Wm L
2707 Jolley Roy J
2707a△Bobe Peter F ◎
2708 Buchheit Michl
2708a Nogrady Jos
2710 Bartkiewicz Adam ◎
2710a Takatz Nick
Congress begins
2711 Bobe Peter F test tube mfr
2712 Little Floyd H
2712a Sievers Alois W
2714 Rinkel Margt Mrs
2714a Moffitt Chas H
Lynch intersects
2800-02 South Side Pleasure Club
2800a O'Rourke Thos P
2801△Haas Walter gro
2802a Harris Jas
2803△Hutchison Chas M
2803 Pavlicek Wm M ◎
2805a Pavlicek Frank
2806 Tiggard Harry O
2806a△Thiel John G ◎
2806b Cunio Jess
2807 Baranovic Thos A jr
2807a Baranovic Thos A
2808 Gonzaley Albert
2808a Nuckolls Raymond M
2810 Bayton Wm
2810a Thigpen Wm
2811△Myga Frank
2811a△Weekley Floyd
2811b Voirol John J
2812△Shelby Otto
2812a Ferguson Herbert C
2813 Schnurmacher Rudolph ◎
2815 Schmidt Chas ◎
2815a Vacant
2816 Preston Ben R
2816a△Diedrich Henry M ◎
2818△Traum John
2818a Edwards Wm D
rear 2818 Hoffer John
2819△Gombas John
2819a Miller Alvin
2821 Suggs John S
2821a Boll Jos
2822△Taylor Noland
2823 Hummel Jacob

LEMP AV—Contd
2823a Cornman Wm
2824△Fabbio John
2824a McKinney Raymond
2824b Vacant
2825 Oakley Robt
2825a Newcomb Stella Mrs
2827 Jackson Walter R
2827a Davis Lonnie B
2828 Benford Maurice W
2828a△Waters Margt Mrs
2830 Jackson Howard
2830a Zoph Jewel
2831 Hilker Walter B
2831a△LeFlore Clifford
2832 Thompson Ader
2832a Ludders Larry B
2833 Schmutz Chas J
2833a Wolf Jos ◎
rear 2833 Vacant
2834 Schromm Rudolph J
2834a Ware Elmer
2835 Holzborn Gustave ◎
2836△Rauth Philip C
2836a Benz Wm P
2838 Tallow Jos
2838a Brown Arth
2839 Hunziker Arnold ◎
2839a Koehler Ralph P
2840 Ramsey John F
2840a Hutchinson Jas A
rear 2840 Hodges Helen Mrs
rear 2840a Schafemberger Geo
2840½ Moslander Wm J
Ambogast Martha Mrs
2840½a Bogue Leo R
2841 Bessinger Ben W ◎
2842 Edmiston Edgar A carp
2842a Elliott Lawrence
rear 2842 Butler Chas
rear 2842a Edington Osco
2843 Wanko Nicholas J
2843a Wilhelm Barbara Mrs ◎
2843b Witte Danl
2844 Schwantner Bernarl
2844a Bunker Richd
rear 2844 Pell Andrew
rear 2844a Nicholas Andrew
2845 Dellbringge Henry B
2845a Bragg Hallie
2845b Prickett Carey
2846△Anderson Roy B
2846a Johnson Susan Mrs
rear 2846 Ultzen Kate Mrs
rear 2846a Bruns John W
2850 Schmutz Theresa Mrs
2850a Goldkuhl Russell A
2851 Hewitt Chas W
2852△Goldkuhl Russell A
2852a Goldkuhl John C
2853△Lewis Albert
2853a Huelsmann Frank C
2854 Kraft Aloysius G ◎
2855 Holland Dewey
2855a Knight Harry C
2856-58 Niemann Emory W coal
2857 Archer Leonard A
2857a Annan John M
2859 Weinzettel Elmer E
2859a Schrampf John A
2860△Niemann Emory W
2860a Ghan Danl
2861△Krohn Albert J ◎
2862△Dreyer Louis J
2862a Jordan Leo
2864 Kelley Ralph S
2864a Stogsdill Wm R
2846b Stogsdill Lloyd C
2865△Mueller Emma Mrs ◎
2865a Roesch Christina Mrs
2867a Digar Wm P
2867b Feurer Elsie J
2868 Jekel Louis
2868a Macklin Lena Mrs ◎
Pestalozzi intersects
2900 Koeger Wm shoe repr
2900a△Unwer Geo W
2901 Hamm John Transfer Co
2901a△Simonich John R
2902 Martin Lester B
2902a Smith Geo M
rear 2902 Hubbs John E
2906 Brynda Emma Mrs confr
2906a Schmidt Frank
2907 Reimer Gilbert E
2907a△Ries Anna Mrs ◎
2908 Caren Iova barber
2908a Schlotterbeck Bertha ◎
2909 Degel Carl N
2909a△Wuerz Aug C ◎
2910 Dill Francis L
2910a Bruder Elsie Mrs
2911 Knight Chas E
2911a Sanburn Elmer E
2912 Voeslpohl Lester E ◎
2913△Duerr Ada J Mrs ◎
2914 Tumalowski Thelma T Mrs
2914a Drees Francis L
2915 Herman John C
2915a Vacant
2916 Drees Francis O
2916a Clasen Henry J
2916b Renner Anna Mrs
2918a△Weber Frank A
2918a△Hufnagel Wm J ◎
2919△Abbey John M
2919a△Keuper Harry H ◎
2919b Vacant
rear 2919 Hoehn Leo A
2920 Wizeman Albert F
2920a Garvey Rose M
2920b Lachridge Ernest
2921 Veney Robt O
2922 Tripp Arth D
2922a Limpert Clarence A

TP	Adjoining	Source
-	✓	Polk-Gould Directory Co

LEFFINGWELL AVE 1939

1877
...ers'
...tual
F
...IOIS
...re
...rine
...mobile
...rance
Floor
...ental
...lg.
...d and
...ive
...stead
...60
...ANS
TO
...ITURE
...TE
...MON-
...LTH
... CO.
...ffices
24
...lor Bldg.
... 3861
09
...d Blvd.
... 2627
15
...d Blvd.
Floor
... 2606
51a
...s Ave.
... 6144
09
... Blvd.
Floor
... 1385
00a
Avenue
Floor
... 4770
...de Bldg.
171
...ster Ave.
... 2200
...2%
Interest
Unpaid
...nces

LEFFINGWELL AV N—Contd
1420 Pierce Wm
1420a Spann John
1425 Carter Hardy B
Cass av intersects
1510 Hicks Jesse
1510a Ball Busch H
1511 Vacant
1512 Rogles Geo J
1512a Walsh Eug A
1513 Finch Jas E
1514 Gramolino Anthony
1514a Lococo Jennie Mrs
1515 Hollis Anna Mrs
1515a Goss Lucinda Mrs
1516 Longrasso Thos
1516a Lococo Herbert
1517 Vacant
1518 Gilreath Fredk B
1519 Vacant
1520 Kovach John
1520a Vacant
1521 Vacant
1522 Whrodes Cordelia Mrs
1522a Hawkins Clyde
1523 Vacant
1523a Vacant
1524 Gramer Lawrence beer
1525 Saline Vito
1527 Vacant
Howard intersects
1609 Hause Effie Mrs
1609a Buckner Lola Mrs
1610 Centunzi Louisa Mrs
1610a Logresso Jos
1612 Cancila Mariano
Cancila Vincent paperhngr
1612a Caruso Saml
rear 1612 Vacant
1617 Smith Katie Mrs
1617a Huddleston Calvin
1619 Gray Robt
1619a Enge Lucie A Mrs
1621 Moore Robt
1621a Laster Fredk
1623 Saloniey Kennard
1623a Carter Ethel
1625 Garner Evelyn Mrs
1625a Jones Carl
1627 Johnson Wm
1627a Faust Lena Mrs
1629 Barfield Ernest
1629a Robertson Adelia Mrs
1631 Brown Robt
1631a Laster Hollis
Madison intersects
1712 Duran John W
1712a Vacant
1714 Yeargain Robt
1714a Vacant
1715 Vivona Louis
1715a Frisina Frank
1717 Mortillaro Frank
1717a Lamey Martin
1718 Brauer Warren
1719 Vacant
1719a Laws Lillian C
1720 Moran Jas J
1720a Naylor Wm E
1721 Kennedy Mary Mrs
1721a Scherer Christ A
1722-26 Strecker Fredk W exp
1722a Hoffman Geo
1725 Semmnetti Frank
1725a Murphy Oliver G
1727 Abbacchi Philip
1727a Bova Anthony P
1728 Doelger Nicholas
1730 Muenning Harry R
1730½ Nolen Marvin B
1732 Wallis Harry B
1734 Ebmeyer Oliver H
1734a Nelson Jerry
Magazine intersects
1800 Paul Chas H
1800a Lupo Saml
1801 Yeatman Square
1802 Storll Fredk
1802a Hogan Dennis A
1806 Leahy Lloyd T
1806a O'Connor Edw W
1810 Winkel Aug E
1812 Goewert Herman
1812a Ott Fred M
1814 Vacant
1816 McFadden Kath A Mrs
1816a Longo Frank F
1818 Whistner Martha Mrs
1818a Mueller Ollie Mrs
1820 Vacant
1820a Carroll Robt J
1822 Reagan John J
1822a Brink Oscar
North Market intersects
2401 Hussmann Ligonier Co refrigerators
Allied Store Utilities Co
2416 Sanford Emma N Mrs
2416a Davis Iva Mrs
2418 Cuneo Geo J
2418a Wilson Jas J
2422 Bruce Robt W
2422a Triola Sam
2424 Main Danl G
2424a Jaschke Jas J
2426 McDonald Augusta Mrs
2426a Zeuschel Edw
2428 Rittenhouse Clarence
2428a Golwacki Lawrence J
Benton intersects
2502 Dawkins Alex
2502a Sage John F jr
2506 Patterson Mitchell
2506a Logan Francis
rear 2506 Douglas Clarence
rear 2506a Rogers Claude
2508 Williams Merrill C
2508a Beck Wm
2510 Gunn Darius
2513 Boyd Emma Mrs
2513a Parker Ernest H
2514 Galilee Baptist Church
2515 Carter Jas
2516 Warbington John
2516a Dickson Fredk
2517 Williams John
2517a Dabney Geo
2520 Suggs Edgar
2521 Bolar Leonard H
2521a Nord Louis
2522 Johnson Chas
2523 Bell Edw
2523a Finney Minter

2524 Wainwright Wm
2528 Kibby Paul
Kibby Chas
2529 Strogne Noel
2529a Vacant
2533 Sexton Mary Mrs
2600 Tyler Harrison
2600a Hicks Henry
2601 Stewart Wm H
2601a Lee Jas T
2603 Kelly Alex
2603a Standvack Louie M Mrs
2604 Westbrooks Sam
2604a Wilburn Jesse W
2605 Howard Arth
2609 Walker Amos
2609a McCoin Thos
2611 Thurman Sank
2611a Sargent Ada
2613 Thompson Alonzo
2613a Smith Peyton
2614 Wair Amos
2614a Crimes Lizzie Mrs
2615 Reece Saml
2515a Bard Herbert
2616 Steward Lewis
2616a Belling Clark
2617 Turner John
2617a House Ruth Mrs
2618 Vacant
2618a Young Byrd
2619 Ray Moses
2619a Goffney Morris
2620 Allen Ella Mrs
2622 Vacant
2630-32 Fishman Benj N confr
2630a Kelly Edwin W
2632a Bass Ernest
Montgomery intersects
2701-07 Perfection Mfg Co nursery furn
2702 Hardy John E
2710 Peterson Morris
2710a Mahaley John
2712 Jackson Chas
2712a Stovall Henry
2714 Everett Ada Mrs
2714a Vacant
2715a Young John
2716 Vacant
2717 Real Broom Mfg Co
Barylski Jos
2718 Turner Jane Mrs
2720 Shelby Robt
2720a Benjamin Mary Mrs
2722 Brown Earsel
2722a Dilworth Chas
StLouis av intersects
University av intersects
2915 May Frank
2915a Wind Henry E
Meta Realty Co
2917 Walkenford John H jr
2917a Wind Fredericka Mrs
2921 Shea Marie Mrs
Dodier intersects

LEFFINGWELL AV S—From 2800 Laclede av south to Randolph
Market intersects
102 Rainey Wm shoe shine
109-13 Rubin Louis liquors
Walnut intersects
200 Boyd Ernest
200a Austin Square
201 Eddins Mary Mrs
201a Marshall Ananias
202 Marshall Lucinda Mrs
202a Copeland Albert
203 Elston Julia Mrs
203a Selden Richmond
204 Bledsoe Thos
204a Willis Percy
205 Taylor Walter
205a Haughton Clara Mrs
206 Vacant
206a Pruitt Phenix
207 Alford Stacy Mrs
207a Guy Gustave J
208 Clay Eliz Mrs
208a Foy Susan B
209 Pease Clifford R
209a Bledsoe Olivie Mrs
210 Hunley Josephine Mrs
210a Boyd Nellie Mrs
213 Nelson Josephine Mrs
214 Ellis Wm
215 Green Lena beauty shop
215a Hall Erneline Mrs
216 Jones Walter
216a Martin Andrew
217 Lee Althea Mrs
217a Kirksey Henry
218 McClendon Zach
218a Hardy Jesse
219 Kates Albert
219a Gage Finis
220 Collier Allen
220a Glasby Melissa Mrs
221 Scott Wm
221a Collins Frank
222 Still Eliz
222a Buford Roy
223 Ratcliffe Lonny
223a Munson Otis
224 Quinn Edw
224a Pollack Thelma
227 Guy Wade restr
Eugenia intersects
229 Caldwell A Lewis drugs
231 Curry Anthony barber
233-35 Vacant
237 Swanston Gentry restr
237b Vacant
Clark av intersects
302 Vacant
302a Livingston Jas
306 Gibson Mattie
306a Ford Robt
309 Harris Perry
309a Elliott Jacob
310 Stewart Winston
321 Crayton Annie Mrs
321a Speed Curry
323 Glasgow Geo
323a Stalling Jesse
Spruce intersects
409 Robinson Jas coal
410 Vacant
411 Ford Laura
414 Vacant
417 Booker Jos
417a Vacant

419 Wyatt Chas
bsmt 419 White Addie Mrs
421 Griggs Lee
421a Williams Cecelia Mrs
421b Vacant
423 Todd Gustave
423a Silver Jos
423b Vacant
425 Caples Ivory
425a Owens Claudie
Bernard intersects
509 Flagg Robt
510 Jackson Josephine
510a Hodges Stella Mrs
Randolph intersects

LEMP AV—From 1900 Gravois av south to Victor and from Sidney to S Broadway
2225 Vacant
2225a Frederich Julius A
Shenandoah av intersects
2300 Ramaker Wm restr
2300a Brockmeier Aug
2304 Collins Timothy J
2304a Hassen Cordia Mrs
2306 Millick John
2306a Lippert Edwin G
2308 Hough Jas
2308a Vacant
2310 Coffman Wm B
2310a Wunsch Wm A
2310b Vacant
2312 Schnuckelborg Adel Mrs ©
2312a Wester Wm A
2312b Vacant
rear 2312 Otto Oscar H
2316 Vacant
2316a Utzlei Sarah Mrs
2318 Dahlheimer Geo J
2318a Showers Harry C
2322 Schwenker Amelia Mrs
2322a Harbicht Chas
2328 Macharhamer Carl
3328a Martin Klement
2330 Patterson Wm E
2330a Budek Elmer J
2332 Culli Orville drugs
2332a Middendorf Anna Mrs ©
2334a Vacant
Lami intersects
2406 Miller Jos J
2406a Estes Jas F
2412-14 Vacant
2415 Kolping House (boys' club)
Sanders Herman
rear 2415 Fuhler Gerhardt
2416 Custer Lloyd A
Alweis Eva Mrs ©
2416a Boarchard Elmer
2420 Madeker Jos C
2420a Kelly Anna Mrs ©
2421 Korte Eliz Mrs
2421a Simaku Michl
rear 2421 Spitler Raymond F
rear 2421a Nowak Leonard G
2422 Banjai Blaze
2422a Wachter Frank J jr
2423 Schaefler Geo J
2423a Leara Nicola
rear 2423 Mertz Rose Mrs
rear 2423a Haase Elmer C
2424 Uppinghouse David F
2424a Fetzner Martin J hauling
2425 Thayer Loraine Mrs
2425a Cobler Chas
2426 Weber Margt Mrs
2426a Vacant
rear 2426 Schaefer Conrad ©
2427 Faltin Jos B
2427a Vacant
2428 Berger Pauline L Mrs
2428a Jenkins Henry N
2429 Bittner John
2429a Simaku Andrew
2430 Hough Frank E
2430a Tipton Gladys Mrs
rear 2430a Graber Albert C
Lolumondier Wm T
Brooks Carl
2431 Otto Frank M ©
2431a Keiser Fred W
2432 Franklin Jessie Mrs
2432a Vacant
2433 Stuckstede Josephine ©
2433a Lee H Edw jr
2434 Vacant
2434a Leach Vincent A
2437 Winkel Agnes Mrs
2437a Pierce Paul
rear 2437 Midwest Shoe Supplies Co (whse)
2438 Hahn Henry gro
2444 Bielfeld Eliz Mrs ©
2444a Budke Lester
Victor intersects
Sidney intersects
2604 Schneider Margt C Mrs
2604a Otten Wm
Stephens Peter P
2609 Jones Thos
2611 Mitchell Clara M
2614 Jaskiewicz Jos
2614a Necker Fred J
2616 Jaskiewicz Max ©
2618 Marko Minnie Mrs
2618a Oster Barbara Mrs
2620 Swehla Frank ©
2621 Belt Guy
2622 Geders Henry C
2623 Klein Lillian Mrs beauty shop
Klein Albert L
2626 Henry Anna Mrs
2626a Sadoski Jos
2628 Heehs Chas A ©
2628a Riekemann Aug
2630 Aegerter Eug A
2630a Yochim Andrew N
Penn intersects
2632 Yochim Geo ©
2632a Goedeker Edw
2634-36 Goehring Eberhard ©
2634a Erdmann Steven jr
2636a Vacant
2640 Reichardt Henry ©
2640a Fabbio John hauling
2700 Hoger May Mrs

2700a O'Keefe Walter J
2701 Baute Edw E
2701a Trendle Jos W
2703 Jelinek Edw J
2703a Fellhauer Clarence L
2704 Pasek Mary Mrs
2705 Bokor Jos ©
2705a Noska Thos
2706 Salz Wm L
2707 Beeman Chas
2707a Bobe Peter F ©
2708 Buchheit Michl
2708a Nogrady Jos
2710 Bartkiewicz Adam ©
2710a Messmer Nicholas
Congress intersects
2711 Bobe Peter F glass mfr
2712 Little Floyd H
2712a Kohut Steph B
2714 Rinkel Margt Mrs
2714a Moffitt Chas H
Lynch intersects
2800 Shanklin Robt beer
2800a Shanklin Robt
2801 Haas Walter © gro
2801a Haas Walter
2802 Vacant
2802a Payton Frank
2803 Forister Chas H
2805 Pavlick Wm M ©
2805a Pavlick Frank
2806 Schneider Frank
2806a Thiel John G ©
2806b Tiggard Harry
2807 Baranovic Thos A jr
2807a Baranovic Thos A ©
2808 Reinheimer Fred
2808a Schmidt Amelia Mrs
2810 Palacek Geo W
2810a Pastorius Walter G
2811 Burgard Theo
2811a Borcsok Steve ©
2811b Kammer Jos
2812 Zeumann Peter J
2812a Riney Harley J
2813 Schnurmacher Rudolph ©
2815 Schmidt Chas
2815a Poenack Selma Mrs ©
2816 Diedrich Wm H © contr
2816a Diedrich Henry M ©
2818 Traum John
2818a Vacant
rear 2818 Bier Margt Mrs
rear 2818a Vacant
2819 Gombas John
Taylor Gabriel
2819a Seibert Martha
2821 Michael Karl
2821a Boll Wm
2822 Eckmann Arvid E ©
2823 Hummel Jacob
2823a Porter Christina Mrs
2824 Lung Nicholas
2824a Hummel Peter ©
2824b Vacant
2825 Vacant
2825a Gottlieb Jos
2827 Ferguson Frank W
2827a Tabers Otis
2828 Benford Maurice W
2828a Waters Margt Mrs
2830 Ward Wm B
2830a Jones Clara Mrs
2831 Rauth Edw
2831a Gamache Forest
2831b Rohlfing Otto jr
2832 Ringer Jess H
2832a Stitzel Nicholas
2833 Gough Ida Mrs
2833a Wolf Jas ©
rear 2833 Samson Jas M
2834 Craig Arth
2834a Uhl Henry G
2835 Holzborn Gustave
2836 Rauth Philip
2836a Bosche John
2836b Alter Chas
2838 Vacant
2838a Dieckmann Geo
2839 Leake Ira M
2839a Hunziker Arnold ©
2840 Blake Donald A
2840a Stapfer Richd
rear 2840 Brock Walter F
rear 2840a Llewellyn Lewis
2840½ Moslander Wm
2840½a Blaydes Bernard
2841 Bessinger Bernard ©
2842 Edmiston Edgar
2842a Weatherly Alvin
rear 2842 Taylor Chas E
rear 2842a Montgomery Mary A Mrs
2843 Wanko Nicholas
2843a Wilhelm Barbara Mrs ©
2843b Delmore Otto
2844 Ruiz Rudolph
2844a Olges Julia Mrs
rear 2844 Fell Andrew
rear 2844a Zintel Minnie Mrs
2845 Nagel Carl
2845a Keller Oliver A
2845b Wehr Howard
2846 Anderson Roy
2846a Nichols Andrew
2846b Vacant
rear 2846 Bayer Clara E Mrs
rear 2846a Micka Kath
2850 Obst Geo
2850a Goldkuhl Russell A
2851 Vacant
2852 Goldkuhl John G ©
2852a Goldkuhl John C
2853 Bussen Wm G ©
2853a Bussen Victor J
2854 Kraft Aloysius G ©
2855 Brown Arth B
2855a Westbrook Walter pntr
2856-58 White Ralph A coal
2857 Gould Robt
2857a Calhoun Jos J
2859 Vacant
2859a Canterbury Otis
2860 White Ralph A
2860a Blackwell Benj F
2861 Krohn Albert J ©
2862 Conrad Earl
2863a Auffarth Virginia Mrs
2864 Mueller Edw C
2864a Stogsdill Wm R
2864b Vacant
2865 Mueller Emma Mrs ©

LEMP AV—Contd
2863a Roesch Christina Mrs
2867 Belrose Kate Mrs
2868 Jekel Louis
2868a Macklin Lena Mrs
Pestalozzi intersects
2900 Koeger Wm shoe repr
2900a Unwer Geo W
2901 Hamm John Transfer Co
Hamm John
2901a Simonich John R
2902 Spencer Arson
2902a Smith Geo M
rear 2902 Hoffman Anna Mrs
2906 Clausen Edw C confr
2906a Sparks John M
2907 Vacant
2907a Sauler Carl G
rear 2907a Ries Anna Mrs ©
2908 Vogelpohl Arth
2908a Schlotterbeck Bertha ©
Caran Jos
2909 Vosse Albert jr
2909a Wuerz Aug C
Bruggeman Oscar
2910 O'Donnell Wm
2910a Hatton Louis B
2911 Superior Radio & Appliance Co
Bauer Chas M
2911a Vacant
2912 Hunleth Gus J ©
2913 Smith Vernon C
2914 Lewis Fred O
2914a Braudmeier Raymond H L
2915 Duley Dewey E
2915a Duerr Harry
2916 Drees Francis O
2916a Vacant
2916b Renner Anna Mrs
2918 Berczynski Jos
2918a Hufnagel Wm J ©
2919 Abbey John J
2919a Vacant
2919b Vacant
rear 2919 Schmutz Chas paperhngr
2920 Wegemann Albert
2920a Herrick Lura
2920b Hatton Walter
2921 Voney Robt C
2922 Radish Ralph J
2922a Burle David
2923 Wilcox Jas
2923a Krizek Louis
2924 Burle David
2924a Tullock Arth F
2925 Stetson Jos G
Stetson Albert W paperhngr
2926 Seitz Peter
2926a Krah Louis H
2928 Arbergast Wm
2928a Johns Max
2929 Marques Jas
2929a Rojko John
2930 Brewer Kenneth
2930a Brown Arth D
2931 Kolb John © beer
2931a Kolb John
2931b Anterhaus Herman
2932 Sellman John C
2932a Gassner Ruth Mrs
Crittenden intersects
3000 Knopf Martin gro
3000a Schmidt Frank
3000b Annau John
3001 Knuemann Wm
3001a Knuemann Rudolph
3002a Pildner Simon
3002b Vacant
3003 Trippe Louise Mrs
3003a Trippe Carl F
3004 Eder Adam
3004a Richardson Annie Mrs
3005 Decker Wm
3006 Messmer John M ©
3006a Vacant
rear 3006 Tasch Geo
3009 Roberts Harry
3009a Rutledge Wm E
3010 First Church of Consolation
3010a Rinderer Caroline Rev
Rinderer Emil
3011 Thoman Gertrude Mrs ©
3011a Mayer Andrew
3012 Rickermann Eug coal
3012a Kohmke Wm
3014 Schlottmann Rudolph
3014a Laut Margt Mrs ©
3015 Chapman Mollie Mrs ©
3016 Husgen Jos © pntr
3016a Husgen Phillip
3017 Droppelman Theresa Mrs
3017a Jahn Chas ©
3018 Craft Ervan
3018a Vacant
3018b Vacant
3020 Schwartz Peter
3020a Kanzler Richd
3020b Vacant
Arsenal intersects
3100 Falk Adolph W restr
3102 Falk Adolph W
3105 Vacant
3114 Eckmann Gustave © pntr
3114a Nichols Ralph L A
Provenchere pl intersects
3117 Luecke Frank ©
3118 Wallemann Frank jr
3118a Wallemann Frank ©
3119 Buschmann Walter F
3120 Zoeller Celia Mrs
3120a Spinner Louis A © tuck pointer
3121 Aderholt Anna Mrs ©
3123 Molitor Nicholas ©
3123a Vogt Edw F
3124 Scott Theo R
3124a Suetterlin Minnie Mrs
3127 Hasenmueller Jos W ©
3128 Shoptaugh Geo P
3128a Harwell Harold E
3129 Bewen Geo © plmbr
3129a Winning Robt
3130 Toenjes Pauline Mrs ©
Wyoming intersects
3200 Cherokee Community Center Playgrounds

LEFFINGWELL AVE 1939

16th FLOOR RAILWAY EXCHANGE BLDG.

LEE AV—Contd
4123W Seidl Jos C ◎
4125W Bunning Henry G
4126W Flynn Chas E
4126Wa Arteaga Ernest
4127W Crang Robt
4128W Wahle Jos B
4128Wa McNaught Wm
4129W Flynn Wm E ◎
4132W Endicott Edw F
4133W Huning Chas J ◎
4134W Behrns Elmer F
4135W Huning Wm F ◎
4136W Braun Paul
4138W Higgins John E
4139W Haupt Wm E ◎
4140W Kessler Arth
4140Wa Zinser Jennie Mrs
4141W Groeber Frank C ◎
4141Wa Vacant
4142W Rasche Wm C ◎
4145W Lorenz David G ◎
4146W Goddard Kate Mrs ◎
4147W Kruse Gustave B
4148W Walters Lydia E Mrs ◎
4150W Harper Clifford A
4150Wa Vacant
4151W Doba Edw A ◎
4152W Wissel John
4152Wa Hartmann Edw
4153W Heckert Emma C Mrs ◎
4153Wa Weigel Chas C plmbr
4155W Waechter Jerry H ◎
Harris av intersects
4200 Ware Florence Mrs
4200a Bersin Louis E
4201 Barklage Theo E ◎
4202 Maddux Elmer C
4202a Peck Gladys Mrs
Peck Arth E contr
Scarlatt Jos contr
4203 Lenz Francis A gro
4204 Vacant
4204a Vacant
4205 Knoll Josephine Mrs
4205a Ehlinger Jules M
4209 Scott Chas F ◎
Scott Jas J huckster
4212 Wehmeyer Emma I Mrs ◎
4213 Phillips Lydia Mrs ◎
4214-14a Vacant
4216 Niemeyer Wm F
4217 Nix Arth W ◎
4218 Worley Norman barber
4219 Travers Richd D
4219a Harris Wm A
4220 Pfeiffer Madeline Mrs ◎
4221 McDonald John A
4221a Dunnigan Lena A nurse
4224 Schmidt Frank H
4226 Prinster Geo P
4226a Arnold John P
4227 Rowley Elmer
4228 Wessel Bernard J ◎
4231 Bahn Adolph H
4234 Brueckner Fred A gro
4234a Wiegmann H Fred
4237 Howell Leslie O
4237a Moehlmann Jerome
4239 Leffler Elmer G auto repr
4239a Cook John H ◎
4241 Davis Chas B
Red Bud av intersects
4242 Lueck Chas F coal
4245 Hasse Chas W
4245a Johler Philip L
4247 Vacant
4247a Avery Caroline Mrs
4248 Mockfessel Fred W ◎
4249 Henry Homer J
4249a Kelly Mary Mrs
4251 Cain Henry W
4251a Corey Elmer C
4252 Weigel Arnold
4252a Meier Wm F ◎
4254 Horan Jas F
4254a Hepburn Eliz Mrs
4255 Mertz Jos E
4255a Feller Clifford
4256 Meier Wm E
4256a Jackson Norma G
4257 Vacant
4258 Stranghoener Hugo H
4259 Gluntz Josephine H Mrs ◎
4260 Hanlon Michl J
4261 Schaller Jos
4262 Hughes Cath Mrs ◎
4264 Schlueter Fred C
4264a Kamuf Chas V
Rush pl intersects
4266 Gentry Wm E
4266a Smart Harry W
4273 VonSeelen Philip J ◎
4277 Walters Alex P ◎ coffee
4278 Michler Alex E
4278a Vacant
4279 Johnson Hattie W Mrs
4279a Rutkowski Helen Mrs
4280 Short Richd H
4280a Vacant
4281 Carney Casie M
4281a Groeber Theo
4284 Holtman Edw F
4284a Krehmeyer Wm
4286 Huning Chas W
4286a Schluer Arth H
4289 Unland Wm J filling sta
4290 Klausmeyer Raymond O
4290a Fulhorst Bernard
4292 Thielen Pharmacy
4292a Thielen Homer L
Turner av intersects
4300 Carney's Market gros
Carney Casie M
4300a Kelley Eva Mrs ◎
4301-03 Saguto Peter liquors
4301a Saguto Peter
4302 Sabo Theresa Mrs confr
4302a Paust Jos H
4303a Lumini Herman
4305 Stahlman Duella beauty shop
4305a Birney Irwin C
4306 Sever Edwin J
4306a Maher Wm A
4308 Colfer Georgia Mrs
4308a Hageman Hilda O ◎
4309 Riess Gustav baker
4311 Weidemeyer Walter
4311a Duba Laura Mrs
4315 Gibbins Roy paperhngr

4315a Watchorn Mildred
4316 Energetic Roofing Co
Pfeifer Harry R jr
4316a Cull Howard D
4317 Guinner Herman L
4317a Kohne Ferd
4318 MacKay Wilson
4318a Paschedag Harry E hauling
4319 Russell Harry B ◎
4320 Ansen Arth J
4323 Lordo Alphonse
4324 Wrausmann Oscar E ◎
4324a Rocklage Elmer
4327 James Wm D
4328 Boercker Irene
4328 Crangle Pearl Mrs
4328a Koehne Wm
4329 McClain Clyde contr
4331 Nifong Aug J
4332 Bischoff Herman W
4332a Hernandez Leo F
4334 Brodak John
4334a Stone Wm M
4335 Lucas Louise Mrs ◎
4337 Geers Jos B ◎
4338 Foley Thos F
4338a Ostenfeld LeRoy
4340 Engelhardt Elmer D
4340a Hagen Louis T
4341 Wobben Anna Mrs ◎
4342 Wilhelm Louis F beer
4342a Vacant
4345 Demmrich Emil E ◎
Clarence av intersects
4349 Foster Chas S ◎
4350 Feldmann Arth G gro
4350a Volker Geo
4351 Watson Harry ◎
4352 Prionas Gus radio service
4352a Gates Ida L Mrs
4354 Brilliante Repairing & Furniture Co
Ross Wm E
4354a Robinson Dunham
4355 Fischer Lloyd J ◎
4355a Beatt Roy M
4356 Mitchell Herbert E delicatessen
4356a Richards Paul
4357 Hughes Ollie E
4357a Sieger Roland H
4358 Mix Troy H barber
4358a Garman Russell A
4359 Bender Kath Mrs
4359a Holmes Thos O
4360 Lee Sing lndry
4360a Garner Homer C
4361 Probert Walter
4361a Vacant
4364 Ludwig Alphonse J dentist
4364a Ludwig Alphonse J
4366-68 Lee Theatre.
4367 Meyer Dora Mrs ◎
Meyer Frank news dlr
4367a Reno Louis A
4369 Rosenthal Isaac shoe repr
4370 Burkemper Richd O
4370a Halloran Ellen Mrs
4371 Titone John ◎ barber
4371a Mayer Matthew F
Titone John
4372 Hermann Hubert C
4372a Azerolo Chas L
4373 Schappe Felix
Rosenthal Leonard G
4374 Runder Edw C
4374a Porter Wm R
4375 Wolz Harry
4375a Wempner Isabel
4376 Wiener Edw E
4376a Dooling Edw
4377 Stokes J Wallace
4377a Bowman Edw P
4378 Vacant
4380 Conway Mary beauty shop
4382 Harmon Philip W barber
4383 Winters Henry locksmith
4384 Night Hawk Sandwich System
4385 Vacant
Newstead av intersects
4403a Sondker Mathilda Mrs
4405 Vacant
4406 McCray Dewey G barber
4408 Magic Shop radios
4410 Metro Spic & Span Clnrs
4418 Vacant
4415 Kenney Mary A Mrs ◎
4416 Short Arth L
4416a Fehrmann John A
4417 Mellow Thos
4418 Green Ellsworth
4418a Knussmann Amelia Mrs
4419 Mais Eug W
4420 Ayres Richd
4420a Weis Fred W
4421 Vacant
4422 Manz Louis
4422a Henderson Elmer O
4423 Siebke Peter
4424 Schroeder Bertha Mrs ◎
4427 Klein Geo ◎ ins
4428 Drinning Clarence ◎
4430 Krueger Albert A ◎
4433 Kilker Owen J ◎
4434 Ulrich Anna Mrs ◎
4436 Williams Leo E
4437 Kempa Max A
4438 Batteiger Ervin A
4439 Vonderheid Wm
4440 Huth Jos E
4441 Lange John C
4442 Gerdel Walter W
4443 Uttley Geo W
4444 Fischer Rudolph C collections
4448 Floerke Emil H ◎
4449 Baptiste John L
4450 Hopmann Geo E
4451 Will Edw W ◎
4453 Vaacnt
4454 Hessler Henry A ◎
4455 Vacant
4455a Snyder Lester P
4456 Rumpf Alvin
4457 Smith John
4457a Kirchoefer Oliver A
4458 Magill Chauncey I
4460 Erny Philip J
4461 Poole Arth F
4462 Newman Benj T ◎
4463 Cox Roy
4465 Larkin Ellen Mrs ◎

4467 Burgert Aug ◎
4468 Lindeman Anton H ◎ contr
4469 Mareo Laura Mrs
4470 Schultz Richd L ◎
4471 Klingler Louis F ◎
4472 Sutter Matthew ◎
4473 Lodes Angelo R ◎
4474 Vacant
4475 Motz Jos jr ◎
4476 Webb Chester R gro
4476a Bradley Geo H
4477 Sims Zead C
4479 Yost Harry E
4481 Carmody Edmond ◎
4483 Gronski Boles
4485 Stull Rosa V Mrs ◎
4487 Westholt Edw E ◎
4489 O'Donnell Wm M ◎
4491 Schieber Rosa A Mrs ◎
4493 Foster Stella L Mrs ◎
4495 Kampschaefer Chas H ◎
4497 Wells Glen S ◎
4499 Thomas Clinton ◎
4499a Sandheinrich Martin N ◎
4499b Colvin Jesse
Taylor av intersects
4518 Senden Eloise beauty shop
4524 Schaller Fred A gro
Dryden av intersects
Cora av intersects
4600 Gahagan Chas W filling sta
4601 Walton Thos A filling sta
4611 Zeiler Richd J
4612 Thorne Henry W
4615 Ek Carl E ◎
4616 Stephens Rosetta Mrs
4619 Ackermann Alex ◎
4621 Barrett Ervin H ◎
4625 Wichmann Goodwin ◎
4629 Sheahan Homer C
4631 Busche Wm C ◎ camera repr
4637 Smith Wm J
4637a Busche Bertha Mrs
4641 Roche Michl F ◎
Cora av intersects
4643 May Chas J ◎
4644 Behrens Theo A
4646 Lowery Freeman J ◎
4647 Brammeier Margt Mrs ◎
4649 Frovert Edw C ◎
4650 Burke John B
4651 Foster Ernest J ◎
4654 Vacant
4655 Huber Wm L
4656 Life Jas A ◎
4657 Postos Manuel
4658 Hayes Fred C ◎
4659 Fleming Nicholas E
4660 Meyer Wm H
4660a Barringer Guy E
4661 McDonnell Jas L ◎
4663 Ruehman Wm F
4664 Steininger John
4665 Ems Wm L ◎ contr
4667 Bokermann Fred C ◎
4668 Davis Della Mrs ◎
McDonald Ernest B
4671 Anderson Christian ◎
4672 Glass Chas W ◎
4673 Reinert Otto H
4674 Kuntenmeier Milton F
4678 Hammann Wm J
4680 Malsak Oliver E ◎
4686 Bueltmann Wm F
4690 Rummenie Paul H
4694 Kranz Geo
Marcus av intersects
4700 Trebilcock John E
4700a Karvas Barbara M Mrs ◎
4701 Robinson Ray J ◎
4702 Nagel Chas O
4702a Aschoff Albert J
4705 Godt Chas
4706 Schultheis Elmer F ◎
4706a Hunter Aubrey M
4709 Clark Wm J ◎
4710 Kampmeinert Herbert S
4710a Guntly Geo G
4711 Ossieck Chas F ◎
4714 Dewert Fred W
4714a Henke Wilbur B
4715 Reynolds John A
4718 Richardson Walter
4718a Duerbeck Chas G
4719 Puls Herman ◎
4720 Groppe Henry W G ◎
4720a Loewenguth Geo P
4724 Haley Girvin B
4724a Lowell Theo B
4725 Wilhelm Eug J ◎
4726 Schultz Milton C
4726a Huss Wm R
4728 Kern Henry A
4728a Peters Edw G
4729 Goellner John A ◎
4731 Bathke Walter B floors
4735 Brennan Cecelia Mrs ◎
4737 Whitehill Kate S Mrs ◎
4741 Stelzleni Ida M Mrs ◎
4745 VanScoyk Wm V
4751 Kaemmerer Clara Mrs
4757 Walton Thos A ◎
Shrove av intersects
4807 Teepe Wm tailor
4807a Shaw Dorothy beauty shop
Clarke Blanche B Mrs
4809 Scheller Peter liquors
4816 Vacant
4817 Milbratz Frank C ◎
4820 Schnettler Frank J ◎
4821 Baumann Eug A ◎
4823 Theby Louis G ◎
4824 Elfgen Louis A ◎
4826 Hallenbeck Chas F
4827 Pollock Phylander C ◎
4828 Rueter Erwin A ◎
4831 Paul Lester J
4832 Gehring Wm F ◎
4833 Kuehn Wm P ◎
4836 Merschwirth Fred E
4837 Gerdel Otto H butter
4840 Voss Frank H ◎
4843 Pallmeier Harry F ◎
4844 Knobeloch Willard F ◎
4845 Scheller Peter
4846 Heuermann Fred W ◎
4849 Halveland Adolph
4850 Schaumann Saml ◎
4853 Dirks Harry R ◎

4854 Lippman Fredk E ◎
4856 Vacant
4857 Hayo Raymond E ◎
4859 Berg Wm A ◎
4860 Heidenreich Harry W ◎
4863 Burian Anthony C ◎
4864 Ehrhard Agnes Mrs ◎
4868 Bakersmith Herbert F
4869 Cayse Linden T ◎
4870 Freise Philip H W ◎
4871 Meyer Elmer P ◎
4874 Klein Albert H ◎
4875 Mullins Peter J ◎
4877 Feldmann Harry R
Brinker Louis G
4878 Krallmann Ada M Mrs
4881 Wohlschlaeger Michl A ◎
4882 Vornholt Wm A ◎
4884 Schriefer Lena
4884a Gerwitz Francis A
4885 Page J Byron
4886 Sigmund Chas A
4886a Boundy Frank J
4888 Hanebrink Arth
4888a Summerhauser Edw H
4889 Rigby Jas M ◎
4890 Bennett Wm S
4890a Vacant
4892 Chesley Robt L
4892a Carrow Russell
4894 Vacant
4894a Meier Anthony J
4896 Hanley Martin H contr
4896a Repetto Eug J
4898 Deubel John
4898a Doyle Jas J
Walbridge pl intersects
Clara av intersects
Euclid av intersects
4907 Feinberg Adolph K ◎
4915 Katatines Michl
4919 Lavender Walter A ◎
4923 Hummel Chas A ◎ whol meats
4927 Kallaos Sam T ◎
4968 Willmann Fredk W ◎
4970 Kocher Edw W confr
Kingshighway intersects
Kingshighway Memorial blvd intersects

LEETON AV — From 9558 Prospect Grove west to city limits
647 Peoples Earl
647½ Martinez Michl
649 Pierce Robt
649½ Vacant
653 Vacant
653½ Vacant
657 Phillips Wm
657½ Daugherty Aaron
Prospect Grove intersects
City limits

LEFFINGWELL AV N — From 2801 Laclede av north to Dodier
6 Wood Vera
6a Owens Wm
6b Hull Robt
8 Smith Mildred Mrs
8a Prather Peter
10 Troute Walter
10a Crump Oscar C
15 Weatherspoon Chas
16 Thomas Howard
16a Nabors Sam
18 Davis Florence R Mrs
18a Jones Robt J
Lawton blvd intersects
120 Russell A Undertaking Co (cab entrance)
Pine blvd intersects
208 Union Memorial ME Ch
Olive intersects
305-07 Vacant
305a Lincoln John
307a Brookins Steph
309 Vacant
311 Vacant
313 Vacant
Locust blvd intersects
419 Vacant
419a Junious Robt
Williams Rose Mrs
419b Walker Marshall
Washington blvd intersects
600 Wasson Service Station
614 Vacant
615 Gamby Mildred A Mrs
615a Lyons Benj
616 Hamilton Eva A drsmkr
617 Harding Luther
617a Vail Robt
619 Curtis Ernest J
619a Love Carrie Mrs
621 Vacant
623 Vacant
623a Meyers Theo
623b Hughes Sarah Mrs
Hayden Bessie Mrs
Lucas av intersects
707 Payton Henry
Payton Robt
707a Walker Edw
709 Davis Aurora Mrs
709a Jackson Annie Mrs
710-12 Murray Wm M auto repr
714 Craddock John billiards
715 Logan Christopher C barber
715a Bell Louise Mrs
716 Mattlock Wm
717 Goldman Geo lndry
718 Stafford Paul barber
719 Vacant
719a Mitchell Ethel Mrs
722 Stewart R Etta Mrs beauty shop
Stewart Roger W
Delmar blvd intersects
800 Vacant
802 Sterley Adam
804 Cooper Lulu restr
806 Brinker Ebber B barber
806½ Illmer Chas confr
807 Fountas Peter restr
808-10 Roosevelt Theatre
809 Nelson Jackson C barber
809a Cartwright Pearl
814-18 American Furnace Co (whse)
817 Denos Bros (br) clnrs

LEFFINGWELL AV N—Contd
817a Haroian Zakar
819 Lee Jas restr
819a Chase Wm
820 Leffingwell Candy Shop
821 Amos John tailor
821a Greer Roxie Mrs
Franklin av intersects
Easton av intersects
Wash intersects
1004 Vacant
1004a Vacant
1004b Vacant
1005 Craddock Azore W phys
1005a Emory Maggie Mrs
1006 Dunson Narsissie Mrs
1006a Carey Rubin H
1007 Blaine Jas
1008 Payne Ellen Mrs
1008a Robinson Lillie Mrs
1010 Mason Lillian Mrs
1010a Walker Chas
1011 Thomas Jas A
1011a Hinton Thos
1012 Morris Pinkey
1012a Howze Lulu Mrs
1012b Goosby Lulu Mrs
1013 Crump Martha Mrs
1014 Simms Thos
1014b Dunnlehigh Louis
1015 Walton Frank
1015a Jones Lizzie Mrs
1016 McRoberts Chas
1016a Johnson Ludie Mrs
1016b Phillips Gilbert
1017 Flewellen Wm
1017a Preston Alice G Mrs
Swift Wm
1019 Smith Jeff
1019a Bragg Florence Mrs
1021 Grenner Albert
Bozzy Clint
1023 Anderson Jas
1023a Oliver Roy
Mills intersects
1024 Gates Emanuel
1024a Brown John C
1026 Carter Jack
1026a Hooks Jas
1027 Mealy Bradford coal
1027a Williams Lonnie
1027b Phillips Bertha
1028 Clark Edw
1028a James Albert
1029 Howard Saml
1029a Morgan Robt
1030 Bard Theo
1030a Woodson Freeman
1031 Rhodes Reuben
1031a Henderson Henry
1032 Wilson Arrollas Mrs
1032a Campbell Jas
1033 Richerson Wm
1033a Johnson Ida Mrs
1034 Davis Wm
1034a Campbell Benj
1035 Carter Jones
1038 Vacant
1038a Davis Milton
1038b Favors Wm
1039 Smith Wm
1039a Thomas Jas
1040 Jolivette Tilesphore barber
1041a Hearn John
1043 Lewis Jesse
1043a Morrison Wm
Stoddard intersects
1100 Williams Alverst
1100a Withers Dora
1111 Redick Isaac barber
1112 Knox Saml
1112a Wheat John
1114 Mitchell Jas
1115 Jones Harvey
1115a Callicott Jos
1116 Harris Robt
1117 Frazier Richd
1117a Walls Pearl Mrs
1118 Perry Walter
1120 Howard Garrett
Gamble intersects
1204 Franklin Laura Mrs
1204a Hicks Wm
1206 Jackson Florence Mrs
1206a Brown Wm
1207 North Side Beauty Shop
1208 Clark Jeff P
1208a Mack Harry
1210 Vacant
Dayton intersects
1235 Smith Edw barber
1235a Sprow Julius W
1236 Ross Walter A barber
1236a Weathers John
1236b Willey Jas
1238 Carlyle Abr
1238a Lucas John
1240 Stanley Isom
1240a White Wilson
1251 Vaughn Mattie restr
1252 Balk Isadore shoe repr
1254 Guller Jos drugs
Dickson intersects
1309 Wilson Mary clnr
1310 Pilgrims Rest Free Baptist Church
1311 Kincaid Geo shoe shiner
1311a Spears Mary Mrs
1312 Miller Sarah Mrs
1314 Humphrey Geo
1314a Turner Thos J
1315 Hampton Wm coal
Thomas intersects
1343 Cooke Pearle C mus tchr
1344 Vassar Mose
1344a Easterling Clara Mrs
1345 Stone Jos tailor
1345a Stone Jos
1347 Moore Lottie Mrs
1349 Lewis Van
1349a Holcomb Jas
1351 Glubok Sol
1353 Taylor Julia M Mrs
1355 Grimes Josh
1355a Tucker John
1357 Brown Benj coal
1357a Wade Eug
Sheridan av intersects
1405 Williams Helen Mrs
1405a Reid Lottie Mrs
1406 Hudson C H coal
1408 Allen Frank
1410 Altemus Florentine Mrs
1410a Mockabee Turner Rev

TP	Adjoining	Source
-	✓	Polk-Gould Directory Co

LEFFINGWELL AVE 1939

1877
ers'
tual
F
IOIS
re
rine
nobile
rance
Floor
iental
ig.
d and
ive
stead
60
ANS
TO
ITURE
TE
MON-
LTH
CO.
ffices
24
lor Bldg.
3861
09
d Blvd.
2627
15
d Blvd.
Floor
2606
51a
s Ave.
6144
09
Blvd.
Floor
1385
00a
Avenue
Floor
4770
de Bldg.
71
ster Ave.
2200
2%
Interest
Unpaid
ances

LEFFINGWELL AV N—Contd
1420 Pierce Wm
1420a Spann John
1425 Carter Hardy B
Cass av intersects
1510 Hicks Jesse
1510a Ball Busch H
1511 Vacant
1512 Rogles Geo J
1512a Walsh Eug A
1513 Finch Jas E
1514 Gramolino Anthony
1514a Lococo Jennie Mrs
1515 Hollis Anna Mrs
1515a Goss Lucinda Mrs
1516 Longrasso Thos
1516a Lococo Herbert
1517 Vacant
1518 Gilreath Fredk B
1519 Vacant
1520 Kovach John
1520a Vacant
1521 Vacant
1522 Whrodes Cordelia Mrs
1522a Hawkins Clyde
1523 Vacant
1523a Vacant
1524 Gramer Lawrence beer
1525 Saline Vito
1527 Vacant
Howard intersects
1609 Hause Effie Mrs
1609a Buckner Lola Mrs
1610 Centunzi Louisa Mrs
1610a Logresso Jos
1612 Cancila Mariano
Cancila Vincent paperhngr
1612a Caruso Saml
rear 1612 Vacant
1617 Smith Katie Mrs
1617a Huddleston Calvin
1619 Gray Robt
1619a Enge Lucie A Mrs
1621 Moore Robt
1621a Laster Fredk
1623 Saloniey Kennard
1623a Carter Ethel
1625 Garner Evelyn Mrs
1625a Jones Carl
1627 Johnson Wm
1627a Faust Lena Mrs
1629 Barfield Ernest
1629a Robertson Adelia Mrs
1631 Brown Robt
1631a Laster Hollis
Madison intersects
1712 Duran John W
1712a Vacant
1714 Yeargain Robt
1714a Vacant
1715 Vivona Louis
1715a Frisina Frank
1717 Mortillaro Frank
1717a Lamey Martin
1718 Brauer Warren
1719 Vacant
1719a Laws Lillian C
1720 Moran Jas J
1720a Naylor Wm E
1721 Kennedy Mary Mrs
1721a Scherer Christ A
1722-26 Strecker Fredk W exp
1722a Hoffman Geo
1725 Semmnetti Frank
1725a Murphy Oliver G
1727 Abbacchi Philip
1727a Bova Anthony P
1728 Doelger Nicholas
1730 Muenning Harry R
1730½ Nolen Marvin B
1732 Wallis Harry B
1734 Ebmeyer Oliver H
1734a Nelson Jerry
Magazine intersects
1800 Paul Chas H
1800a Lupo Saml
1801 Yeatman Square
1802 Storll Fredk
1802a Hogan Dennis A
1806 Leahy Lloyd T
1806a O'Connor Edw W
1810 Winkel Aug E
1812 Goewert Herman
1812a Ott Fred M
1814 Vacant
1816 McFadden Kath A Mrs
1816a Longo Frank F
1818 Whistner Martha Mrs
1818a Mueller Ollie Mrs
1820 Vacant
1820a Carroll Robt J
1822 Reagan John J
1822a Brink Oscar
North Market intersects
2401 Hussmann Ligonier Co refrigerators
Allied Store Utilities Co
2416 Sanford Emma N Mrs
2416a Davis Iva Mrs
2418 Cuneo Geo J
2418a Wilson Jas J
2422 Bruce Robt W
2422a Triola Sam
2424 Main Danl G
2424a Jaschke Jas J
2426 McDonald Augusta Mrs
2426a Zeuschel Edw
2428 Rittenhouse Clarence
2428a Golwacki Lawrence J
Benton intersects
2502 Dawkins Alex
2502a Sage John F jr
2506 Patterson Mitchell
2506a Logan Francis
rear 2506 Douglas Clarence
rear 2506a Rogers Claude
2508 Williams Merrill C
2508a Beck Wm
2510 Gunn Darius
2513 Boyd Emma Mrs
2513a Parker Ernest H
2514 Galilee Baptist Church
2515 Carter Jas
2516 Warbington John
2516a Dickson Fredk
2517 Williams John
2517a Dabney Geo
2520 Suggs Edgar
2521 Bolar Leonard H
2521a Nord Louis
2522 Johnson Chas
2523 Bell Edw
2523a Finney Minter
2524 Wainwright Wm
2528 Kibby Paul
Kibby Chas
2529 Strogne Noel
2529a Vacant
2533 Sexton Mary Mrs
2600 Tyler Harrison
2600a Hicks Henry
2601 Stewart Wm H
2601a Lee Jas T
2603 Kelly Alex
2603a Standvack Louie M Mrs
2604 Westbrooks Sam
2604a Wilburn Jesse W
2605 Howard Arth
2609 Walker Amos
2609a McCoin Thos
2611 Thurman Sank
2611a Sargent Ada
2613 Thompson Alonzo
2613a Smith Peyton
2614 Wair Amos
2614a Crimes Lizzie Mrs
2615 Reece Saml
2515a Bard Herbert
2616 Steward Lewis
2616a Belling Clark
2617 Turner John
2617a House Ruth Mrs
2618 Vacant
2618a Young Byrd
2619 Ray Moses
2619a Goffney Morris
2620 Allen Ella Mrs
2622 Vacant
2630-32 Fishman Benj N confr
2630a Kelly Edwin W
2632a Bass Ernest
Montgomery intersects
2701-07 Perfection Mfg Co nursery furn
2702 Hardy John E
2710 Peterson Morris
2710a Mahaley John
2712 Jackson Chas
2712a Stovall Henry
2714 Everett Ada Mrs
2714a Vacant
2715a Young John
2716 Vacant
2717 Real Broom Mfg Co
Barylski Jos
2718 Turner Jane Mrs
2720 Shelby Robt
2720a Benjamin Mary Mrs
2722 Brown Earsel
2722a Dilworth Chas
StLouis av intersects
University av intersects
2915 May Frank
2915a Wind Henry E
Meta Realty Co
2917 Walkenford John H jr
2917a Wind Fredericka Mrs
2921 Shea Marie Mrs
Dodier intersects

LEFFINGWELL AV S—From 2800 Laclede av south to Randolph
Market intersects
102 Rainey Wm shoe shine
109-13 Rubin Louis liquors
Walnut intersects
200 Boyd Ernest
200a Austin Square
201 Eddins Mary Mrs
201a Marshall Ananias
202 Marshall Lucinda Mrs
202a Copeland Albert
203 Elston Julia Mrs
203a Selden Richmond
204 Bledsoe Thos
204a Willis Percy
205 Taylor Walter
205a Haughton Clara Mrs
206 Vacant
206a Pruitt Phenix
207 Alford Stacy Mrs
207a Guy Gustave J
208 Clay Eliz Mrs
208a Foy Susan B
209 Pease Clifford R
209a Bledsoe Olivie Mrs
210 Hunley Josephine Mrs
210a Boyd Nellie Mrs
213 Nelson Josephine Mrs
214 Ellis Wm
215 Green Lena beauty shop
215a Hall Erneline Mrs
216 Jones Walter
216a Martin Andrew
217 Lee Althea Mrs
217a Kirksey Henry
218 McClendon Zach
218a Hardy Jesse
219 Kates Albert
219a Gage Finis
220 Collier Allen
220a Glasby Melissa Mrs
221 Scott Wm
221a Collins Frank
222 Still Eliz
222a Buford Roy
223 Ratcliffe Lonny
223a Munson Otis
224 Quinn Edw
224a Pollack Thelma
227 Guy Wade restr
Eugenia intersects
229 Caldwell A Lewis drugs
231 Curry Anthony barber
233-35 Vacant
237 Swanston Gentry restr
237b Vacant
Clark av intersects
302 Vacant
302a Livingston Jas
306 Gibson Mattie
306a Ford Robt
309 Harris Perry
309a Elliott Jacob
310 Stewart Winston
321 Crayton Annie Mrs
321a Speed Curry
323 Glasgow Geo
323a Stalling Jesse
Spruce intersects
409 Robinson Jas coal
410 Vacant
411 Ford Laura
414 Vacant
417 Booker Jos
417a Vacant
419 Wyatt Chas
bsmt 419 White Addie Mrs
421 Griggs Lee
421a Williams Cecelia Mrs
421b Vacant
423 Todd Gustave
423a Silver Jos
423b Vacant
425 Caples Ivory
425a Owens Claudie
Bernard intersects
509 Flagg Robt
510 Jackson Josephine
510a Hodges Stella Mrs
Randolph intersects

LEMP AV—From 1900 Gravois av south to Victor and from Sidney to S Broadway
2225 Vacant
2225a Frederich Julius A
Shenandoah av intersects
2300 Ramaker Wm restr
2300a Brockmeier Aug
2304 Collins Timothy J
2304a Hassen Cordia Mrs
2306 Millick John
2306a Lippert Edwin G
2308 Hough Jas
2308a Vacant
2310 Coffman Wm B
2310a Wunsch Wm A
2310b Vacant
2312 Schnuckelborg Adel Mrs ©
2312a Wester Wm A
2312b Vacant
rear 2312 Otto Oscar H
2316 Vacant
2316a Utzlei Sarah Mrs
2318 Dahlheimer Geo J
2318a Showers Harry C
2322 Schwenker Amelia Mrs
2322a Harbicht Chas
2328 Macharhamer Carl
3328a Martin Klement
2330 Patterson Wm E
2330a Budek Elmer J
2332 Culli Orville drugs
2332a Middendorf Anna Mrs ©
2334a Vacant
Lami intersects
2406 Miller Jos J
2406a Estes Jas F
2412-14 Vacant
2415 Kolping House (boys' club)
Sanders Herman
rear 2415 Fuhler Gerhardt
2416 Custer Lloyd A
Alweis Eva Mrs ©
2416a Boarchard Elmer
2420 Madeker Jos C
2420a Kelly Anna Mrs ©
2421 Korte Eliz Mrs
2421a Simaku Michl
rear 2421 Spitler Raymond F
rear 2421a Nowak Leonard G
2422 Banjai Blaze
2422a Wachter Frank J jr
2423 Schaefler Geo J
2423a Leara Nicola
rear 2423 Mertz Rose Mrs
rear 2423a Haase Elmer C
2424 Uppinghouse David F
2424a Fetzner Martin J hauling
2425 Thayer Loraine Mrs
2425a Cobler Chas
2426 Weber Margt Mrs
2426a Vacant
rear 2426 Schaefer Conrad ©
2427 Faltin Jos B
2427a Vacant
2428 Berger Pauline L Mrs
2428a Jenkins Henry N
2429 Bittner John
2429a Simaku Andrew
2430 Hough Frank E
2430a Tipton Gladys Mrs
rear 2430a Graber Albert C
Lolumondier Wm T
Brooks Carl
2431 Otto Frank M ©
2431a Keiser Fred W
2432 Franklin Jessie Mrs
2432a Vacant
2433 Stuckstede Josephine ©
2433a Lee H Edw jr
2434 Vacant
2434a Leach Vincent A
2437 Winkel Agnes Mrs
2437a Pierce Paul
rear 2437 Midwest Shoe Supplies Co (whse)
2438 Hahn Henry gro
2444 Bielfeld Eliz Mrs ©
2444a Budke Lester
Victor intersects
Sidney intersects
2604 Schneider Margt C Mrs
2604a Otten Wm
Stephens Peter P
2609 Jones Thos
2611 Mitchell Clara M
2614 Jaskiewicz Jos
2614a Necker Fred J
2616 Jaskiewicz Max ©
2618 Marko Minnie Mrs
2618a Oster Barbara Mrs
2620 Swehla Frank ©
2621 Belt Guy
2622 Geders Henry C
2623 Klein Lillian Mrs beauty shop
Klein Albert L
2626 Henry Anna Mrs
2626a Sadoski Jos
2628 Heehs Chas A ©
2628a Riekemann Aug
2630 Aegerter Eug A
2630a Yochim Andrew N
Penn intersects
2632 Yochim Geo ©
2632a Goedeker Edw
2634-36 Goehring Eberhard ©
2634a Erdmann Steven jr
2636a Vacant
2640 Reichardt Henry ©
2640a Fabbio John hauling
2700 Heger May Mrs
2700a O'Keefe Walter J
2701 Baute Edw E
2701a Trendle Jos W
2703 Jelinek Edw J
2703a Fellhauer Clarence L
2704 Pasek Mary Mrs
2705 Bokor Jos ©
2705a Noska Thos
2706 Salz Wm L
2707 Beeman Chas
2707a Bobe Peter F ©
2708 Buchheit Michl
2708a Nogrady Jos
2710 Bartkiewicz Adam ©
2710a Messmer Nicholas
Congress intersects
2711 Bobe Peter F glass mfr
2712 Little Floyd H
2712a Kohut Steph B
2714 Rinkel Margt Mrs
2714a Moffitt Chas H
Lynch intersects
2800 Shanklin Robt beer
2800a Shanklin Robt
2801 Haas Walter © gro
2801a Haas Walter
2802 Vacant
2802a Payton Frank
2803 Forister Chas H
2805 Pavlick Wm M ©
2805a Pavlick Frank
2806 Schneider Frank
2806a Thiel John G ©
2806b Tiggard Harry
2807 Baranovic Thos A jr
2807a Baranovic Thos A ©
2808 Reinheimer Fred
2808a Schmidt Amelia Mrs
2810 Palacek Geo W
2810a Pastorius Walter G
2811 Burgard Theo
2811a Borcsok Steve ©
2811b Kammer Jos
2812 Zeumann Peter J
2812a Riney Harley J
2813 Schnurmacher Rudolph ©
2815 Schmidt Chas
2815a Poenack Selma Mrs ©
2816 Diedrich Wm H © contr
2816a Diedrich Henry M ©
2818 Traum John
2818a Vacant
rear 2818 Bier Margt Mrs
rear 2818a Vacant
2819 Gombas John
Taylor Gabriel
2819a Seibert Martha
2821 Michael Karl
2821a Boll Wm
2822 Eckmann Arvid E ©
2823 Hummel Jacob
2823a Porter Christina Mrs
2824 Lung Nicholas
2824a Hummel Peter ©
2824b Vacant
2825 Vacant
2825a Gottlieb Jos
2827 Ferguson Frank W
2827a Tabers Otis
2828 Benford Maurice W
2828a Waters Margt Mrs
2830 Ward Wm B
2830a Jones Clara Mrs
2831 Rauth Edw
2831a Gamache Forest
2831b Rohlfing Otto jr
2832 Ringer Jess H
2832a Stitzel Nicholas
2833 Gough Ida Mrs
2833a Wolf Jas ©
rear 2833 Samson Jas M
2834 Craig Arth
2834a Uhl Henry G
2835 Holzborn Gustave
2836 Rauth Philip
2836a Bosche John
2836b Alter Chas
2838 Vacant
2838a Dieckmann Geo
2839 Leake Ira M
2839a Hunziker Arnold ©
2840 Blake Donald A
2840a Stapfer Richd
rear 2840 Brock Walter F
rear 2840a Llewellyn Lewis
2840½ Moslander Wm
2840½a Blaydes Bernard
2841 Bessinger Bernard ©
2842 Edmiston Edgar
2842a Weatherly Alvin
rear 2842 Taylor Chas E
rear 2842a Montgomery Mary A Mrs
2843 Wanko Nicholas
2843a Wilhelm Barbara Mrs ©
2843b Delmore Otto
2844 Ruiz Rudolph
2844a Olges Julia Mrs
rear 2844 Fell Andrew
rear 2844a Zintel Minnie Mrs
2845 Nagel Carl
2845a Keller Oliver A
2845b Wehr Howard
2846 Anderson Roy
2846a Nichols Andrew
2846b Vacant
rear 2846 Bayer Clara E Mrs
rear 2846a Micka Kath
2850 Obst Geo
2850a Goldkuhl Russell A
2851 Vacant
2852 Goldkuhl John G ©
2852a Goldkuhl John C
2853 Bussen Wm G ©
2853a Bussen Victor J
2854 Kraft Aloysius G ©
2855 Brown Arth B
2855a Westbrook Walter pntr
2856-58 White Ralph A coal
2857 Gould Robt
2857a Calhoun Jos J
2859 Vacant
2859a Canterbury Otis
2860 White Ralph A
2860a Blackwell Benj F
2861 Krohn Albert J ©
2862 Conrad Earl
2863a Auffarth Virginia Mrs
2864 Mueller Edw C
2864a Stogsdill Wm R
2864b Vacant
2865 Mueller Emma Mrs ©

LEMP AV—Contd
2863a Roesch Christina Mrs
2867 Belrose Kate Mrs
2868 Jekel Louis
2868a Macklin Lena Mrs
Pestalozzi intersects
2900 Koeger Wm shoe repr
2900a Unwer Geo W
2901 Hamm John Transfer Co
Hamm John
2901a Simonich John R
2902 Spencer Arson
2902a Smith Geo M
rear 2902 Hoffman Anna Mrs
2906 Clausen Edw C confr
2906a Sparks John M
2907 Vacant
2907a Sauler Carl G
rear 2907a Ries Anna Mrs ©
2908 Vogelpohl Arth
2908a Schlotterbeck Bertha ©
Caran Jos
2909 Vosse Albert jr
2909a Wuerz Aug C
Bruggeman Oscar
2910 O'Donnell Wm
2910a Hatton Louis B
2911 Superior Radio & Appliance Co
Bauer Chas M
2911a Vacant
2912 Hunleth Gus J ©
2913 Smith Vernon C
2914 Lewis Fred O
2914a Braudmeier Raymond H L
2915 Duley Dewey E
2915a Duenr Harry
2916 Drees Francis O
2916a Vacant
2916b Renner Anna Mrs
2918 Berczynski Jos
2918a Hufnagel Wm J ©
2919 Abbey John J
2919a Vacant
2919b Vacant
rear 2919 Schmutz Chas paperhngr
2920 Wegemann Albert
2920a Herrick Lura
2920b Hatton Walter
2921 Voney Robt C
2922 Radish Ralph J
2922a Burle David
2923 Wilcox Jas
2923a Krizek Louis
2924 Burle David
2924a Tullock Arth F
2925 Stetson Jos G
Stetson Albert W paperhngr
2926 Seitz Peter
2926a Krah Louis H
2928 Arbergast Wm
2928a Johns Max
2929 Marques Jas
2929a Rojko John
2930 Brewer Kenneth
2930a Brown Arth D
2931 Kolb John © beer
2931a Kolb John
2931b Anterhaus Herman
2932 Sellman John C
2932a Gassner Ruth Mrs
Crittenden intersects
3000 Knopf Martin gro
3000a Schmidt Frank
3000b Annau John
3001 Knuemann Wm
3001a Knuemann Rudolph
3002a Pildner Simon
3002b Vacant
3003 Trippe Louise Mrs
3003a Trippe Carl F
3004 Eder Adam
3004a Richardson Annie Mrs
3005 Decker Wm
3006 Messmer John M ©
3006a Vacant
rear 3006 Tasch Geo
3009 Roberts Harry
3009a Rutledge Wm E
3010 First Church of Consolation
3010a Rinderer Caroline Rev
Rinderer Emil
3011 Thoman Gertrude Mrs ©
3011a Mayer Andrew
3012 Rickermann Eug coal
3012a Kohmke Wm
3014 Schlottmann Rudolph
3014a Laut Margt Mrs ©
3015 Chapman Mollie Mrs ©
3016 Husgen Jos © pntr
3016a Husgen Phillip
3017 Droppelman Theresa Mrs
3017a Jahn Chas ©
3018 Craft Ervan
3018a Vacant
3018b Vacant
3020 Schwartz Peter
3020a Kanzler Richd
3020b Vacant
Arsenal intersects
3100 Falk Adolph W restr
3102 Falk Adolph W
3105 Vacant
3114 Erckmann Gustave © pntr
3114a Nichols Ralph L A
Provenchere pl intersects
3117 Luecke Frank ©
3118 Wallemann Frank jr
3118a Wallemann Frank ©
3119 Buschmann Walter F
3120 Zoeller Celia Mrs
3120a Spinner Louis A © tuck pointer
3121 Aderholt Anna Mrs ©
3123 Molitor Nicholas ©
3123a Vogt Edw F
3124 Scott Theo R
3124a Suetterlin Minnie Mrs
3127 Hasenmueller Jos W ©
3128 Shoptaugh Geo P
3128a Harwell Harold E
3129 Bewen Geo © plmbr
3129a Winning Robt
3130 Toenjes Pauline Mrs ©
Wyoming intersects
3200 Cherokee Community Center Playgrounds

LEFFINGWELL AVE 1935

LEFFINGWELL AV N—
Contd
2515 Haynes Leonard
2515a Sage John
2516 Fullilove Oliver
2516a Holmes Jessie
2517 Smith Harry
2517a Kelly Wm
2518 Robinett Fred
2518a Wheaton Jos
2520 Porter Saml
2521 Bolar Leonard H
2521a Bell Edw
2522 Johnson Chas
2523 Sharon Geo
2523a Riley John jr
2524 Heaston Hugh
2524a Christian Thos
2527 Jordan Walter P
2528 Kibby Paul
2529 Vineyard Chas
2533 Sexton Jas H
2600 Richardson Andrew funeral director
2600a Richardson Andrew
2601 Stewart Wm H
2601a Bass Ida Mrs
2603 Johnson Wm
2603a Tutreen Danl
2604 Mitchell Henry
2604a Hurd Jas
2605 Hines Robt
2609 Meals Wm
2609a Cornelius Virgis
2611 Vacant
2611a Dunura Benj
2612 Taylor Jas
2613 Jackson Chas
2613a Hatton Benj
2614 Blosser Nathan
2614a Crimes Lizzie Mrs
2615 Rankin Wm B
2615a Thurman Ardie M Mrs
2616 Richardson Frank
2616a Wilburn Rose Mrs
2617 Robinett Fred
2617a Terry Jos
2618 Quillian Benj
2619 Martin Edw M Rev
2619a Owen Wm
2620 Allen Frank H
2622 Jordan Edwin confr
2622½ Smith Wm 2d hd gds
2630-32 Novack Herman gro
2630a Doyle Thaddeus coal
2632a Bolar Clayborne
Montgomery intersects
2700 Hardy John E
2701-07 Perfection Mfg Co nursery furn
2706 House Scott
2710 Blaylock John
2710a Peterson Morris
2712 Clark Mattie Mrs
2712a Jackson Grace
2714 House Ethel
2714a Brown Robt
2715 Vacant
2716 Brown Susan Mrs
2717 Real Broom Mfg Co
Barylski Jos
2718 Turner Frank
2720 Coleman Doyle
2720a Myers Homer L
2722 Vacant
2722a Vacant
StLouis av intersects
University av intersects
2915 May Frank
2915a Wind Henry E
Metal Realty Co
2917 Walkenhorst John H
2917a Wind Fredericka Mrs
2919 Schlaffer Frank restr
Dodier intersects

LEFFINGWELL AV S—From 2800 Laclede av south to Randolph
Market intersects
104 Vacant
106 Smith Edw restr
108 Bethlehem Missionary Baptist Church
109 Hannah Mark restr
110 Vacant
111 Pretsky Benj shoe repr
112 Church of Christ
113 Gilliam Thos A feed
Walnut intersects
200 Kettles Geo
200a Walton John
201 Eddins Mary Mrs
201a Marshall Ananias
202 Marshall Lucinda Mrs
203 Elston Julia Mrs
203a Jones Claude
204 Sirlas Saml
204a Vacant
205 Taylor Walter
205a Taylor Alf
206 Harris Annabell
206a Knox Jos
207 Simmons Armetta
207a Stockard Harry
Stalling Wm
208 Evans Earl
208a Dawson Claude
209 Pease Clifford R
209a Brazier Birk
210 Mayhorn Berry
210a Wallace Mollie Mrs
213 Rayner Oscar
Rayner Fred
214 Roberts Sampson
215 Albritton Nathan
215a Cunningham Jos
216 Scott Fillmore
216a Lindsey Cephis
217 Smith Frank L
217a Byrd K B
218 McClendon Zach
218a Buchanan Archie
219 Glasby Giles
219a Dobbins Geo
220 Nebbitt Dorothy Mrs
220a Spraggins Roosevelt
221 Whitfield Delia Mrs
Walker L C
221a Collins Frank
222 Williams Elsie Mrs
222a Gholston T H
223 Warner Watson
223a Collier Allen
224 Quinn Edw
224a Carson Sarah Mrs
227 Nichols Jos restr
Eugenia intersects
229 Richardson Irene drugs
231 Nickles Jesse
233 Strode John
235 Vacant
235½ Dars John
237 Lowe Nellie Mrs
237b Schofield Saml
Malone Wm
Norwood Burley
Clark av intersects
302 Vacant
302a Vacant
306 Green Lean E
306a Vacant
309 Vacant
309a Elliott John
310 Vacant
321 Phillips Robt
321a Vacant
323 Chase Henry
323a Vacant
Adams intersects
408-08a Vacant
410 Bell Wm barber
410a Vacant
411 Smith Louis
414 Short Wm billiards
417 Booker Jos restr
419 Gordon Gertrude Mrs
419a Rhodes Ernest
419b Williams Cecelia Mrs
421 Yarber Wm
421a Webster Cornelius
421b Jones Jas
423 Johnson Fred
423a Todd Gustave
423b Martin John
425 Miller Wm
425a Vacant
427 Vacant
Bernard intersects
509 Morris John S Rev
510 Hudson Robt
510a May Saml
May Dell
Randolph intersects

LEMP AV—From 1900 Gravois av south to Victor and from Sidney to S Broadway
2225 Allan Arth W
2225a Frederich Julius A
Shenandoah av intersects
2300-02 DeBiasio Thos restr
2300a Vacant
2304 Collins Timothy J
2304a Hassen Geo
2306 Vacant
2306a Leppert Edwin
2308 Vacant
2308a Harder John
2310 Edwards Lon
2310a Schwenker Christ
2310b Vacant
2312 Darron Andrew A
2312a Christoffel Adele
2312b Nordberg Cath Mrs
rear 2312 Sparks Arth
2316 Vacant
2316a Reid Louis
2320 Kahle Anton B
2320a Exler Anton H
2322 Forbeck Frank F
2322a Schimmelpfenning Anna
2328 Spengemann Hugo
2328a Schaller Wm J
2330 Johnson Earl G
2330a Schwenker Mary Mrs
2332 Mees Fred H drugs
2332a Middendorff Jos
2334a Mees Fred H
Lami intersects
2406 Martin Danl T
2406a Robinson Woodrow
2412 Smelting Walter O
2414 Vacant
2415 Vacant
rear 2415 Whitmire John T
2416 Custer Ella Mrs
2416a O'Toole Jas J
Am Granitoid Co
2420 Madeker Jos C
2420a Kelly Anna Mrs
2421 Korte Eliz Mrs
2421a Simaku Michl
rear 2421 Vacant
rear 2421a Novak Leonard
2422 Delafaye Jas
2422a Mueller Albert F
2423 Liara Nicola
2423a Daias Nicholas
2424 Zimmermann Chas
2424a Ottensmeyer Fred
2425 Wayman Edith Mrs
2425a Leura Louis
2426 Vacant
2426a Martin Lee A
rear 2426a Schaefer Conrad
rear 2426b Bader Nicholas
2427 Tanner Brooks decorator
2427a Ruiz Rudolph
2428 Brungs Geo B
2428a Jenkins Henry N
2429 Vacant
2429a Vacant
2430 Schaefler Geo
2430a Ruemker Wm
rear 2430 Phillips Bertha Mrs
rear 2430a Jelinek Edw
2431 Hohl Fred
2431a Keiser Fred W
2432 Franklin Jessie Mrs
2432a Cromer Edwin
2433 Stucksteder Josephine
2433a Custer Lloyd A
2434 Downey John S
2434a Leach Vincent A
2437 Arendes Eliz Mrs
rear 2437 Midwest Shoe Supply Co
2438 Hahn Louise Mrs gro
2444 Bielefeld Eliz Mrs
2444a Budke Lester
Victor intersects
Sidney intersects
2604 Vacant
2604a Stennett Jos
2609 Marshall Harry
2611 Vacant
2614 Jaskiewicz Jos
2614a Gatzert Mary Mrs
2616 Jaskiewicz Max
2618 Marko Minnie Mrs
2618a Keenan Wm J
2620 McCleave Carl E
2621 Klein Albert L
2622 Geders Henry C
2628 Klein Lillian Mrs beauty shop
2626 Severin Lester W
2626a Krudwig Cordelia Mrs
2628 Heehs Chas A
2628a Nelson Jesse J
2630 Aegerter Eug A
2630a Yochim Andrew N
Penn intersects
2632 Yochim Geo
2632a Erdmann Steven
2634 Lorenzen Henrietta Mrs
2634a Huch Louis J
2636 Vacant
2636a Kolb Wm G
2640 Reichardt Henry
2640a Smerek Jos
2700 Hodde Fred H
2700a Vacant
2701 Baute Edw
2701a Trendle Jos
2703 Strode Bruce J
2703a Toth Paul
2704 Pasek Mary Mrs
2705 Bokor Jos
2705a Bokor Jos jr
2706 Salz Wm L
2707 Miller Andrew
2707a Bobe Peter F
2708 Buchheit Michl
2708a Winkelmann Albert
2710 Bartkiewicz Adam
2710a Messmer Anna Mrs
Congress intersects
2711 Bobe Peter F glass mfr
2712 Vacant
2712a Vacant
2714 Ward Robt
2714a Moffitt Chas H
Lynch intersects
2800-02 Cuddy Alice Mrs restr
2800a Vacant
2801 Haas Walter gro
2801a Haas Walter
2802a Martschinsky Thos
2803 Bieckel Mary Mrs
2805 Pavlich Wm
2805a Pavlicek Frank
2806 Mraz Emil
2806a Thiel John
2806b Vacant
2807 Froelich Theo
2807a Baronovic Thos
2808 Oakley Oscar
2808a Henke Eliz Mrs
2810 Palacek Geo W
2810a Riney Harley J
2811 Rodriguez Jerome
2811a Borcsok Steve
2811b Kammer Jos
2812 Zeumann Peter J
2812a Schmitz Wm
2813 Schmurmacher Rudolph
2815 Schmidt Chas
2815a Brante John
2816 Diedrich Wm
2816a Diedrich Henry M
2818 Traum John
2818a Stagsdill W Robt
rear 2818 Kasal Frank
rear 2818a Lepping Edw
2819 Gombas John
2819a Vacant
2821 Boll Jos W
2821a Vacant
2822 Eckmann Arvid E
2823 Myers Henry A
2823a VanCleave Robt
2824 Hever Frank
2824a Lung Nicholas
2824b Vacant
2825 Myers Melvin
2825a Vacant
2827 Hargett Mary Mrs
2827a Vacant
2828 Hurst Chas S
2828a Farr Loeschell
2830 Ward Wm coal
2830a Gray Donald L
2831 Moeser Henry
2831a Obermoeller Walter
2831b Rohlfing Otto jr
2832 Duley Dewey
2832a Cox Arth
2833 O'Neal Earl
2833a Wolf Jos
2834 Wirth Edw
2834a Vacant
2835 Wilsman Henry
2836 Rauth Philip
2836a Bosche John
2838 Schlottmann Rudolph
2838a Rauth Edw
2839 Kroupa Anthony J
2839a Myers Frank R
2840 Lapusan Wm
2840a Vacant
rear 2840a Roth Jos
2841 Bessinger Bernard
2842 Edmiston Edgar
2842a Turner Edw B
rear 2842 Stauder Nicholas
rear 2842a Turner Albert N
2843 Wanko Nick
2843a Wilhelm Barbara Mrs
2843b Wilhelm Mathias
2844 Bearden Theresa Mrs
2844a Olges Geo
rear 2844 Fell Andrew
rear 2844a Pearce Wm H
2845 Thurman Martin
2845a Vacant
2845b Vacant
2846 Vacant
2846a Ludwig Walter E
rear 2846 Hinck Anna Mrs
rear 2846a Willi Frank
2850 Conrad Nicholas
2850a Geers Bernard
2851 Boehle Frank
2852 Goldkuhl John G
2852a Goldkuhl John
2853 Bussen Wm G
2853a Bussen Victor J
2854 Kraft Aloysius
2855 Sheehan John H
2855a Schmidt John D
2856-58 Vacant
2857 Yeager Frank J
2857a Hickman Claude
2859 Bowman Chas G paper-hngr
Bowman John S paper-hngr
2859a Vacant
2860 Wever Frank
2860a Kozelka Otto
2861 Krohn Albert J
2862 Nessel Henry
2862a Nessel Edw
2864 Meichel Frank
2864a Andre Arnold
2864b Molloy Genevieve
2865 Mueller Emma Mrs
2865a Roesch Christine Mrs
2867 Puent Mary Mrs
2868 King John
2868a Vacant
Pestalozzi intersects
2900 Vacant
2900a Ault Andrew T
2901 Hamm John exp
2901a Simonich John
2901b Vacant
2902 Kennedy Clair
2902a Vacant
rear 2902 Vacant
2906 Fienup Wm F confr
2907 Ries Anton barber
2907a Vacant
2908 Ott Chas J
2908a Schlotterbeck Bertha
2909 Rode Lulu Mrs
2909a Wuerz Aug C
Brueggeman Oscar real est
2910 Kobermann Edw
2910a Vacant
2911 Koeger Wm shoe repr
2911a Vacant
2912 Wallemann Adolph
2913 Buhlinger Max N
2914 Nettler Chas G
2914a Haas Chas P
2915 Regan Arth
2915a Duerr Otto
2916 Drees Francis O
2916a Schleper Louis
2916b Renner Anna Mrs
2918 Steppig John S
2918a Hufnagel Wm J
2919 Abbey John J
2919a Kalmer Frank
2919b Altgilbert Albert
rear 2919 Reinholz Jos
2920 Chadwell Clyde
2920a Vacant
2920b Little Chas W
2921 Sutter Geo candy jobber
2922 Kirchhoffer Louis
2922a Benish Edw J
2923 Teckas Louis
2923a Powers Wm L
2924 Stuprich Jacob
2924a Anderson Chas V
2925 Stetson Jos G decorator
2926 Vacant
2926a Utter Wm
2928 Vacant
2928a Vacant
2929 Zeumbera Anton
2929a Roiko John
2930 Vacant
2930a Hays Geo
2931 Tebbenhof Fred restr
2931a Pauge Paul
2931b Anterhaus Herman
2932 Sellmann John C plmbr
2932a Gassner Ruth Mrs
Crittenden intersects
3000 Knopf Martin gro
3000a Vacant
3000b Howe Arth L
3001 Vacant
3001a Vacant
3002a Pildner Simon
3002b Vacant
3003 Trippe Louise Mrs
3003a Herleth John V
rear 3003 Ideal Novelty Co vending machs
3004 Eder Adam
3004a Richardson Annie Mrs
3005 Vogel Matilda Mrs
3006 Massears Chas E
3006a Messmer John M
rear 3006 Tasch Geo
3009 Timmerberg Leo
3009a Harrigan Robt
3010 First Church of Consolation
3010a Rinderer Caroline Rev
Rinderer Emil
3011 Thoman Gertrude Mrs
3011a Dingler Albert
3012 Rickermann Benj
3012a Rickermann Eug coal
3014 Tebbenhoff Henry
3014a Laut Margt Mrs
3015 Kroupa Wm coal
3016 Huggen Jos pntr
3016a Dusic Frank
3017 Schmitt Otto
3017a Jahn Chas
3018 Vacant
3018a Vacant
3018b Vacant
3020 Vacant
3020a Muhlenbruch Flora Mrs
3020b Vacant
3025 Vacant
Arsenal intersects
3100 Falk Adolph W restr
3102 Falk Adolph W
3105 Vacant store
3114 Erckmann Gustav
3114a Nichols Ralph
Provenchere pl intersects
3117 Wolf Simon
3118 Weber Henry A
3118a Wallemann Frank
3119 Buschmann Walter F
3119a Duerr Phillipine Mrs
3120 Zoeller Celia Mrs
Spinner Louis A contr
3120a Mueller Chas H
3121 Aderholt Anna Mrs
3123 Rotter Marie Mrs
3124 Weindell Wm P
3124a Vacant
3127 Hasenmueller Jos W
3128 Seisler Frank
3128a Vacant
3129 Sadlacek Louisa Mrs
3129a Bowe Michl J
3130 Toenjes Pauline Mrs
Wyoming intersects
3200 Cherokee Community Center Playgrounds
3223 Fromm G Henry
Withnell av intersects
3247 Korany John baker
Utah intersects
3300 Koch Alphonse R gro
Eck Anton meats
3301-03 Neu Philip drugs
3301a Donaubauer Frank
3302 Sievers Henry A
3302a Flynn Mary
3303a Sipp Cyrill
3304 Morgan Jos
3304a Vacant
3305 Seebeck Louisa Mrs
rear 3305 Harris Carrie Mrs
3306 Bonham Hugo
3306a Hammonds Virgil
3307 Quinn Chas A
3308 Dankenbring Chas
3308a Vacant
3309 Karg Chas
3309a Lutz Christine Mrs
3310 Hageter Dorothy Mrs
3310a Blair Eliz Mrs
3311 Sanburn Elmer
3311a Richardson Cath Mrs
3311b Kirschner Wm decorator
3314 Bachmann Louis
3315 Sadler Gus M
3315a Vacant
LEMP AV—Contd
3315½ Lee Harry E
3315½a McNeil Clyde
3316 O'Toole Robt M
rear 3316 Heisler Alf
3317 Prudot Robt W
3317a Henricks Irvin
3320 Hammermeister Cath Mrs
3320a Hauptfleisch Fred
3321 Tenth Ward Democratic Club
3322 Hammermeister Walter A contr
3322a Goosmann Stanley C
3325 Lindenbusch Jos H
3326 Decker Katie
3328 Young Wilhelmina Mrs
rear 3328 Paulisec Mathias
rear 3328a Sudo Thos M
3329 Buckowitz Anton
3329a Ponder Fred
3330 Sutter Tillie R beauty shop
3330a Weisenburger Rosina Mrs
3330b Schaefer Emma Mrs
rear 3330 Vacant
3331 Siebert Valentine G
3331a Mundwiller Anthony J
3333 Dobrzanski Wm
3333a Gouso Ernest F
3334 Bauer Ferdinand blksmith
3334a Vacant
3335 Ruch Wm
3335a Vogel Martin
3337 Jacobson Alf decorator
3337a Donabauer Fredk
3339 Pfeifer Arth
3339a Bange Millie Mrs
3345 Armbruster Harold
3345a Buchholz Gustave
rear 3345 Buchholz Gustav sausage mfr
Cherokee intersects
3403 Hunter Lon
3405 Sanders Edgar
3405a Huether Andrew F
3413 Long Ralph L
3415 Uhl John
3415a Els John
3415b Loida Edw
3417 Sutka Michl
3417a Vacant
3419 Alles Henry
3419a Vacant
3501 Frank Wm paperhngr
3501a Handschug Alf
3509-11 Steinbrenner Frank A planing mill
3513 Goergens Herman
3513a Bagby Harry W
3515 McKelvey John F
3515a Tribl Jos
3524 Schroeder Coal Co yd
President intersects
S Broadway intersects

LENA AV — From 5601 Goodfellow blvd to city limits
Acme intersects
6335 Zielman Geo W
6335a Vacant
6336 Redecker Louise Mrs
City Limits

LENOX PL (Private) — From 371 Walton av west to N Euclid av
1 Gatch Hayward H
2 Limberg Edw A
4 Pough Francis H
5 Hatch Nola P Mrs
6 Vacant
7 Benoist Blanche
8 Vacant
9 Gray W Ashley
10 Franciscus Jas M
11 Kimball W Jeffrey
12 Lucas Morton J
14 Fischel Walter
15 Pantaleoni Guido
16 Payne Edw D
17 Flad Edw F
18 Ferriss Henry T
19 Nagel Chas
20 VanDaLinda Lloyd B
23 Nelson Louise Mrs
25 Boyle Richd A
27 Cady Wm R
29 Vacant
30 Burns Robt A
N Euclid av intersects

LEOLA AV—From 6500 Arsenal south to Scanlan av, and from north of Maurice av south to Marquette av
3106 Hiestand C Fredk
3107 Paul John J
3110 Damon David L
3113 Holliday Robt
3116 Becker Marie Mrs
3117 Huseman Chas
3120 Howlett Roy C
3123 Getting Francis
3130 Flacke Alvin
3131 Spaeth Herman J
3131a Kopsky Philip
3134 Robbins Dale L
3136 Rigley Jos
3137 Vacant
Smiley av intersects
3150 Shield Henry F
3151 Vacant
3156 Phillips Richd
3157 Roedeger Roland
3160 Riosenbeck Wm A
3166 Bultitude Thos
3167 Neely Jas E
3170 Steinmetz Oscar
3176 Gilmore Geo F
3179 Doggett Dovie Mrs
3180 Meyer Adolph C
3181 Thompson Danl
Scanlan av intersects
Unopened to 3335
3335 Mueller Walter
3337 Vevler Arth
3338 Vacant
3340 Simon Michl J
3341 McIntyre Wm S
Maurice av intersects
3405 Schupp Albert
Hancock av intersects
Marquette av intersects

TP	Adjoining	Source
-	✓	Polk-Gould Directory Co

LEFFINGWELL AVE 1935

for every purse CHAPEL BLVD.

LEE AV—Contd
4289 McMullen Roy G filling sta
4290-90a Vacant
4292 Thielen Pharmacy
4292a Thielen Homer H
Turner av intersects
4300 Huber Leo H gro
4300a Kelley Eva Mrs
4301 Herman's Cafe
4301a Saguto Peter
4302 Lowe Florence delicatessen
4302a Mathews Arnold
4303a Lumini Herman
4305 Duelin Beauty Shoppe
4305a Vacant
4306 Batteiger Irvin A
4306a Niccum Clarence R
4308 Colfer Georgia Mrs
4308a Vacant
4309 Riess Gustav baker
4311 Maguire Howard
4311a Duba Wm J
4315 Gibbins Roy
4315a Asikainen Elmer L
4316 Pfeifer Harry R roofer
4316a Gill Howard D
4317 Gutmer Herman L
4317a Dunkmann Fred J
4318 Dirhold Chester
4318a Paschedag Harry E
4319 Russell Harry B
4320 Ansen Arth J
4323 Watson Russell C
4324 Wrausmann Oscar E
4324a Ware Chas E
4327 Magill Chauncy
4328 Parris John W
4328a Crangle Pearl Mrs
4329 Poertner Raymond W
Jansen Louise drsmkr
4331 Nifong Aug J
4332 Niehaus Herman W
4332a Hernandez Leo F
4334 Bolbecher Frank J
4334a Kober Albert C
4335 Lucas Louise Mrs
4337 Geers Jos B
4338 Schuler Louise Mrs
4338a Engelhardt Elmer D
4340 Meyer Martin H
4340a Kratchen Pauline Mrs
4341 Wobben Anna Mrs
4342 Wilhelm Louis F beer
4342a Wilhelm Louis F
4345 Demmrich Emil E
Clarence av intersects
4349 Foster Chas S
4350 Feldmann Arth G gro
4350a Vacant
4351 Bradford Saml N
4352 Blumestengel Ludwig A tailor
4352a McEwan Stella Mrs
4354 Brilliante Repairing & Furniture Co
Ross Wm E
4354a Kurtz Wm P
4355 Fischer Lloyd
4355a Vacant
4356 Seeger Aug W confr
4356a Porter Wm E
4357 Hughes Ollie E
4357a Sieger Roland H
4358 Bender Burden J barber
4358a Kraft Mary J
4359 Bender Kate Mrs
4359a Schomberg Walter
4360 Long Toy indry
4360a Garner Homer C
4361 Probert Walter
4361a Guittar Saml
4364 Ludwig Alphonse J dentist
4366 Lee Theatre
4367 Meyer Dora Mrs
Meyer Frank news dlr
4367a Reno Louis A
4368 Seeger Aug W
4369 Rosenthal Isaac shoe repr
4370 Cantrell Danzel
4370a Merget Frank J
4371 Titone John G barber
4372 Schenk Jos G
4372a Hermann Hubert
4373 Humpert Geo A phys
4374 Scanlon Jos D
4374a Finkelstein Tule news dlr
4375 McNutt Chas E
4375a Wernpner Eliz Mrs
4376 Primas Aug A radio repr
4376a Vacant
4377 Davis Raymond O
4377a Bowman Edw K
4378 Vacant
4380 Kelley's Beauty Shoppe
4382 Harmon Philip W barber
4383 Winters Henry repr
4384 Hinrichs & Gruenewald hemstitching
4385 Whitaker Walter D beer
Newstead av intersects
4403a Sondker Matilda Mrs
4405 Steinman Wm billiards
4406 McCray Dewey barber
4408 Vacant
4410 Vacant
4413 Brown Mattie Mrs
4415 Kenney Mary A Mrs
4416 Short Arth L
4416a Fehrman John A
4417 Stelling Agnes
4418 Green Ellsworth
4418a Knussmann Amelia Mrs
4419 James Wm D
4420 Brunsman Wm
4420a Rowley Millard E
4421 Ames Chas W
4422 Ford Hugh J
4422a Manz Louis
4423 Burke Mary Mrs
4424 Schroeder Wm C
4424a Klein Geo
4428 Drinning John
4430 Krueger Albert A
4433 Kilker Owen
4434 Ulrich Anna Mrs
4436 Neels Jos J
4437 Kempa Max A
4438 Fassman John W
4439 Harold John E
4440 Hun Jos T
4441 Hessler Henry A
4442 Gerdel Walter W
4443 Conklin Roscoe
4444 Fischer Rudolph C collections
4448 Floerke Emil H
4449 Barton John E
4450 Hopmann Geo E
4451 Will Julia Mrs
4453 Roscacci Romeo
4454 Timerman Wm H
4455 Benning Lee R
4455a Snyder Lester P
4456 Friemel Adolph I
4457 Smith John
4457a Kirchhofer Oliver
4458 Dickhens Mary A Mrs
4460 Erny Philip J
4461 Poole Arth F
4462 Newman Benj T
4463 Heitman Jos A
4465 Larkin Ellen Mrs
4467 Burgert Aug
4468 Lindemann Anton H carp contr
4469 Michel Jos A
4470 Schultz Richd L
4471 Klingler Louis F
4472 Sutter Matthew
4473 Lodes Angelo R
4474 Kamuf Chas B
4475 Motz Jos Jr
4476 Rigdon Jas E gro
4476a Bradley Geo H
4477 Nehring Caroline Mrs
4479 Yost Harry E
4481 Carmody Edmond
4483 Overbeck Lena Mrs
4485 Stull Chas P
4487 Westholt Edw E
4489 O'Donnell Wm M
4491 Schieber Rosa A Mrs
4493 Foster Thos J
4495 Kampschaefer Chas H
4497 Eckels Temple H
4499 Thomas Clinton
4499a Sandheinrich Martin
4499b Owen Jack
Taylor av intersects
4518 Ehrhardt Cut Rate Drug Store
4524 Schaller C & Sons gros
Dryden av intersects
Cora av intersects
4600 Phillips Petroleum Co
4601 Polzin Service Sta
4611 Wrausmann Fredk H
4612 Thorne Henry W
4615 Ek Carl
4616 Stephens John W
4619 Ackermann Alex
4621 Vacant
4625 Wickmann Goodwin
4629 Hassett Harold J
4631 Busche Wm O
4637 Schulz David E
4637a Busche Bertha Mrs
4641 Smythe Jas L
Cora av intersects
4643 May Chas J
4644 Klein Harry A phys
4647 Brammeier Herbert J
4649 Frevert Edw C
4650 Lerch Paul J
4651 Foster Ernest J
4655 Meyer Walter H
4656 Life Jas A
4657 Fleming Nicholas E
4658 Hayes Fred C
4659 McDonnell Jas L
4660 Pritchard Chas R
4660a Meyer Wm H
4661 Hubbard Prentis H
4663 Stapleton Richd J
4664 Melton Harley F
4665 Ems Wm L
4667 Bokermann Fred C
4668 Davis Jas A
4671 Barringer Guy E
4672 Glass Chas W
4673 Reinert Otto H
4674 Braun Edwin F
4678 Vacant
4680 Maisak Oliver E
4686 Rummenie Paul H
4690 Wagner Nicholas J
4694 Krang Geo
Marcus av intersects
4700 Krone Lester H
4700a Karvas Geo J
4701 Robinson Ray J
4702 Nagel Chas O
4702a Ashoff Albert J
4705 Godt Chas
4706 Schultheis Elmer F
4706a Hunter Aubrey M
4709 Linnemeyer Helen Mrs
4710 Winkelman Bernard H
4710a Gundy Geo G
4711 Ossieck Chas F
4714 Dewert Fred W
4714a Henke Wilbur B
4715 Reynolds Mamie
4718 McGuire Arth B
4718a Bollam Geo L
4719 Puls Herman
4720 Groppe Henry W G
4720a Loewenguth Geo P
4724 Haley Garvin B
4724a Gosseling Wm A
4725 Wilhelm Eug J
4726 Schaffner Hadley
4726a Schaffner Frank M decorator
4728 Dowd Wilbur O exp
4728a Hinkle Wm A
4729 Goellner John A
4731 Bathke Walter B
4735 Brennan Cecelia Mrs
4737 Whitehill Ingham W
4741 Steblent Ida M Mrs
4745 Roueche Eliz M
4751 Kaemmerer Clara Mrs
4757 Walton Thos A
Shreve av intersects
4807 Teepe Wm tailor
4807a Clarke & Johnson beauty shop
4809 Scheller Peter confr
4816 Webb Wm L
4817 Milbratz Frank C
4820 Schnettler Frank J
4821 Baumann Eug A
4823 Theby Louis G
4824 Eligen Louis A
4826 Knobeloch Wm L
4827 Pollock Phylander C
4828 Rueter Erwin A
4831 Paul Lester J
4832 Gehring Wm F
4833 Kuehn Wm P
4836 Marschwirth Fred E
4837 Gerdel Otto H
4840 Voss Frank H
4843 Pallmeier Harry F
4844 Knobeloch Willard F
4848 Schewe Earl C
4848 Heuermann Fred W
4849 Halveland Adolph
4850 Schaumann Saml
4853 Dirks Harry R
4854 Lippmann Fredk E
4856 Hahn Chas W J H
4857 Hayo Raymond E
4859 Berg Wm A
4860 Heidenreich Harry W
4863 Burian Anthony C
4864 Ehrhard Robt T
4866 Bakenhaus Herbert F
4869 Gayse Linden T
4870 Freise Philip H W
4871 Meyer Elmer P
4874 Klein Albert H
4876 Nieters Mayme L Mrs
4877 Brinker Louis G
4878 Kroellmann Ada Mrs
4881 Weist Martin S
4882 Vornholt Wm A
4884 Schroeder Adolph R
4884a Silver Mathilda Mrs
4885 Chieblzola Jas
4886 Vacant
4886a Sigmund Chas A
4888 Westphalen Harry H
4888a Sommerhauser Edw H
4889 Rigby Jas M
4890 Bathman Leonard H
4890a Watchorn Frank
4892 Chesley Robt L
4892a Vacant
4894 Mason Wm A
4894a Vacant
4896 Osher Raymond A
4896a Hamley Martin H
4898 Stock Chas W
4898a Landholt Elmer C
Walbridge pl intersects
Clara av intersects
Euclid av intersects
4968 Willmann Fredk W
4970 Stueck Philip J A confr
Kingshighway intersects
Kingshighway Memorial blvd intersects

LEFFINGWELL AV N—
From 2801 Laclede av north to Dodier
6 Johnson Willie
6a Crandall Walter
6b Vacant
8 Smith Mildred Mrs
8a Prather P
10 Brown Frank
10a Coleman Annie Mrs
15 Weatherspoon Chas
16 Redd Harry E
16a Turpin Chas H
18 Smallwood Mamie
18a Glenn Sallie
Lawton blvd intersects
120 Russell A Undertaking Co (cab entrance)
Pine blvd intersects
208 Union Memorial M E Church
209 Gray John
211 Phillips David A coal
Olive intersects
305-07 Jordan John J gro
305a Hudson Atha
307a Vacant
309 Vacant
311 Vacant
313 Vacant
Locust blvd intersects
419 Baker Julia A restr
Washington blvd intersects
600 Standard Oil Co filling sta
614 Contracto John restr
615 Gamby Mildred A Mrs
615a Lyons Vennie
616 Vacant
617 Deutherd Thos
617a Vacant
619 Wade Nancy Mrs
619a Norman Julius
621 StLouis Cookie Co
623 Jackson Annie Mrs
Lucas av intersects
700 Brown Jos
707 Moore Jane
707a Payton Robt
709 Clark John C
709a McKee Ernest
710-12 Murray Wm auto repr
714 Craddock John billiards
715 Stafford Paul barber
715a Vacant
716 Vacant
717 Lee Hing indry
718 Barnes Jas barber
719 Hodge Chas
719a Mitchell Ethel Mrs
721 Wolf Jacob tailor
722 Stewart Roger W
724 Wilson Laura Mrs
Delmar blvd intersects
800 Rannells Investment Co real est
802 Fuller Kate
802a Williams Ernest
802b Pruitt Emma
804 Roosevelt Dance Hall
805 Vacant
806 Vacant
806½ Vacant
807 Harrison Eva Mrs restr
808-10 New Roosevelt Theatre
809 Vacant
809a Chew Clifton
814-18 General Store Fixture Co
817 Nelson Jackson C barber
Demos Thos clo clnr
817a Vacant
819 Leo Jas restr
819a Robinson Sanford
820 Haroian Zakar confr
821 Amos John tailor
821a Greer Roxie Mrs
Franklin av intersects
Easton av intersects
Wash intersects
1004 Vacant
1004b Parker Harris
1005 Craddock Azore W phys
1006a Emory Thos
1006 Narsissi Dimson Mrs
1000a Warfield Bessie Mrs
1007 Wallace Hubert
1008 Carey Henry R
1010 May Leota Mrs
1011 Thomas Jas A
1011a Vacant
1012 Brown Richd
1012a Howze Thos
1012b Berry Ida
1013 White Erastus R coal
1014 Moore Bessie
1015 Vacant
1016 McRoberts Chas
1016a Sims Thos
1016b Holt Albert
1017 Flewellen Wm
1017a Bailey David
1019 Merryweather Herbert
1019a Henderson Lula
1021 Hanger Laura Mrs furn rms
1021a Gronner Albert
1023 Whitfield Alice
1023a Vacant
Mills intersects
1024 Brown Geo
1024a Grant Susannah
1026 James Florida
1026a Kaylor Willie
1027 Vacant
1027a Vacant
1027b Vacant
1028 Robinson Mary Mrs
1028a Chambers Mary
1029 Howard Saml
1029a Wright Chas
1030 Smith Julia Mrs
1030a Jones Louis
1031 Rhodes Reuben
1031a Steele Marie
1032 Hartfield Marie
1032a Waters Dora Mrs
1033 Moore Willie
1033a Felder Richd
1034 Davis Wm
1034a Lee Harrison
1035 Davis Arnerson
1037 Ward Juanita
1038 Haynes Christina
1038a Waters Lenaya
1038½ Boyd Columbus B coal
1039 Jefferson Wm
1039a Hopper Garfield
1041 Washington Louis
1041a Smith Chas
1043 Davis Milton
1043a Boyd Wm
Stoddard intersects
1100 Williams Alvous
1100a Vacant
1111 Redick Isaac barber
1112 Rucker John
1112a Vacant
1114 Bass Wm
1115 Sykes Cullen
1115a Vacant
1116 Alston Frank
1117 Reece Jesse
1117a Thomas Wm
1118 Mosley Hubert
1120 Howard Garrett
Gamble intersects
1204 Canzart Gregory
1204a Vacant
1206 Shelton Clifford
1206a Brown Dudley
1207 Nash Henry confr
1208 Mason Arth
1208a Johnson Irving
1210 Vacant
Dayton intersects
1235 Smith Edw barber
1236 Smith Flossie restr
1236a Moore Walter
1236b Vacant
1238 Williams Henry
1238a Mathews Emma Mrs
1240 Stanley Isom
1240a Vacant
1251 Magafas Geo meats
1252 Balk Isadore shoe repr
1254 Guller Jos drugs
Dickson intersects
1309 Wilson Belle restr
1310 Pilgrims Rest Free Baptist Church
1311 Kincaid Geo shoe shiner
1311a McBride John
1312 Miller Sarah
1314 Humphrey Geo
1314a Turner Thos J
1315 Harris Henry coal
Thomas intersects
1343 Unity Church of God
1344 Knox Alf
1344a Griffin Wm
1345a Stone Jos
1347 Moore Lottie Mrs
1347a Dobbs Milton
1348 Shumpert Wm
1348a White Jas
1349 Ash Wm
1349a Franklin Harrison
1351 Glubok Sol
1353 Dunlap Oscar
1353a Vacant

LEFFINGWELL AV N—
Contd
1355 Sesser Chas
1355a Jackson Tony
1357 Brown Benj
1357a Slaughter Mamie Mrs
Sheridan av intersects
1405 Hughes Saml
1405a Vacant
1410 Lowe Chas
1412 Altemus John
1412a Vacant
1420 Schwartz Dave
1420a Douglas Geo W
1425 Degnan Jas
Cass av intersects
1510 Kunkel Aug E
1510a Higgins Mazie Mrs
1511 Vacant
1512 Rogles Geo J
1512a Walsh Eug A
1513 Vacant
1514 Ancona Frank A
1514a Ferraro Vincent
1515 Cone Jas M
1515a Vacant
1516 Schmeider Saml
1516a Giles Jos
1517 Campbell Jas
1518 Vacant
1518a Kastner Edw H
1519 Vacant
1520 Crawford Wm F
1520a Vacant
1521 Vacant
1522 Wilson Robt
1522a Serrah Michl
1523 Vacant
1524 Magliari Louis gro
1524a Kane Wm
1525 Vacant
1527 Vacant
Howard intersects
1609 Bartolocca Albert
1609a Valentino John
1610 Centunzi Antonio paperhngs
1610a Pestka Oscar
1612 Cancila Marion
rear Blair Minnie Mrs
1612a Caruso Saml
1617 Vacant
1617a Enos Chas
1619-19a Vacant
1621-21a Vacant
1623 Swailes Thos
1625-25a Vacant
1627 Kloever Mary Mrs
1627a Barry Conrad
1629 Woods Jessie
1629a Vacant
1631 Hays Thos
1631a Pindle Simon
Madison intersects
1712 Camfield Emery L
1714 Lohmeyer Oliver
1714a Sparzzo Angelo
1715 Vivona Louis
1715a Ream Albert
1717 Vacant
1717a Longo Saml
1718 Darlington John E
1718a Gruewell Josephine Mrs
1719 Dowling Jos B
1719a Dollinger Aug
1720 Moran Jas J
1720a Vacant
1721 Kennedy Mary Mrs.
1721a Scherer Christ A
1722-26 Strecker Fredk W exp
Hoffman Geo
1725 Vacant
1725a Vacant
1727 Abbacchi Philip
1727a Boys Anthony P
1728 Doelger Nicholas
1730 Hogan Leonard
1730½ Burke Thos
1732 Wallis Harry B
1734 Meinholtz Herman H
1734a Vacant
Magazine intersects
1800 Paul Chas H
1800a Lupo Saml
1801 Yeatman Square
1802 Storll Fred
1802a Hogan Dennis
1806 McLeod Nellie mus tchr
McLeod John
1810 Wickel Aug & Sons contrs
1812 Dailey Thos J
1812a Tierney Mary Mrs
1814 Greve Estella G
1816 McFadden Michl E
1816a Longo Frank
1818 Whisner Jas
1818a Miller Mary Mrs
1820 Vacant
1820a Droppelman Herman
1822 Reagan John J
1822a Brink Oscar
North Market intersects
2401 Steiner Mfg Co slicing machines
Allied Store Utilities Co
2416 Sanford Emma N Mrs
2416a Nichols Amos M
2418 Cuneo Geo J
2418a Davies Wm M
2422 Saey Frank J
2422a Singer Edw
2424 Murphy John J
2424a Keilbach Oliver
2426 Bradley Lee J
2426a Hamilton John R
2428 Waylan Chas
2428a Vineyard Lonnie
Benton intersects
2502 Dawkins Alex
2502a Sage John
2506 Douglas Clarence
2506a Rodgers Claude
2508 Higgins Chas
2508a Anderson Jas
2510 Gunn Darius moving van
2513 Stith Ulysses
2513a Parker Ernest H
2514 Galilee Baptist Church

TP	Adjoining	Source
-	✓	Polk-Gould Directory Co

LEFFINGWELL AVE 1935

LEFFINGWELL AV N— Contd
2515 Haynes Leonard
2515a Sage John
2516 Fullilove Oliver
2516a Holmes Jessie
2517 Smith Harry
2517a Kelly Wm
2518 Robinett Fred
2518a Wheaton Jos
2520 Porter Saml
2521 Bolar Leonard H
2521a Bell Edw
2522 Johnson Chas
2523 Sharon Geo
2523a Riley John jr
2524 Heaston Hugh
2524a Christian Thos
2527 Jordan Walter P
2528 Kibby Paul
2529 Vineyard Chas
2533 Sexton Jas H
2600 Richardson Andrew funeral director
2600a Richardson Andrew
2601 Stewart Wm H
2601a Bass Ida Mrs
2603 Johnson Wm
2603a Tutreen Danl
2604 Mitchell Henry
2604a Hurd Jas
2605 Hines Robt
2609 Meals Wm
2609a Cornelius Virgis
2611 Vacant
2611a Dunura Benj
2612 Taylor Jas
2613 Jackson Chas
2613a Hatton Benj
2614 Blosser Nathan
2614a Crimes Lizzie Mrs
2615 Rankin Wm B
2615a Thurman Ardie M Mrs
2616 Richardson Frank
2616a Wilburn Rose Mrs
2617 Robinett Fred
2617a Terry Jos
2618 Quillian Benj
2619 Martin Edw M Rev
2619a Owen Wm
2620 Allen Frank H
2622 Jordan Edwin confr
2622½ Smith Wm 2d hd gds
2630-32 Novack Herman gro
2630a Doyle Thaddeus coal
2632a Bolar Clayborne
Montgomery intersects
2700 Hardy John E
2701-07 Perfection Mfg Co nursery furn
2706 House Scott
2710 Blaylock John
2710a Peterson Morris
2712 Clark Mattie Mrs
2712a Jackson Grace
2714 House Ethel
2714a Brown Robt
2715 Vacant
2716 Brown Susan Mrs
2717 Real Broom Mfg Co
Barylski Jos
2718 Turner Frank
2720 Coleman Doyle
2720a Myers Homer L
2722 Vacant
2722a Vacant
StLouis av intersects
University av intersects
2915 May Frank
2915a Wind Henry E
Metal Realty Co
2917 Walkenhorst John H
2917a Wind Fredericka Mrs
2919 Schlaffer Frank restr
Dodier intersects

LEFFINGWELL AV S—From 2800 Laclede av south to Randolph
Market intersects
104 Vacant
106 Smith Edw restr
108 Bethlehem Missionary Baptist Church
109 Hannah Mark restr
110 Vacant
111 Pretsky Benj shoe repr
112 Church of Christ
113 Gilliam Thos A feed
Walnut intersects
200 Kettles Geo
200a Walton John
201 Eddins Mary Mrs
201a Marshall Ananias
202 Marshall Lucinda Mrs
203 Elston Julia Mrs
203a Jones Claude
204 Sirlas Saml
204a Vacant
205 Taylor Walter
205a Taylor Alf
206 Harris Annabell
206a Knox Jos
207 Simmons Armetta
207a Stockard Harry
Stalling Wm
208 Evans Earl
208a Dawson Claude
209 Pease Clifford R
209a Brazier Birk
210 Mayhorn Berry
210a Wallace Mollie Mrs
213 Rayner Oscar
Rayner Fred
214 Roberts Sampson
215 Albritton Nathan
215a Cunningham Jos
216 Scott Fillmore
216a Lindsey Cephis
217 Smith Frank L
217a Byrd K B
218 McClendon Zach
218a Buchanan Archie
219 Glasby Giles
219a Dobbins Geo
220 Nebbitt Dorothy Mrs
220a Spraggins Roosevelt
221 Whitfield Delia Mrs
Walker L C
221a Collins Frank
222 Williams Elsie Mrs
222a Gholston T H
223 Warner Watson
223a Collier Allen
224 Quinn Edw
224a Carson Sarah Mrs
227 Nichols Jos restr
Eugenia intersects
229 Richardson Irene drugs
231 Nickles Jesse
233 Strode John
235 Vacant
235½ Dars John
237 Lowe Nellie Mrs
237b Schofield Saml
Malone Wm
Norwood Burley
Clark av intersects
302 Vacant
302a Vacant
306 Green Lean E
306a Vacant
309 Vacant
309a Elliott John
310 Vacant
321 Phillips Robt
321a Vacant
323 Chase Henry
323a Vacant
Adams intersects
408-08a Vacant
410 Bell Wm barber
410a Vacant
411 Smith Louis
414 Short Wm billiards
417 Booker Jos restr
419 Gordon Gertrude Mrs
419a Rhodes Ernest
419b Williams Cecelia Mrs
421 Yarber Wm
421a Webster Cornelius
421b Jones Jas
423 Johnson Fred
423a Todd Gustave
423b Martin John
425 Miller Wm
425a Vacant
427 Vacant
Bernard intersects
509 Morris John S Rev
510 Hudson Robt
510a May Saml
May Dell
Randolph intersects

LEMP AV—From 1900 Gravois av south to Victor and from Sidney to S Broadway
2225 Allan Arth W
2225a Frederich Julius A
Shenandoah av intersects
2300-02 DeBiasio Thos restr
2300a Vacant
2304 Collins Timothy J
2304a Hassen Geo
2306 Vacant
2306a Leppert Edwin
2308 Vacant
2308a Harder John
2310 Edwards Lon
2310a Schwenker Christ
2310b Vacant
2312 Darron Andrew A
2312a Christoffel Adele
2312b Nordberg Cath Mrs
rear 2312 Sparks Arth
2316 Vacant
2316a Reid Louis
2320 Kahle Anton B
2320a Exler Anton H
2322 Forbeck Frank F
2322a Schimmelpfenning Anna
2328 Spengemann Hugo
2328a Schaller Wm J
2330 Johnson Earl G
2330a Schwenker Mary Mrs
2332 Mees Fred H drugs
2332a Middendorff Jos
2334a Mees Fred H
Lami intersects
2406 Martin Danl T
2406a Robinson Woodrow
2412 Smelting Walter O
2414 Vacant
2415 Vacant
rear 2415 Whitmire John T
2416 Custer Ella Mrs
2416a O'Toole Jas J
Am Granitoid Co
2420 Madeker Jos C
2420a Kelly Anna Mrs
2421 Korte Eliz Mrs
2421a Simaku Michl
rear 2421 Vacant
rear 2421a Novak Leonard
2422 Delafaye Jas
2422a Mueller Albert F
2423 Liara Nicola
2423a Daias Nicholas
2424 Zimmermann Chas
2424a Ottensmeyer Fred
2425 Wayman Edith Mrs
2425a Leura Louis
2426 Vacant
2426a Martin Lee A
rear 2426a Schaefer Conrad
rear 2426b Bader Nicholas
2427 Tanner Brooks decorator
2427a Ruiz Rudolph
2428 Brungs Geo B
2428a Jenkins Henry N
2429 Vacant
2429a Vacant
2430 Schaefler Geo
2430a Ruemker Wm
rear 2430 Phillips Bertha Mrs
rear 2430a Jelinek Edw
2431 Hohl Fred
2431a Keiser Fred W
2432 Franklin Jessie Mrs
2432a Cromer Edwin
2433 Stucksteder Josephine
2433a Custer Lloyd A
2434 Downey John S
2434a Leach Vincent A
2437 Arendes Eliz Mrs
rear 2437 Midwest Shoe Supply Co
2438 Hahn Louise Mrs gro
2444 Bielefeld Eliz Mrs
2444a Budke Lester
Victor intersects
Sidney intersects
2604 Vacant
2604a Stennett Jos
2609 Marshall Harry
2611 Vacant
2614 Jaskiewicz Jos
2614a Gatzert Mary Mrs
2616 Jaskiewicz Max
2618 Marko Minnie Mrs
2618a Keenan Wm J
2620 McCleave Carl E
2621 Klein Albert L
2622 Geders Henry C
2628 Klein Lillian Mrs beauty shop
2626 Severin Lester W
2626a Krudwig Cordelia Mrs
2628 Heehs Chas A
2628a Nelson Jesse J
2630 Aegerter Eug A
2630a Yochim Andrew N
Penn intersects
2632 Yochim Geo
2632a Erdmann Steven
2634 Lorenzen Henrietta Mrs
2634a Huch Louis J
2636 Vacant
2636a Kolb Wm G
2640 Reichardt Henry
2640a Smerek Jos
2700 Hodde Fred H
2700a Vacant
2701 Baute Edw
2701a Trendle Jos
2703 Strode Bruce J
2703a Toth Paul
2704 Pasek Mary Mrs
2705 Bokor Jos
2705a Bokor Jos jr
2706 Salz Wm L
2707 Miller Andrew
2707a Bobe Peter F
2708 Buchheit Michl
2708a Winkelmann Albert
2710 Bartkiewicz Adam
2710a Messmer Anna Mrs
Congress intersects
2711 Bobe Peter F glass mfr
2712 Vacant
2712a Vacant
2714 Ward Robt
2714a Moffitt Chas H
Lynch intersects
2800-02 Cuddy Alice Mrs restr
2800a Vacant
2801 Haas Walter gro
2801a Haas Walter
2802a Martschinsky Thos
2803 Bieckel Mary Mrs
2805 Pavlich Wm
2805a Pavlicek Frank
2806 Mraz Emil
2806a Thiel John
2806b Vacant
2807 Froelich Theo
2807a Baronovic Thos
2808 Oakley Oscar
2808a Henke Eliz Mrs
2810 Palacek Geo W
2810a Riney Harley J
2811 Rodriguez Jerome
2811a Borcsok Steve
2811b Kammer Jos
2812 Zeumann Peter J
2812a Schmitz Wm
2813 Schmurmacher Rudolph
2815 Schmidt Chas
2815a Brante John
2816 Diedrich Wm
2816a Diedrich Henry M
2818 Traum John
2818a Stagsdill W Robt
rear 2818 Kasal Frank
rear 2818a Lepping Edw
2819 Gombas John
2819a Vacant
2821 Boll Jos W
2821a Vacant
2822 Eckmann Arvid E
2823 Myers Henry A
2823a VanCleave Robt
2824 Hever Frank
2824a Lung Nicholas
2824b Vacant
2825 Myers Melvin
2825a Vacant
2827 Hargett Mary Mrs
2827a Vacant
2828 Hurst Chas S
2828a Farr Loeschell
2830 Ward Wm coal
2830a Gray Donald L
2831 Moeser Henry
2831a Obermoeller Walter
2831b Rohlfing Otto jr
2832 Duley Dewey
2832a Cox Arth
2833 O'Neal Earl
2833a Wolf Jos
2834 Wirth Edw
2834a Vacant
2835 Wilsman Henry
2836 Rauth Philip
2836a Bosche John
2838 Schlottmann Rudolph
2838a Rauth Edw
2839 Kroupa Anthony J
2839a Myers Frank R
2840 Lapusan Wm
2840a Vacant
rear 2840a Roth Jos
2841 Bessinger Bernard
2842 Edmiston Edgar
2842a Turner Edw B
rear 2842 Stauder Nicholas
rear 2842a Turner Albert N
2843 Wanko Nick
2843a Wilhelm Barbara Mrs
2843b Wilhelm Mathias
2844 Bearden Theresa Mrs
2844a Olges Geo
rear 2844 Fell Andrew
rear 2844a Pearce Wm H
2845 Thurman Martin
2845a Vacant
2845b Vacant
2846 Vacant
2846a Ludwig Walter E
rear 2846 Hinck Anna Mrs
rear 2846a Willi Frank
2850 Conrad Nicholas
2850a Geers Bernard
2851 Boehle Frank
2852 Goldkuhl John G
2852a Goldkuhl John
2853 Bussen Wm G
2853a Bussen Victor J
2854 Kraft Aloysius
2855 Sheehan John H
2855a Schmidt John D
2856-58 Vacant
2857 Yeager Frank J
2857a Hickman Claude
2859 Bowman Chas G paperhngr
Bowman John S paperhngr
2859a Vacant
2860 Wever Frank
2860a Kozelka Otto
2861 Krohn Albert J
2862 Nessel Henry
2862a Nessel Edw
2864 Meichel Frank
2864a Andre Arnold
2864b Molloy Genevieve
2865 Mueller Emma Mrs
2865a Roesch Christine Mrs
2867 Puent Mary Mrs
2868 King John
2868a Vacant
Pestalozzi intersects
2900 Vacant
2900a Ault Andrew T
2901 Hamm John exp
2901a Simonich John
2901b Vacant
2902 Kennedy Clair
2902a Vacant
rear 2902 Vacant
2906 Flenup Wm F confr
2907 Ries Anton barber
2907a Vacant
2908 Ott Chas J
2908a Schlotterbeck Bertha
2909 Rode Lulu Mrs
2909a Wuerz Aug C
Brueggeman Oscar real est
2910 Kobermann Edw
2910a Vacant
2911 Koeger Wm shoe repr
2911a Vacant
2912 Wallemann Adolph
2913 Buhlinger Max N
2914 Nettler Chas G
2914a Haas Chas P
2915 Regan Arth
2915a Duerr Otto
2916 Drees Francis O
2916a Schleper Louis
2916b Renner Anna Mrs
2918 Steppig John S
2918a Hufnagel Wm J
2919 Abbey John J
2919a Kalmer Frank
2919b Altgilbert Albert
rear 2919 Reinholz Jos
2920 Chadwell Clyde
2920a Vacant
2920b Little Chas W
2921 Sutter Geo candy jobber
2922 Kirchhoffer Louis
2922a Benish Edw J
2923 Teckas Louis
2923a Powers Wm L
2924 Stuprich Jacob
2924a Anderson Chas V
2925 Stetson Jos G decorator
2926 Vacant
2926a Utter Wm
2928 Vacant
2928a Vacant
2929 Zeumbera Anton
2929a Rojko John
2930 Vacant
2930a Hays Geo
2931 Tebbenhof Fred restr
2931a Pauge Paul
2931b Anterhaus Herman
2932 Sellmann John C plmbr
2932a Gassner Ruth Mrs
Crittenden intersects
3000 Knopf Martin gro
3000a Vacant
3000b Howe Arth L
3001 Vacant
3001a Vacant
3002a Pildner Simon
3002b Vacant
3003 Trippe Louise Mrs
3003a Herleth John V
rear 3003 Ideal Novelty Co vending machs
3004 Eder Adam
3004a Richardson Annie Mrs
3005 Vogel Matilda Mrs
3006 Massears Chas E
3006a Messmer John M
rear 3006 Tasch Geo
3009 Timmerberg Leo
3009a Harrigan Robt
3010 First Church of Consolation
3010a Rinderer Caroline Rev
Rinderer Emil
3011 Thoman Gertrude Mrs
3011a Dingler Albert
3012 Rickermann Benj
3012a Rickermann Eug coal
3014 Tebbenhoff Henry
3014a Laut Margt Mrs
3015 Kroupa Wm coal
3016 Husgen Jos pntr
3016a Dusic Frank
3017 Schmitt Otto
3017a Jahn Chas
3018 Vacant
3018a Vacant
3018b Vacant
3020 Vacant
3020a Muhlenbruch Flora Mrs
3020b Vacant
3025 Vacant
Arsenal intersects
3100 Falk Adolph W restr
3102 Falk Adolph W
3105 Vacant store
3114 Erckmann Gustav
3114a Nichols Ralph
Provenchere pl intersects
3117 Wolf Simon
3118 Weber Henry A
3118a Wallemann Frank
3119 Buschmann Walter F
3119a Duerr Phillipine Mrs
3120 Zoeller Celia Mrs
Spinner Louis A contr
3120a Mueller Chas H
3121 Aderholt Anna Mrs
3123 Rotter Marie Mrs
3124 Weindell Wm P
3124a Vacant
3127 Hasenmueller Jos W
3128 Seisler Frank
3128a Vacant
3129 Sadlacek Louisa Mrs
3129a Bowe Michl J
3130 Toenjes Pauline Mrs
Wyoming intersects
3200 Cherokee Community Center Playgrounds
3223 Fromm G Henry
Withnell av intersects
3247 Korany John baker
Utah intersects
3300 Koch Alphonse R gro
Eck Anton meats
3301-03 Neu Philip drugs
3301a Donaubauer Frank
3302 Sievers Henry A
3302a Flynn Mary
3303a Sipp Cyrill
3304 Morgan Jos
3304a Vacant
3305 Seebeck Louisa Mrs
rear 3305 Harris Carrie Mrs
3306 Bonham Hugo
3306a Hammonds Virgil
3307 Quinn Chas A
3308 Dankenbring Chas
3308a Vacant
3309 Karg Chas
3309a Lutz Christine Mrs
3310 Hageter Dorothy Mrs
3310a Blair Eliz Mrs
3311 Sanburn Elmer
3311a Richardson Cath Mrs
3311b Kirschner Wm decorator
3314 Bachmann Louis
3315 Sadler Gus M
3315a Vacant

LEMP AV—Contd
3315½ Lee Harry E
3315½a McNeil Clyde
3316 O'Toole Robt M
rear 3316 Heisler Alf
3317 Prudot Robt W
3317a Henricks Irvin
3320 Hammermeister Cath Mrs
3320a Hauptfleisch Fred
3321 Tenth Ward Democratic Club
3322 Hammermeister Walter A contr
3322a Goosmann Stanley C
3325 Lindenbusch Jos H
3326 Decker Katie
3328 Young Wilhelmina Mrs
rear 3328 Paulisec Mathias
rear 3328a Sudo Thos M
3329 Buckowitz Anton
3329a Ponder Fred
3330 Sutter Tillie R beauty shop
3330a Weisenburger Rosina Mrs
3330b Schaefer Emma Mrs
rear 3330 Vacant
3331 Siebert Valentine G
3331a Mundwiller Anthony J
3333 Dobrzanski Wm
3333a Gouso Ernest F
3334 Bauer Ferdinand blksmith
3334a Vacant
3335 Ruch Wm
3335a Vogel Martin
3337 Jacobson Alf decorator
3337a Donabauer Fredk
3339 Pfeifer Arth
3339a Bange Millie Mrs
3345 Armbruster Harold
3345a Buchholz Gustave
rear 3345 Buchholz Gustav sausage mfr
Cherokee intersects
3403 Hunter Lon
3405 Sanders Edgar
3405a Huether Andrew F
3413 Long Ralph L
3415 Uhl John
3415a Els John
3415b Loida Edw
3417 Sutka Michl
3417a Vacant
3419 Alles Henry
3419a Vacant
3501 Frank Wm paperhngr
3501a Handschug Alf
3509-11 Steinbrenner Frank A planing mill
3513 Goergens Herman
3513a Bagby Harry W
3515 McKelvey John F
3515a Tribl Jos
3524 Schroeder Coal Co yd
President intersects
S Broadway intersects

LENA AV — From 5601 Goodfellow blvd to city limits
Acme intersects
6335 Zielman Geo W
6335a Vacant
6336 Redecker Louise Mrs
City Limits

LENOX PL (Private) — From 371 Walton av west to N Euclid av
1 Gatch Hayward H
2 Limberg Edw A
4 Pough Francis H
5 Hatch Nola P Mrs
6 Vacant
7 Benoist Blanche
8 Vacant
9 Gray W Ashley
10 Franciscus Jas M
11 Kimball W Jeffrey
12 Lucas Morton J
14 Fischel Walter
15 Pantaleoni Guido
16 Payne Edw D
17 Flad Edw F
18 Ferriss Henry T
19 Nagel Chas
20 VanDaLinda Lloyd B
23 Nelson Louise Mrs
25 Boyle Richd A
27 Cady Wm R
29 Vacant
30 Burns Robt A
N Euclid av intersects

LEOLA AV—From 6500 Arsenal south to Scanlan av, and from north of Maurice av south to Marquette av
3106 Hiestand C Fredk
3107 Paul John J
3110 Damon David L
3113 Holliday Robt
3116 Becker Marie Mrs
3117 Huseman Chas
3120 Howlett Roy O
3123 Getting Francis
3130 Flacke Alvin
3131 Spaeth Herman J
3131a Kopsky Philip
3134 Robbins Dale L
3136 Rigley Jos
3137 Vacant
Smiley av intersects
3150 Shield Henry F
3151 Vacant
3156 Phillips Richd
3157 Roedeger Roland
3160 Riesenbeck Wm A
3166 Bultitude Thos
3167 Neely Jas E
3170 Steinmetz Oscar
3176 Gilmore Geo F
3179 Doggett Dovie Mrs
3180 Meyer Adolph O
3181 Thompson Danl
Scanlan av intersects
Unopened to 3335
3335 Mueller Walter
3337 Vevler Arth
3338 Vacant
3340 Simon Michl J
3341 McIntyre Wm S
Maurice av intersects
3405 Schupp Albert
Hancock av intersects
Marquette av intersects

TP	Adjoining	Source
-	✓	Polk-Gould Directory Co

LEFFINGWELL AVE 1930

LEFFINGWELL AV N— Contd
1344a Greer Geo F
1345 Quinn Bennie
1345a Storm Jos
1347 Moore Lottie
1347a DeLonde Melville
1348 Lawrence John
1349 Vacant
1351 Glubok Sol
1353 Roach Rufus
1353a Alexander Talmadge
1355 Jackson Tony
1355a Franklin Harrison
1357 Foster Alf
1357a Dixon Dennis
1359 Moore Robt
1359a Choloschevskv Saml
Sheridan av intersects
1405 McDowell Robt
1405a Dupree Leonard
1408 Miller Jas A auto repr
1410 Rogers Pearl restr
1412 Smith Saml S
1412a Gilmore Allen C
1420 Kreisler Elmer
1420a McChesney Richd
1425 Carter Harold B
Carter Hardy B
Cass av intersects
1510 Evans Clair J
1510a Bommarito Paul
1511 Vacant
1512 Rogles Geo J
1512a Walsh Eug A coal
1513 Dooley Wm M
1514 Salmone Vito
1514a Hancona Frank
1515 Jackson Lawrence
1516 Kelling John
1516a Bizzo Rosa Mrs
1517 Hayes Harold L
1518 Gilreath Fred
1518a Kastner Edw
1519 Callahan Wm P
1520 Crawford Wm F
1520a Wagner Carrie
1521 Cane Jas
1522 Thompson Anna Mrs
1522a Alley John M
1523 Gosebrink Alice Mrs
1524 Green Louis gro
1525 Vacant
1527 Bates Chas
Howard intersects
1609 Taylor John C
1610 Centunzi Beni paperhngr
1610a Marino Jos
rear Blair Minnie Mrs
1612 Vacant
1612½ Caruso Saml
1617 Luthie Mollie Mrs
1617a Keyes Alvin F
1619 Vacant
1621-25 Vacant
1625a DuBois Leopold J
1627 Vacant
1627a Kloever Wm M
1629 Vacant
1629a Laube Henry J
1631 Fuller Frances Mrs
Madison intersects
1712 Confield Emery L
1714 Branson Clarence
1714a Zuccarello Edw
1715 Vivona Louis
1715a Genovese Angelo
1717 Mortillaro Frank
1717a Albert Wm
1718 Darlington John E
1718a Gruewell Wm H
1719 Vacant
1719a Dollinger Aug
1720 Moran Jas
1720a Thorton Geo S
1721 Kennedy Mary
1721a Scherer Christ A
1722 Strecker Fred W hauling contr
1725 Dollinger Eliz Mrs
1725a Emery Cleve L
1727 Abbechi Philip
1727a Bova Anthony P
1728 Doelger Nicholas
1730 Tucciarello Jos
1730½ Durrett Wm R
1732 Saitta Chas
1734 Vacant
1734a Kenkel Bernard T
Magazine intersects
1800 Paul Chas H
1800a Schmoller Fred
1801 Yeatman Square
1802 Hogan Leo
1802a Hogan Dennis
1806 McLeod Nellie music tchr
McLeod Nora Mrs
1810 Winkel A & Son Inc bldg contr
1812 Dailey Thos
Buescher Herman
1812a Klostermeyer Chas
1814 Greve Estella G
1816 McFadden Michl E
1816a Leonard Jas
1818 McGee Mary Mrs
1818a Kelly Mary Mrs
1820 Reagan John J
1820a Droppelman Herman
1822 Kelahan Frank J
1822a Gorski John S
North Market intersects
2401 Hussmann Harry L Refrigerator & Supply Co (plant)
2416 McHugh John
2416a Vacant
2418 McDonnell Geo
2418a Snider Agnes Mrs
2422 Vacant
2422a Metz Trover T
2424 Legler Theo
2424a Rush Wm
2426 Vacant
2428 Bement Emmett J
2428a Vandevort Albert
Benton intersects
2502 Dawkins Alex
2502a Jones Paul
2506 Harper Thos
2506a Walker Magillie
2508 Baker Pete
2508a Higgins Ellen Mrs
2510 Gunn Darius
2513 Stitch Ulysses
2514 Galilee Baptist Church
2515 Vaughn Randolph
2516 Fullilove Oliver
2516a Oil Oscar
2517 Buckhanna Jesse
2517a Boone Terry
2518 Washington Geo
2518a Betts Minnie Mrs
2520 Foster Jesse
2521 Bolar Leonard H
2521a Bell Pinke Mrs
2522 Johnson Chas
2523 Bell Elmer
2523a Riley John jr
2524 Johnson Saml
2527 Jordan Walter P
2528 Kibby Paul contr
2529 Vaughn Roosevelt
2533 Sexton Jas
2600 Vacant
2601 Stewart Wm H
2601a Jarmon Arth
2603 Smith Max
2603a Hayes Leonard
2604 Robnett Fred D
2605 Higgins Chas
2608 Penny Robt
2609 Alexander Chas
2609a Mels Wm
2611 Cowans Geo
2611a Dixon Loron
2613 Vacant
2613a Harper John
2614 Vacant
2614a Harris Susan Mrs
2615 Swopes Robt
2615a Harris John
2616 Hayes Wm
2616a Williams Arth
2617 Lynch Thos
2617a Goggins Alonzo
2619 Smith Arth J
2619a Johnson Albert
2620 Allen Frank H
2622 Vacant
2622½ Jordan Edw confr
2630 McGee Joel
2630a Turner John
2632 Klein Morris gro
2632a Bryant Isaac
Montgomery intersects
2701-07 Perfection Mfg Co The nursery accessories
2700 Hardy John E
2706 Buckner Houston
rear House Scott exp
2710 Harris Walter
2710a Hurd Richd
2712 Slemmons Minnie Mrs
2712a Edmonds Duke
2714 Hubbard Evelyn Mrs
2714a Twine Thos
2715 Bolle Christian
2716 Brown Susan Mrs
2717 Barylski Jos
2718 Turner Frank
2720 Hixon John J
2722 Voss Fred
2750 Vacant
StLouis av intersects
University av intersects
2915 Copeland Marion T
2915a Stahl Eug J
2917 Vacant
2917a Wind Fredericka Mrs
2921 Riefschnider Peter
Dodier intersects

LEFFINGWELL AV S— North to south from 2800 Laclede av to 2801 Randolph (Market car)
Laclede av intersects
2 Baum Andrew shoe shiner
100 Vacant
Market intersects
102 Andrew Dearwood restr
104 Vacant
106 Fisher Charlotte beauty parlor
107 Vacant
108 Bethel Church of Christ
109 Jones John W barber
110 Payne Benj cigars
111 Johnson Wm R cigars
113 Gilliam Thos A feed
Walnut intersects
200 Ledbetter Booker
200a Harris John
201 Sparkman Olivia Mrs
201a Johnson Bud
202 Stubbs Babe
202a Knox Jas
203 Marshall Julien
Taylor Leslie
203a Shobe Robt
204 Vacant
205 Taylor Walter
205a Dooley Jos
206 Byrd John
207 Daly John
207a Thomas Allie Mrs
208 Vacant
208a Petty Tenie Mrs
209 Pate Clody
209a Priest Albert
210 Marshall Ananias M
213 Dance Fred
214 Calhoun Garfield
214a Brock Wm C
215 Wise Wm
215a Thain Queenie Mrs
216 Vacant
217 Smith Frank J
217a Brown Hester Mrs
218 Vacant
219 Wesley Dock
219a Wisdon Jas
220 Smith Annie Mrs
221 Attyberry Robt
221a Reed John
222 Vacant
222a Willis Edw
223 Wesley Saml
224 Carson Sarah Mrs
224a Walker Mary G
227 Wright Arnold coal
Eugenia intersects
229 Vacant
231 Vacant
233 Curry Anthony F barber
235 Middlebrook Wm restr and clnr
237a Middlebrook Wm
237b Stewart Alberta Mrs
Clark av intersects
302 Johnson Lula Mrs
302a Gooch Thos
306 Scott Essie
306a Murray Fannie Mrs
309 Seldon Richd
309a Elliott John
321 Cobb Jas coal
321a Isenbough Saml
323 Polson Ruby Mrs
323a Pair Edith Mrs
Adams intersects
408 Farris John C
408a Weathers Mathilda Mrs
410 Wenston Colley billiards
410a Whitlow Lizzie Mrs
411 Faulkner Harry
414 McDaniel Primis restr
417 Young Andrew W restr
419 Morgan Odelia
419a Mayo Julius
419b Cooper Wm
421 Vacant
421a Noggins John
421b Jones Jas
423 Jackson Robt
423a Todd Gustave
423b Collins Adolph
425 Vacant
425a Toran Saml billiards
427 Lange Steven drinks
Bernard intersects
509 Buford Wm H
510 Williams Wm
510a Ruff Frank
Randolph intersects

LE GAY PL (Private)— South to north from 5345 Daggett av, running north 60 feet and east 100 feet (Southampton car)

LEMP AV—North to south from 1900 Gravois av to 1901 Victor, and from 1900 Sidney to 3601 S Broadway. (2200 to 3400. Cherokee car; 3400 to 3600. Broadway car; 2200 to 2500. Bus 12; 3300 to 3500. Bus 19)
Gravois av intersects
2225 Allan Arth W
2225a Frederick Julius A
Shenandoah av intersects
2300-02 Reichert Raymond confr
2300a Rauscher Jos G
2304 Lippert Edwin G
2304a Stapf Anton
2306 Hassen Geo
2306a Allen Robt M
2308 Vacant
2308a Spradling Lee A
2309 Griesedieck Bros Brew Co
2310 Boyer Albert
2310a Schwenker Christ
2310b Bolfing Frank
2312 Exler Anton
2312a Exler Jos G
2312b Tyen Eliz Mrs
rear Schnuckelburg Adelheide Mrs
rear Holthouse Bernard
2316 Exler Henry
2316a Reid Louis
2320 Kahle Anton B
2320a Cramer Edw
2322 Heisler Frank
2322a Schimmelpfenning Anna
2328 Albietz Fredk
2328a Schaller Wm J
2330 Heytman Alf
2330a Schwenker Mary Mrs
2332 Mees Fred H drugs
2332a Mittendorff Jos
2334a Mees Fred H
Lami intersects
2406 Haravanich John
2406a Bradac Jos A
2412 Thiemann Cath
2414 Anhuster Anna Mrs
2415 Gav Dominick
rear Schnuckelburg Theo
Herbl Marat Mrs
2416 O'Toolt Jas J contr
2420 Alexander Edw T
2420a Kelly Edw
2421 Boyet Jos
rear Young David
2421a Hare Louis
rear Denny Oliver L
2422 Armbruster J H
2422a Lux Frank
2423 Korte Aug
2423a Pedigo Geo M
rear Bagley Everett F
2424 Zimmerman Chas N
2424a Stetina Wm G
2425 Williams Mary Mrs
2425a Vacant
2426 Gaebe Walter
2426a Franks Geo
rear Schaefer Conrad
Bader Nicholas
2427 Bowman Roy L
2427a Bowman Claude
2428 Hogenkamp Kate Mrs
2428 Jenkins Henry N
2429 Jostes Clem
2429a Fitzgibbons Jas
2430 Witte Frank
rear Minies Jos
2430a Guelbert Frank J
Levery Emily Mrs
rear Carl Eva Mrs
Stahlbuth Minnie Mrs
2431 Delf Edw
2431a Hutson Violet Mrs
2432 Busch Eliz Mrs
2432a Vacant
2433 Stuckstede Josephine Mrs
2433a Dieckman Edw A
2434 Vaughan Clyde B
2434a Davis Cecelia
2437 Himmer John
2438 Hahn Louise Mrs gro
2444 Bielefeld Eliz Mrs
2444a Budke Lester
Victor intersects
Sidney intersects
2604 Gee Chas L
2604a Vacant
2609 May Geo
2611 Harder Arth
2614 Wulf Alf
2614a Gatzert Mary Mrs
2616 Jaskiewicz Max
2618 Marko Minnie Mrs
2618a Kantik Edw
2620 Hilse Albert
2621 Huffman Wahnita Mrs
2622 Rey John M
2622a Geders Henry C
2623 West Jas S
2626 Kehr Lillie M Mrs
2626a Houseman Lester
2628 Heehs Chas A
2628a Nelson Jesse J
2630 Vacant
2630½ Yochim Andrew N
Penn intersects
2632 Yochim Geo
2632a Sebastian Henry
2634-36 Lorenzen Julius F
2634a Reagan Arth
2636a Birkenmeyer Rudolph
2640 Reichardt Henry
2640a Sulzer Alois
2700 Birnstill Jacob
2700a Lucas Jos L
2701 Baute Edw E
2701a Wilman Carl
2703 Strode Bruce
2703a Vacant
2704 Pesek Steph
2705 Bokor Jos
2705a Bicklein Peter
2706 Kennedy Edw P
2707 Herdlein John J
2707a Bobe Anna E Mrs
2708 Vonderheide Sophia Mrs
2708a Monson Otto
2710 Bartkiewicz Adam
2710a Winkels Agnes Mrs
Congress intersects
2711 Bobe Peter F glass mfr
2712 Sicking Herman J
2712a Blake Edw
2714 Ward John R
2714a Moffitt Chas H
Lynch intersects
2800 Vacant
2800a Bleile Rose Mrs
2801 Haas Walter gro
2801a Haas Walter
2802 Orange Front Store No 3 auto supplies
2803 Bleckel Mary Mrs
2805 Pavlicek Marie Mrs
2805a Pavlicek Frank
2805b Pavlicek Matthew
2806 Thiel John
2806a DeCastro Edw J
2806b Juern Rose Mrs
2807 Rowland Claud M
2807a Baronovic Thos
2808 Tresch Lulu Mrs
2808a Henke Eliz Mrs
2810 Oidendorf Walter
2810a Wallman Walter
2811 Vogler Louis
2811a Witteborn Fred
Giese Carl F

LEMP AV—Contd
2812 Kraenkel Ervin
2812a Schmitz Wm
2813 Schnurmacher Rudolph
2814 Vacant
rear Smith Harold
2814a Timmermann Fred C
rear Funk Robt
2815 Schmidt Chas
2815a Fox Chas
2816 Vacant
2816a Diedrich Henry M
2818 Exner Wm
2818a Kasal Frank
Kaebler Pauline Mrs
rear Schroeder Fred L
2819 Wizer Walter J
2819a Gombas John
2821 Bolz Wm
2822 Eckman Arvid E
2823 Schaeffer Edw J
2823a Brenner Herman
2824 Michel Jos
2824a Klaski Jos
2825 Freeman Arth P
2825a Smith Andrew hardwood floors
2827 Stovall Emery E
2827a Schrader Otto C
2828-30 Vacant
2831 Schneider Edw J
2831a Cummings Chas
2831b Suess Josephine Mrs
2832 Harwell May Mrs
2832a Dankenbring Carl
2833 Blasberg Fritz
Jackson Hattie Mrs
2833a Wolf Jos
2834 Schlottmann Rudolph
2834a Weber Louis C
2835 Wilsman Isabel E Mrs
2836 Rauth Philip
2836a Bosche John
2838 Jost John F
2838a Eschelbach Wm
2839 Harmon Wm H
2840 Edwards Chas G
Kuhn Leo
rear Heenan Henry
Heenan Oda
Lamm Fred
2840a Welker Harry J
rear Allen Mary E Mrs
2841 Bessinger Bernard
2842 Vacant
rear Brown Sidney V
Maus Douglas M
2843 Wanzo Nicolaus
2843a Wilhelm Barbara Mrs
2844 McDowell Louise Mrs
rear Henke Robt
Burger Christine Mrs
2844a Bullman Wm
rear Seeger Olga
Klutch Carrie Mrs
2845 Russell Thos E
2845b Smith Michl
2846 Blumenhorst Wm C
rear Hinck John H
2846a Wagner Sylvia
rear Quingley Thos A
2846b Montague Henrietta
2850 Lessner Henry L
2850a Geers Bernhard
2851 Bradley Anna dramkr
2852 Goldkuhl John G
2852a Nichols Theo C
2853 Bussen Wm
2853a Bussen Frieda Mrs
2854 Kraft Aloysius
2855 Stark Wm A
2855a Kost Victor
2856-58 Linz Nicholas coal
2857 Brandt Edw
2857½ Schroeder Fred
2859 Whobrey Thos
2859a Thompson Chas
2860 Linz Nicholas
2860a Kozelka Otto
2861 Krohn Albert J
2862 Nessel Henry
2862a Martschinsky Thos E
2864 Simon Alvin
2864a Ahrens Nicholas
2865 Mueller Emma Mrs
2865a Roesch Christian
2868 Alvin Geo
Pestalozzi intersects
2900 Simon Geo confr
2900a Alt Andrew T
2901 Beitler Johanna Mrs
2901a Dehmer Christ
2902 French Raymond C
2902a Kirchner Wm F paperhngr
rear Walstetter Grace
2906 Fienup Wm F confr
2907 Ries Frank barber
2907a Drake Wm A
2908 Galyean Mary Mrs
2908a Schlotterbeck Bertha
Harper Paul G
2909 Lorenz Victor
2909a Wuerz Aug C
2910 Maierhofer Jos
2910a Hammer Frank
2911 Koeger Wm shoe repr
2912 Wallemann Adolph
2913 Butts Jas P
2914 Nettler Chas G
2914a Haas Chas P
2915 Kreidler Louis
2915a Duerr Otto
2916 Drees Francis O
2916a Renner Geo coal
2916b Renner Anna Mrs
2918 Filsinger Geo
2918a Hufnagel Wm J

This Agency Maintains Human Relations with its Policy Holders
Ninth Floor
Telephone

TP	Adjoining	Source
-	✓	Polk-Gould Directory Co

LEFFINGWELL AVE 1930

LEE AV—Contd
4128Wa Meyers Anna Mrs
4129W Flynn W E jr contr
4132W Greer Geo W
4133W Huning Chas J
4134W Reichenberger Jos
4135W Huning Wm F cigars
Huning Arth
4136W Braun Paul
4138W Schuette Anna Mrs
4139W Haupt Wm E
4140W Walker Leroy C
4140Wa Disper Jos
4141W Walsh Wm T
4141Wa Hartmann Edw
4142W Rasche Mary Mrs
4145W Lorenz David G
4146W Goddard Geo C
4147W Renner Norman S
4148W Walters Lydia A Mrs
4150W Tecklenburg Edw A
4150Wa Rehkemper Geo
4151W Krewet Anthony
4152W Wissel John
4152Wa Halblaub Steph
4153W Heckert Emma Mrs
4153Wa Weigel Arnold C
plmbr
4155W Waechter Henry
Harris av intersects
4200 Fischer Louise Mrs
Smith Wm C
4201 Frey Max M
4202 Elliott Thos P clnr
4202a Elliott Thos T
4203 Lenz Francis A gro
4204-04a Vacant
4205 Knoll Josephine Mrs
4205a Becker Phil
4209 Scott Chas
4212 Wehmeyer Emma Mrs
4213 Phillips David R
4214 Loesh Nannie Mrs
4214a Fleshman John F
4216 Niemeyer Wm F
4217 Nix Arth W
4218 Daugherty Matilda Mrs
confr
Daugherty Lemuel
4219 Jones Wm D
4219a Mellies Walter J
phys
4220 Pfeiffer John
4221 Morris Wm H
4221a Donigan Lena nurse
4224 Goebel Geo J
4226 Damen Mary Mrs
4226a Herber Jos
4227 Bahn Adolph H
4228 Richie Maude I Mrs
4231 Heitzman Bertha R
4234 Brueckner Wm gro
4234a Cherbenak Andrew
4237 Mathews Thos P
4237a Cash Alpheus S
4239 Freise Alf auto repr
4239a Cook John H
4241 Davis Chas B
Red Bud av intersects
4242 Lueck Chas F coal
4245 Schrage Ludwig L
4245a Hendler Edw F
4247 Hessler Arth L
4247a Koehnemann Walter B
4248 Meckfessel Fred W
4249 Harner Clifford
4249a Kelly John J
4251 Cain Henry W
4251a Schmidt Wm
4252 Lesch Chas F
4252a Meier Wm F
4254 Lueckerath Jos
4254a Becker Arth A
4255 Harris Geo
4255a Wiese Fred H
4256 Meier Wm
4256a Englage Henry
4257 Williams Leslie A
4258 Marting Arth
4259 Gluntz Josephine Mrs
4260 Dawson Harry F
4261 Jones Chas J
4262 Hughes Bernard
4264 Feldhaus Clarence W
4264a Heideman Wm F
Rush pl intersects
4266 Walters Alex P
4266a Singpoll Thos
4273 VonSeelen Philip J
4277 DeMoss Edw
4278 Mesle Edw A
4278a Heberer Anna Mrs
4279 Rutkowski Peter
4279a Kissel Jos
4280 Wobbe John W
4280a Scott Jas E
4281 Hartmann Adam
4281a Schnellbecker Harry
4284 Helbig Fred O
4284a Gerleman Emma Mrs
4286 Dickman Richd
4286a Schluer Arth
4289 McMullen Roy G fill sta
4290 Barry Walter P
4290a Schaefer Jos
4292 Trigg Wm C drugs
Turner av intersects
4300-4300a Vacant
4301 Lumini Herman drinks
4302 Robinson Leland A confr
4302a Kelley Eva Mrs
4303 Winston Louis J hdw
4303a Saguto Peter
4305 Springmeyer Leona
hairdrsr
4306 Beisner Ferd H
4306a Hoffstetter Albert
4308 Stewart Adelene drsmkr
Stewart Michl J
4308a Hageman Huldah
4309 Riess Gus baker
4311 Bryant Julia Mrs
4311a Duba Wm J
4315 Boehne Amandus R
4315a Asikainen Elmer L
4316 Pfeifer Harry R roofer
4316a Cull Howard D
4317 Guinner Herman
4317a Dunkmann Fred
4318 Dirhold Chester
4318a Paschedag Harry
4319 Niedringhaus Henry C
Russell Harry B
4320 Shaw Spencer S
4323 Watson Russell
4324 Wrausman Sophie Mrs
4324a Hughes Harry S
4327 Helfrich Jacob mus
tchr
4328 Boercker John G
4328a Patterson Milton
4329 Poertner Raymond W
Jansen Louise drsmkr
4331 Nifong Aug J
4332 Myers Wilbur E
4332a Bolbecher Frank
4334 Ulrich Kath Mrs
4334a Parker Geo T
4335 Lucas Louise Mrs
4337 Geers Jos B
4338 Bischoff Herman
4338a Woodward Leslie
4340 Schick Alf J
4340a Beyer Martin H
4341 Wobben Anna Mrs
4342-42a Vacant
4345 Wunderle Elsie Mrs
Clarence av intersects
4349 Foster Chas
4350 Gruenke Albert W gro
4350a Porter Wm E
4351 Schassere Andrew F
4352 Vacant
4352a Nordman John F
4354 Brilliant Repairing &
Furniture Co
Ross Wm E
4354a Hebert Frank J
4355 Ellebracht Henry P
4355a Mulherin Cecil
4356 Hilton Alf N confr
4356a Shartzer Earl J
4357 Hughes Ollie
4357a Hucke Chas
4358 Bender Burden J barber
4358a Carney Patk
4359 Bender Kate Mrs
4359a Collins Chas
4360 Long Toy lndr
4360a Garner Homer C
4361 McCray Dewey
4361a Bender Burden J
4364 Maguire Howard
4364a Ludwig Alphonse J dentist
4366 Vacant
4367 Meyer Ernst W
4367a Meyer Harry W
4369 Rosenthal Isaac shoe
repr
4370 Vacant
4370a Mayer Mathias F
4371 Titone John G
barber
4372 Prionas Gus A
4372a Hamm Geo J
4373 Humpert Geo A phys
4374 White John W
4374a Quinn Agnes K Mrs
4375 Long Newton
4375a Whitaker Mary A Mrs
4376 Roth Wm
4376a Nunn Jas
4377 Fucaloro Jos
4377a Reno Louis
4378 Fucaloro Jos shoe repr
4380 Anastasian Nicholas
restr
4382 Harmon Philip barber
4383 Winters Henry hauling
4384 Schluer Alice hemstitching
4385 Whitaker Mary F restr
4385a Whitaker Mary F
Newstead av intersects
4406 McCray Dewey
4408 Union Cleaning & Dyeing Co
4410 Price Mary baker
4413 Brown Geo W
4415 Kenney Mary
4416 Knussmann John
4416a Fehrman John
4417 Steiling Aug F
4418 Meyer Harry H
4418a Cerles Wm J
4419 Thomas Minnie C Mrs
4420 Moscowitz Geo
4420a Gassel John
4421 Vacant
4422 Ford Hugh J
4422a Lavin Thos
4423 Burke Mary Mrs
4424 Schroeder W C
4427 Klein Geo
4428 Drinning John
Drinning Theresa hairdrsr
4430 Kruezer Albert
4433 Kilker Owen
4434 Ulrich Anna Mrs
4436 Neels Jos J
4437 Kempa Max A
4438 Parker Chas W
4439 Vonderheld Wm F
4440 Huth Jos E
4441 Hessler Henry A
4442 Walton Christopher P
4443 Fischer Chas W
4444 Fischer Rudolph C
4448 Floerke Emil H
4449 Barton John E
4450 Hopmann Geo E
4451 Will Wm H
4453 Boscacci Romeo
4454 Timmerman Wm H
4455 Kalbitz Sylvester
4455a Huncke Fred
4456 Friemel Adolph J
4457 Koeneman Louis
4457a Kirchoefer Oliver
4458 Dickhens Mary A Mrs
4460 Erny Philip J
4461 Campbell Fred H
4462 Dabbs Malcolm
4463 Heitman Jos A
4465 Larkin Ellen Mrs
4467 Burgert Aug
4468 Lindemann Anton H
4469 Haley John
4470 Schulz Richd D
4471 Klingler Louis F
4472 Sutter Mathew
4473 Lodes Mary Mrs
4474 Kamuf Chas B
4475 Motz Jos jr
4476 Holtforster Geo J gro
4476a Bradley Geo H
4477 Nehring Caroline Mrs
4479 Yost Harry E
4481 Carmody Edmond
4483 Overbeck Lena Mrs
4485 Stull Chas P
4487 Westholt Edw E
4489 Weinmann John L
4491 Schieber Rosina Mrs
4493 Foster Thos J
4495 Kampschaefer Chas F
4497 Eckols Temple H
4499 Thomas Clinton
4499a Sandheinrich Martin
4499b Hagerty Roberta Mrs
Taylor av intersects
Dryden av intersects
Cora av intersects
4601 Polzin Service Sta
4611 Wrausmann Fredk H
4612 Quint Ernest
4615 Ek Carl
4616 Salvo Anthony
4619 Ackerman Alex
4629 Nauman Simon J
4641 Smythe Jas L
Cora av intersects
4643 May Chas J
4647 Braunmeier Herbert J
4649 Freyert Edw C
4651 Foster Ernest J
4655 Maas J Werner
4657 Weldon Eliz Mrs
4658 Hayes Fred C
4659 McDonnell Jas L
4660 Schaefering Arth
4660a Maas Chas
4661 Hubbard Prentis H
4663 Rehmund Fredk B
4664 Jennings Anthony J
4665 Ems Wm L
4667 Bokerman Fred C
4668 Davis Jas
4671 Nottebrok Louis F
4672 Glass Chas W
4673 Reinert Otto H
4674 Clanty Michl
4678 Mitulski Frank E
4680 Maisak Oliver
4680 Rummenie Paul
4690 Wagner Nicholas J
4694 Kranz Geo
Marcus av intersects
4700 Karvas Geo
4700a Cora John
4701 Robinson Ray J
4702 Hazelden Alf G
4702a Gastaldi Jas V
4705 Kleinhoffer Fred J
4706 Berdrow Jos J
4709 Linnemeyer Arth W
4710 Cordes Steph
4710a Stallmann Wm C
4711 Ossieck Chas F
4714 Ostrander Kath
4714a Wagoner Jas decorator
4715 Mathews Paul C
4718 Potthoff Harry G
4718a Horning John S
4719 Puls Herman
4720 Gronde Henry W G
4720a Loewenguth Geo P
4724 Corcoran Jas W
4724a Goessing Wm A
4725 Wilhelm Eug
4726 Vacant
4726a Scott Sarah Mrs
4728 Smith Clarence
4728a Schroeder Wm
4729 Goellner John A
4731 Bathke Walter B
4735 Brennan Cecelia Mrs
4737 Warner Burt M
4741 Stelzleni Ida M Mrs
4745 Rouche John
4751 Morheuser Martin
4757 Walton Thos A
Shreve av intersects
4807 Brindley Ethel confr
4807a Snetzer Lillian
4809 Teepe Wm tailor
4813 Lindemann Lawrence G
4817 Milbratz Frank C
4820 Schnettler Frank J
4821 Baumann Eug A
4823 Theby Louis G
4824 Elfgen Louis A
4826 Knobeloch Wm L
4827 Heseman Walter H
4828 Rueter Erwin A
4831 Bingel Wm J jr
4832 Gehring Wm F
4833 Keuhn Wm P
4836 Meischwirth Fred
4837 Gerdel Otto H
4840 Voss Frank H
4843 Pallmeier Harry F
4844 Knobeloch Willard F
4845 Bess Clarence
4846 Heuermann Fred W
4849 Cusumano Steve
4850 Schaumann Saml
4853 Dirks Harry R
4854 Lippmann Fredk E
4856 DeLacey Chemical Co
Hahn Chas W J H
4857 Hayo Raymond E
4859 Berg Wm A
4860 Heidenreich Harry W
4863 Burian Anthony C
4864 Ehrhard Robt T
4868 Bakersmith Herbert F
4869 Cayse Thos L
4870 Freise Philip H W
4871 Meyer Elmer P
4874 Klein Albert H
4875 Nietters Mayme L Mrs
4877 Brinker Louis G
4878 Morris Wm L
4881 Weist Martin S
4882 Vornholt Wm A
4884 Paige Geo A
4884a Baehler Alf W
4885 Chichizela Jas
4886 Givens Jas B
4886a Graeff Harry jr
4888 Froeckmann Julius E
4888a Sommerhauser Edw H
4889 Rigby Jas M
4890 Braun Fred F
4890a Hanser Oscar
4892 Chesley Robt L
4894 Vacant
4894a Pratte Chas A
4896 Dickson Wm F
4896a O'Hare Cath Mrs
O'Hare Clarence R
dancing
4898 Lipp Edw
4898a Maag Victor E
Walbridge pl intersects
Clara av intersects
Euclid av intersects
4968 Willmann Fredk W
4970 Johnson Jas M
Kingshighway intersects
Kingshighway Memorial blvd intersects

LEFFINGWELL AV N—
South to north from 2801 Laclede av to 2800 Dodier (1 to 200, Laclede car; 300 to 500, Olive car; 500 to 700, Page car; 800 to 1000, Hodiamont car; 1100 to 1200, Wellston car; 1300 to 1400, Nat Bridge car; 1500 to 2900, Cass car; 1 to 500, Bus 3 or 18; or from 600 to 900, Bus 1, 4, 7, 8 or 11)
Laclede av intersects
6 Vacant
6a Tucker Mansfield
6b Eland Ben G
8 Smith Bertha Mrs
8a Glenn Sallie Mrs
10 Harris Birdie Mrs
10a Tyler Henry H
15 Jones Allen T
16 Jones Robt A
16a Turpin Chas H
18 Wilford Hallie
18a Green Jos S
Lawton blvd intersects
118 Abernathy Emil coal
120 Russell A Undertaking Co
Pine blvd intersects
208 Union Memorial M E Ch
209 Grant Ethel Mrs
211 Phillips David coal
Olive intersects
305-09 Kell & Drew gros
311 Criter Pete restr
313 Vacant
315-17 Vacant
419 Baker Julia A restr
Locust blvd intersects
Washington blvd intersects
600 Standard Oil Co fill sta
614 Vacant
615 Reed Geo
615a Henderson John H
616 Vacant
617 Barry Ceaser
619 West Ezekiel
623b Niedergerke Chas
700 Vacant
Lucas av intersects
707 Pitts Wm H H
707a Moore Eug
709 Osgood Robt
709a McKee Ernest
710-12 Vacant
714 Craddock John billiards
715 Goodwin Walter restr
716 Atkinson John
717 Vacant
718 Williams Andrew barber
719 Golen Geo lndr
719a Thomas John
721 Tallo Jos confr

LEFFINGWELL AV N—
Contd
722 Stewart Roger W
724 Vacant
Morgan intersects
804 Oliver Jas J
804a Cole Bertha
804b Hancock Elvin
805 Lockridge Annie restr
806 Thompson Edw R barber
807 Johnson Wm confr
808 New Roosevelt Theatre
809 Nelson Jack C barber
809a Cartwright Pearl Mrs
814-18 Vacant
817 Pelebos Chas tamales
817a Harrison Mattie Mrs
819 Palace Cafe
819a Wailing Leo W
820 Portnoy Meyer tailor
821 Newman Al shoe repr
821a Blanch Wm
822 Byas Thos H phys
Franklin av intersects
Easton av intersects
Washington intersects
1004 Flemming Geo
1004b Brooks John
1005 Craddock Azore phys
1006a Morris Pinkie
1007 Rivers Jas
1008 Gray Jos
1010 Mason Danl R
1011 Thomas Jas
1011a Smith Stokes C
1012 McRoberts Chas
1012a Burns Geo
1012b Fletcher Henry
1013 White Erastus R coal
Crump Martha Mrs
1014 Davis Lulu Mrs furn rms
1015 Mayfield Clara Mrs
1016 Morris Mollie Mrs
1016a Terrell Saml
1016b Smith Mosella
1017 Flewellen Will
1017a Ewers Michl
1019 Hestor Anna
1019a Coffee Danl
1021 Hanger Laura Mrs
1021a Grenner Albert
1023 Jones Jessie Mrs
1023a French Mamie Mrs
1024 Grizsby Louis
1024a Harris Geo G
1026 Evans Chas
1026a Turner John
1027 Neal Lula Mrs
1027a Neal Ike
1027b Johnson Frank
1028 New Jordan
1028a Goolsby Willie Mrs
1029 Clayton Wm
1029a Smith David
1030 Moore Bill
1030a Rayner Oscar
1031 Ashby Danl
1032 Casey Amanda Mrs
1032a Campbell Jas H
1033 Lee Harrison
1033a Gillispie John
1034 Murphy Ethel
1034a Butler Jacob
1035 Davis Anderson
1038 Robnett Lester
1039 Vacant
1039a Collins Edw
1041 Bailey Helen Mrs
1041a Holloman Frizzell
1043 Harrison Greenella Mrs
1043a Warfield Bessie
Stoddard intersects
1100 Sims Benj
1100a Macklin Clarence C
1111 Redick Isaac barber
1112 Carthon Ike
1114 Wilson Mack
1115 Brown Lawrence
1115a Jones Barrett
Jones Elvie beauty shop
1116 Vacant
1117 Graham Robt
1118 McCullum Wm
1120 Cowans David
1120a Cannon Jas
Gamble intersects
1204 Barber Ben
1204a Harris Wm A
1206 Mitchell Marzt
1206a Wright Nely
1208 Mason Arth
1207 Nash Henry confr
1208 Mason Arth
Dayton intersects
1235 Rothman Peter tailor
1236 Mandel Goldie A dry
gds
1236a King Jas
1236b Baranich David
1238 Taylor Henry
1238a Matthews Emma Mrs
1240 Jenkins John
1240a Eddie Caroline Mrs
1251 Margul Jacob meats
1252 Balk Isadore shoe repr
1253 Vacant
1254 Cytron Sol I drugs
Dickson intersects
1309 Williamson Felix restr
1310 Meyer Max gro
1311 New Light Christ Ch
1311a Williamson Felix
1312 Washington Glen
1314 Lipschitz Saml
1314a Berger Abr
Thomas intersects
1343 Langford Isom coal
1344 Hutchison Otis

TP	Adjoining	Source
-	✓	Polk-Gould Directory Co

LEFFINGWELL AVE 1930

LEFFINGWELL AV N—
Contd
1344a Greer Geo F
1345 Quinn Bennie
1345a Storm Jos
1347 Moore Lottie
1347a DeLonde Melville
1348 Lawrence John
1349 Vacant
1351 Glubok Sol
1353 Roach Rufus
1353a Alexander Talmadge
1355 Jackson Tony
1355a Franklin Harrison
1357 Foster Alf
1357a Dixon Dennis
1359 Moore Robt
1359a Choloschevskv Saml
Sheridan av intersects
1405 McDowell Robt
1405a Dupree Leonard
1408 Miller Jas A auto repr
1410 Rogers Pearl restr
1412 Smith Saml S
1412a Gilmore Allen C
1420 Kreisler Elmer
1420a McChesney Richd
1425 Carter Harold B
Carter Hardy B
Cass av intersects
1510 Evans Clair J
1510a Bonmarito Paul
1511 Vacant
1512 Rogles Geo J
1512a Walsh Eug A coal
1513 Dooley Wm M
1514 Salmone Vito
1514a Hancona Frank
1515 Jackson Lawrence
1516 Kelling John
1516a Bizzo Rosa Mrs
1517 Hayes Harold L
1518 Gilreath Fred
1518a Kastner Edw
1519 Callahan Wm P
1520 Crawford Wm F
1520a Wagner Carrie
1521 Cane Jas
1522 Thompson Anna Mrs
1522a Alley John M
1523 Gosebrink Alice Mrs
1524 Green Louis gro
1525 Vacant
1527 Bates Chas
Howard intersects
1609 Taylor John C
1610 Centunzi Beni paperhngr
1610a Marino Jos
rear Blair Minnie Mrs
1612 Vacant
1612½ Caruso Saml
1617 Luthie Mollie Mrs
1617a Keyes Alvin F
1619 Vacant
1621-25 Vacant
1625a DuBois Leopold J
1627 Vacant
1627a Kloever Wm M
1629 Vacant
1629a Laube Henry J
1631 Fuller Frances Mrs
Madison intersects
1712 Confield Emery L
1714 Branson Clarence
1714a Zuccarello Edw
1715 Vivona Louis
1715a Genovese Angelo
1717 Mortillaro Frank
1717a Albert Wm
1718 Darlington John E
1718a Gruewell Wm H
1719 Vacant
1719a Dollinger Aug
1720 Moran Jas
1720a Thorton Geo S
1721 Kennedy Mary
1721a Scherer Christ A
1722 Strecker Fred W hauling contr
1725 Dollinger Eliz Mrs
1725a Emery Cleve L
1727 Abbechi Philip
1727a Bova Anthony P
1728 Doelger Nicholas
1730 Tucciarello Jos
1730½ Durrett Wm R
1732 Saitta Chas
1734 Vacant
1734a Kenkel Bernard T
Magazine intersects
1800 Paul Chas H
1800a Schmoller Fred
1801 Yeatman Square
1802 Hogan Leo
1802a Hogan Dennis
1806 McLeod Nellie music tchr
McLeod Nora Mrs
1810 Winkel A & Son Inc bldg contr
1812 Dailey Thos
Buescher Herman
1812a Klostermeyer Chas
1814 Greve Estella G
1816 McFadden Michl E
1816a Leonard Jas
1818 McGee Mary Mrs
1818a Kelly Mary Mrs
1820 Reagan John J
1820a Droppelman Herman
1822 Kelahan Frank J
1822a Gorski John S
North Market intersects
2401 Hussmann Harry L Refrigerator & Supply Co (plant)
2416 McHugh John
2416a Vacant
2418 McDonnell Geo
2418a Snider Agnes Mrs
2422 Vacant
2422a Metz Trover T
2424 Legler Theo
2424a Rush Wm
2426 Vacant
2428 Bement Emmett J
2428a Vandevort Albert
Benton intersects
2502 Dawkins Alex
2502a Jones Paul
2506 Harper Thos
2506a Walker Magillie
2508 Baker Pete
2508a Higgins Ellen Mrs
2510 Gunn Darius
2513 Stitch Ulysses
2514 Galilee Baptist Church
2515 Vaughn Randolph
2516 Fullilove Oliver
2516a Oil Oscar
2517 Buckhanna Jesse
2517a Boone Terry
2518 Washington Geo
2518a Betts Minnie Mrs
2520 Foster Jesse
2521 Bolar Leonard H
2521a Bell Pinke Mrs
2522 Johnson Chas
2523 Bell Elmer
2523a Riley John jr
2524 Johnson Saml
2527 Jordan Walter P
2528 Kibby Paul contr
2529 Vaughn Roosevelt
2533 Sexton Jas
2600 Vacant
2601 Stewart Wm H
2601a Jarmon Arth
2603 Smith Max
2603a Hayes Leonard
2604 Robnett Fred D
2605 Higgins Chas
2608 Penny Robt
2609 Alexander Chas
2609a Mels Wm
2611 Cowans Geo
2611a Dixon Loron
2613 Vacant
2613a Harper John
2614 Vacant
2614a Harris Susan Mrs
2615 Swopes Robt
2615a Harris John
2616 Hayes Wm
2616a Williams Arth
2617 Lynch Thos
2617a Goggins Alonzo
2619 Smith Arth J
2619a Johnson Albert
2620 Allen Frank H
2622 Vacant
2622½ Jordan Edw confr
2630 McGee Joel
2630a Turner John
2632 Klein Morris gro
2632a Bryant Isaac
Montgomery intersects
2701-07 Perfection Mfg Co The nursery accessories
2700 Hardy John E
2706 Buckner Houston
rear House Scott exp
2710 Harris Walter
2710a Hurd Richd
2712 Slemmons Minnie Mrs
2712a Edmonds Duke
2714 Hubbard Evelyn Mrs
2714a Twine Thos
2715 Bolle Christian
2716 Brown Susan Mrs
2717 Barylski Jos
2718 Turner Frank
2720 Hixon John J
2722 Voss Fred
2750 Vacant
StLouis av intersects
University av intersects
2915 Copeland Marion T
2915a Stahl Eug J
2917 Vacant
2917a Wind Fredericka Mrs
2921 Riefschnider Peter
Dodier intersects

LEFFINGWELL AV S—
North to south from 2800 Laclede av to 2801 Randolph (Market car)
Laclede av intersects
2 Baum Andrew shoe shiner
100 Vacant
Market intersects
102 Andrew Dearwood restr
104 Vacant
106 Fisher Charlotte beauty parlor
107 Vacant
108 Bethel Church of Christ
109 Jones John W barber
110 Payne Benj cigars
111 Johnson Wm R cigars
113 Gilliam Thos A feed
Walnut intersects
200 Ledbetter Booker
200a Harris John
201 Sparkman Olivia Mrs
201a Johnson Bud
202 Stubbs Babe
202a Knox Jas
203 Marshall Julien
Taylor Leslie
203a Shobe Robt
204 Vacant
205 Taylor Walter
205a Dooley Jos
206 Byrd John
207 Daly John
207a Thomas Allie Mrs
208 Vacant
208a Petty Tenie Mrs
209 Pate Clody
209a Priest Albert
210 Marshall Ananias M
213 Dance Fred
214 Calhoun Garfield
214a Brock Wm C
215 Wise Wm
215a Thain Queenie Mrs
216 Vacant
217 Smith Frank J
217a Brown Hester Mrs
218 Vacant
219 Wesley Dock
219a Wisdon Jas
220 Smith Annie Mrs
221 Attyberry Robt
221a Reed John
222 Vacant
222a Willis Edw
223 Wesley Saml
224 Carson Sarah Mrs
224a Walker Mary G
227 Wright Arnold coal
Eugenia intersects
229 Vacant
231 Vacant
233 Curry Anthony F barber
235 Middlebrook Wm restr and clnr
237a Middlebrook Wm
237b Stewart Alberta Mrs
Clark av intersects
302 Johnson Lula Mrs
302a Gooch Thos
306 Scott Essie
306a Murray Fannie Mrs
309 Seldon Richd
309a Elliott John
321 Cobb Jas coal
321a Isenbough Saml
323 Polson Ruby Mrs
323a Pair Edith Mrs
Adams intersects
408 Farris John C
408a Weathers Mathilda Mrs
410 Wenston Colley billiards
410a Whitlow Lizzie Mrs
411 Faulkner Harry
414 McDaniel Primis restr
417 Young Andrew W restr
419 Morgan Odelia
419a Mayo Julius
419b Cooper Wm
421 Vacant
421a Noggins John
421b Jones Jas
423 Jackson Robt
423a Todd Gustave
423b Collins Adolph
425 Vacant
425a Toran Saml billiards
427 Lange Steven drinks
Bernard intersects
509 Buford Wm H
510 Williams Wm
510a Ruff Frank
Randolph intersects

LE GAY PL (Private)—
South to north from 5345 Daggett av, running north 60 feet and east 100 feet (Southampton car)

LEMP AV—North to south from 1900 Gravois av to 1901 Victor, and from 1900 Sidney to 3601 S Broadway. (2200 to 3400. Cherokee car; 3400 to 3600. Broadway car; 2200 to 2500. Bus 12; 3300 to 3500. Bus 19)
Gravois av intersects
2225 Allan Arth W
2225a Frederick Julius A
Shenandoah av intersects
2300-02 Reichert Raymond confr
2300a Rauscher Jos G
2304 Lippert Edwin G
2304a Stapf Anton
2306 Hassen Geo
2306a Allen Robt M
2308 Vacant
2308a Spradling Lee A
2309 Griesedieck Bros Brew Co
2310 Boyer Albert
2310a Schwenker Christ
2310b Bolfing Frank
2312 Exler Anton
2312a Exler Jos G
2312b Tyen Eliz Mrs
rear Schnuckelburg Adelheide Mrs
rear Holthouse Bernard
2316 Exler Henry
2316a Reid Louis
2320 Kahle Anton B
2320a Cramer Edw
2322 Heisler Frank
2322a Schimmelpfenning Anna
2328 Albietz Fredk
2328a Schaller Wm J
2330 Heytman Alf
2330a Schwenker Mary Mrs
2332 Mees Fred H drugs
2332a Mittendorff Jos
2334a Mees Fred H
Lami intersects
2406 Haravanich John
2406a Bradac Jos A
2412 Thiemann Cath
2414 Anhuster Anna Mrs
2415 Gav Dominick
rear Schnuckelburg Theo
Herbl Marat Mrs
2416 O'Toolt Jas J contr
2420 Alexander Edw T
2420a Kelly Edw
2421 Boyet Jos
rear Young David
2421a Hare Louis
rear Denny Oliver L
2422 Armbruster J H
2422a Lux Frank
2423 Korte Aug
2423a Pedigo Geo M
rear Bagley Everett F
2424 Zimmerman Chas N
2424a Stetina Wm G
2425 Williams Mary Mrs
2425a Vacant
2426 Gaebe Walter
2426a Franks Geo
rear Schaefer Conrad
Bader Nicholas
2427 Bowman Roy L
2427a Bowman Claude
2428 Hogenkamp Kate Mrs
2428 Jenkins Henry N
2429 Jostes Clem
2429a Fitzgibbons Jas
2430 Witte Frank
rear Minies Jos
2430a Guelbert Frank J
Levery Emily Mrs
rear Carl Eva Mrs
Stahlbuth Minnie Mrs
2431 Delf Edw
2431a Hutson Violet Mrs
2432 Busch Eliz Mrs
2432a Vacant
2433 Stuckstede Josephine Mrs
2433a Dieckman Edw A
2434 Vaughan Clyde B
2434a Davis Cecelia
2437 Himmer John
2438 Hahn Louise Mrs gro
2444 Bielefeld Eliz Mrs
2444a Budke Lester
Victor intersects
Sidney intersects
2604 Gee Chas L
2604a Vacant
2609 May Geo
2611 Harder Arth
2614 Wulf Alf
2614a Gatzert Mary Mrs
2616 Jaskiewicz Max
2618 Marko Minnie Mrs
2618a Kantik Edw
2620 Hilse Albert
2621 Huffman Wahnita Mrs
2622 Rey John M
2622a Geders Henry C
2623 West Jas S
2626 Kehr Lillie M Mrs
2626a Houseman Lester
2628 Heehs Chas A
2628a Nelson Jesse J
2630 Vacant
2630½ Yochim Andrew N
Penn intersects
2632 Yochim Geo
2632a Sebastian Henry
2634-36 Lorenzen Julius F
2634a Reagan Arth
2636a Birkenmeyer Rudolph
2640 Reichardt Henry
2640a Sulzer Alois
2700 Birnstill Jacob
2700a Lucas Jos L
2701 Baute Edw E
2701a Wilman Carl
2703 Strode Bruce
2703a Vacant
2704 Pesek Steph
2705 Bokor Jos
2705a Bicklein Peter
2706 Kennedy Edw P
2707 Herdlein John J
2707a Bobe Anna E Mrs
2708 Vonderheide Sophia Mrs
2708a Monson Otto
2710 Bartkiewicz Adam
2710a Winkels Agnes Mrs
Congress intersects
2711 Bobe Peter F glass mfr
2712 Sicking Herman J
2712a Blake Edw
2714 Ward John R
2714a Moffitt Chas H
Lynch intersects
2800 Vacant
2800a Bleile Rose Mrs
2801 Haas Walter gro
2801a Haas Walter
2802 Orange Front Store No 3 auto supplies
2803 Bleckel Mary Mrs
2805 Pavlicek Marie Mrs
2805a Pavlicek Frank
2805b Pavlicek Matthew
2806 Thiel John
2806a DeCastro Edw J
2806b Juern Rose Mrs
2807 Rowland Claud M
2807a Baronovic Thos
2808 Tresch Lulu Mrs
2808a Henke Eliz Mrs
2810 Oidendorf Walter
2810a Wallman Walter
2811 Vogler Louis
2811a Witteborn Fred
Giese Carl F

LEMP AV—Contd
2812 Kraenkel Ervin
2812a Schmitz Wm
2813 Schnurmacher Rudolph
2814 Vacant
rear Smith Harold
2814a Timmermann Fred C
rear Funk Robt
2815 Schmidt Chas
2815a Fox Chas
2816 Vacant
2816a Diedrich Henry M
2818 Exner Wm
2818a Kasal Frank
Kaebler Pauline Mrs
rear Schroeder Fred L
2819 Wizer Walter J
2819a Gombas John
2821 Bolz Wm
2822 Eckman Arvid E
2823 Schaeffer Edw J
2823a Brenner Herman
2824 Michel Jos
2824a Klaski Jos
2825 Freeman Arth P
2825a Smith Andrew hardwood floors
2827 Stovall Emery E
2827a Schrader Otto C
2828-30 Vacant
2831 Schneider Edw J
2831a Cummings Chas
2831b Suess Josephine Mrs
2832 Harwell May Mrs
2832a Dankenbring Carl
2833 Blasberg Fritz
Jackson Hattie Mrs
2833a Wolf Jos
2834 Schlottmann Rudolph
2834a Weber Louis C
2835 Wilsman Isabel E Mrs
2836 Rauth Philip
2836a Bosche John
2838 Jost John F
2838a Eschelbach Wm
2839 Harmon Wm H
2840 Edwards Chas G
Kuhn Leo
rear Heenan Henry
Heenan Oda
Lamm Fred
2840a Welker Harry J
rear Allen Mary E Mrs
2841 Bessinger Bernard
2842 Vacant
rear Brown Sidney V
Maus Douglas M
2843 Wanzo Nicolaus
2843a Wilhelm Barbara Mrs
2844 McDowell Louise Mrs
rear Henke Robt
Burger Christine Mrs
2844a Bullman Wm
rear Seeger Olga
Klutch Carrie Mrs
2845 Russell Thos E
2845b Smith Michl
2846 Blumenhorst Wm C
rear Hinck John H
2846a Wagner Sylvia
rear Quingley Thos A
2846b Montague Henrietta
2850 Lessner Henry L
2850a Geers Bernhard
2851 Bradley Anna dramkr
2852 Goldkuhl John G
2852a Nichols Theo C
2853 Bussen Wm
2853a Bussen Frieda Mrs
2854 Kraft Aloysius
2855 Stark Wm A
2855a Kost Victor
2856-58 Linz Nicholas coal
2857 Brandt Edw
2857½ Schroeder Fred
2859 Whobrey Thos
2859a Thompson Chas
2860 Linz Nicholas
2860a Kozelka Otto
2861 Krohn Albert J
2862 Nessel Henry
2862a Martschinsky Thos E
2864 Simon Alvin
2864a Ahrens Nicholas
2865 Mueller Emma Mrs
2865a Roesch Christian
2868 Alpin Geo
Pestalozzi intersects
2900 Simon Geo confr
2900a Alt Andrew T
2901 Beitler Johanna Mrs
2901a Dehmer Christ
2902 French Raymond C
2902a Kirchner Wm F paperhngr
rear Walstetter Grace
2906 Fienup Wm F confr
2907 Ries Frank barber
2907a Drake Wm A
2908 Galyean Mary Mrs
2908a Schlotterbeck Bertha
Harper Paul G
2909 Lorenz Victor
2909a Wuerz Aug C
2910 Maierhofer Jos
2910a Hammer Frank
2911 Koeger Wm shoe repr
2912 Wallemann Adolph
2913 Butts Jas P
2914 Nettler Chas G
2914a Haas Chas P
2915 Kreidler Louis
2915a Duerr Otto
2916 Drees Francis O
2916a Renner Geo coal
2916b Renner Anna Mrs
2918 Filsinger Geo
2918a Hufnagel Wm J

This Agency Maintains Human Relations with its Policy Holders
Ninth Floor
Telephone

PHASE I
ENVIRONMENTAL SITE ASSESSMENT

APPENDIX E

Photo Documentation

Photo No:	Date:
1	09-28-23
Viewing Angle: West	
Description: Subject property: Offices and parking lot	

Photo No:	Date:
2	09-28-23
Viewing Angle: South	
Description: Subject property: North warehouse and access driveway	

Photo No:	Date:
3	09-28-23

Viewing Angle:
North

Description:

Subject Property:

South warehouse and loading docks

Photo No:	Date:
4	09-28-23

Viewing Angle:
Southeast

Description:

Subject property:

Maintenance building with truck scale to the left, former UST location in foreground, and UST vent pipe on northwest corner of building

Photo No:	Date:
5	09-28-23

Viewing Angle:
North

Description:

Subject property:

Detention basin on north side of subject site

Photo No:	Date:
6	09-28-23

Viewing Angle:
Northwest

Description:

Subject property:

Unnamed tributary along south end of property

Photo No: 7	Date: 09-28-23
Viewing Angle: East	
Description: Subject property: Used tires and empty propane gas cylinders behind maintenance building	

Photo No: 8	Date: 09-28-23
Viewing Angle: West	
Description: Subject property: Pad-mounted transformer south of offices	

Photo No:	Date:
9	09-28-23
Viewing Angle: N/A	
Description: Subject property: Office area (typical)	

Photo No:	Date:
10	09-28-23
Viewing Angle: N/A	
Description: Subject property: Paint storage in 3rd floor office storage area	

Photo No: 11	Date: 09-28-23
Viewing Angle: N/A	
Description: Subject property: Cleaning supply storage under sink in office area (typical)	

Photo No: 12	Date: 09-28-23
Viewing Angle: N/A	
Description: Subject property: Warehouse storage area and propane forklift (typical)	

Photo No:	Date:
13	09-28-23

Viewing Angle:
N/A

Description:

Subject property:

Employee break area

Photo No:	Date:
14	09-28-23

Viewing Angle:
North

Description:

540 Leffingwell Avenue:

Crossgradient to east

Leffingwell Avenue then Invention House (office/commercial)

Photo No:	Date:
15	09-28-23

Viewing Angle:

Northeast

Description:

556 Leffingwell Avenue:

Crossgradient to east

Leffingwell Avenue then NJL Custom Homes (office/commercial)

Photo No:	Date:
16	09-28-23

Viewing Angle:

East

Description:

562 Leffingwell Avenue:

Crossgradient to east

Leffingwell Avenue then Kirkwood Electrical substation

Photo No: 17	Date: 09-28-23
Viewing Angle: Northeast	
Description: 566 Leffingwell Avenue: Crossgradient to east Leffingwell Avenue then Edgebanding Services, Inc. (formerly Senoret Chemical Co.)	

Photo No: 18	Date: 09-28-23
Viewing Angle: Southeast	
Description: 572 Leffingwell Avenue: Downgradient to east Leffingwell Avenue then Gateway Representatives (office/commercial)	

Photo No: 19	Date: 09-28-23
Viewing Angle: Southeast	
Description: 567 Leffingwell Avenue: Downgradient to south Frisch Masonry then railroad tracks and Oak Hill Cemetery further south	

Photo No: 20	Date: 09-28-23
Viewing Angle: South	
Description: South Elliott Avenue: Upgradient to west South Elliott Avenue and single-family residences	